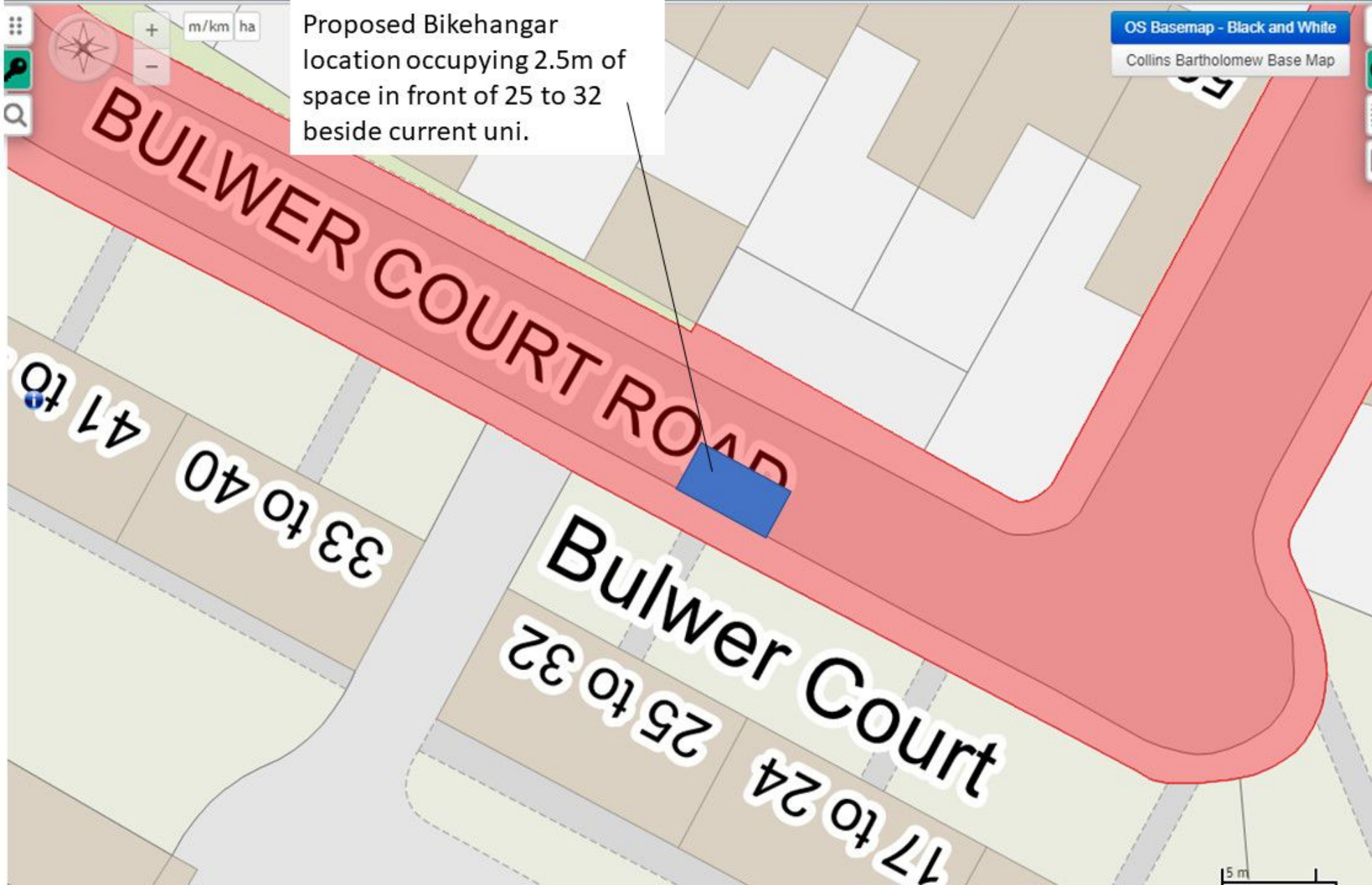


Map navigation controls including a compass, zoom in (+) and zoom out (-) buttons, and a scale indicator showing 'm/km ha'.

Proposed Bikehangar location occupying 2.5m of space in front of 25 to 32 beside current uni.

OS Basemap - Black and White
Collins Bartholomew Base Map



BULWER COURT ROAD

Bulwer Court

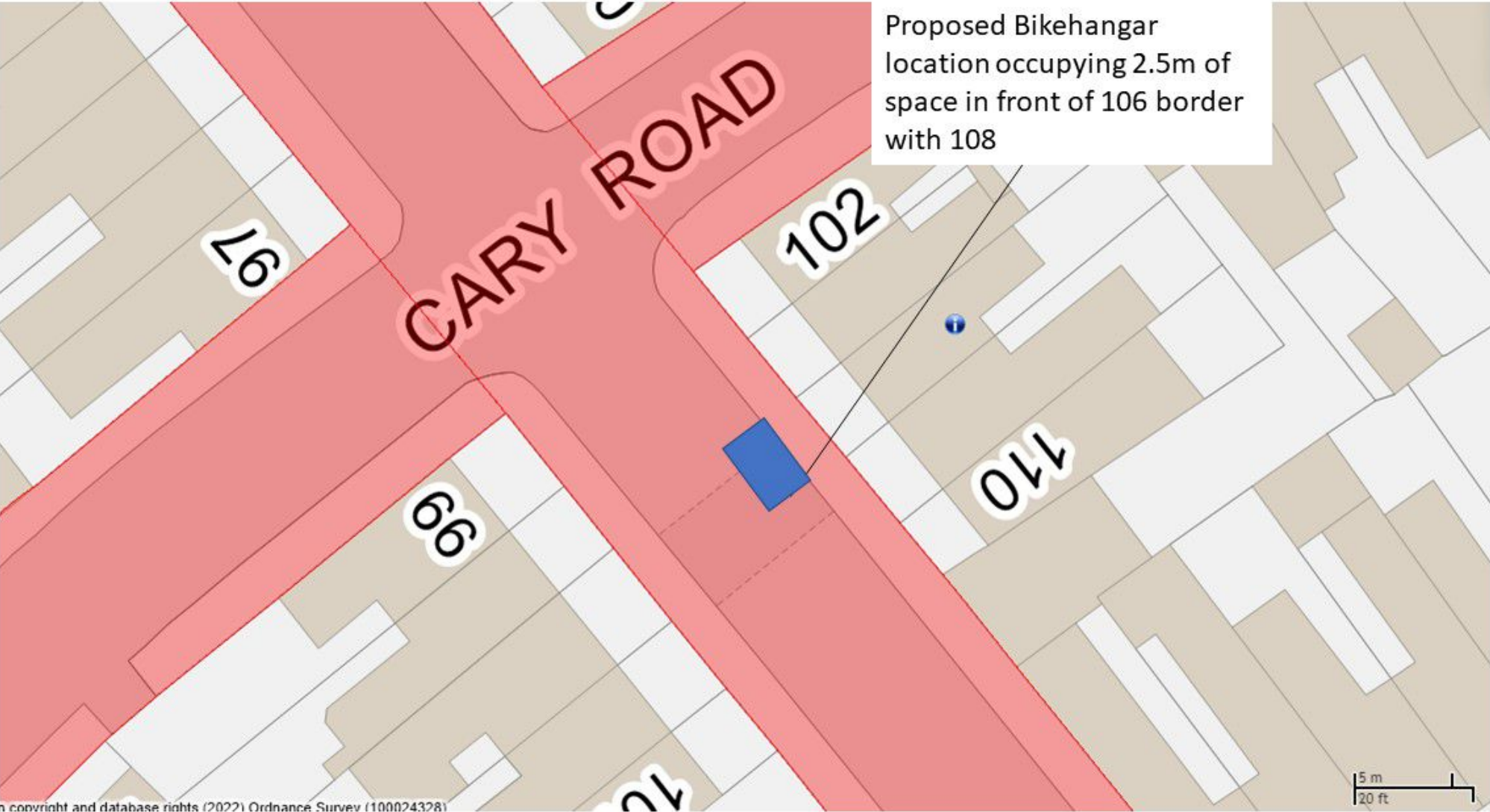
41 to

33 to 40

25 to 32

17 to 24

5 m



Proposed Bikehangar location occupying 2.5m of space in front of 106 border with 108

Proposed Bikehangar
location occupying 2.5m of
space directly in front of 218
border with 216

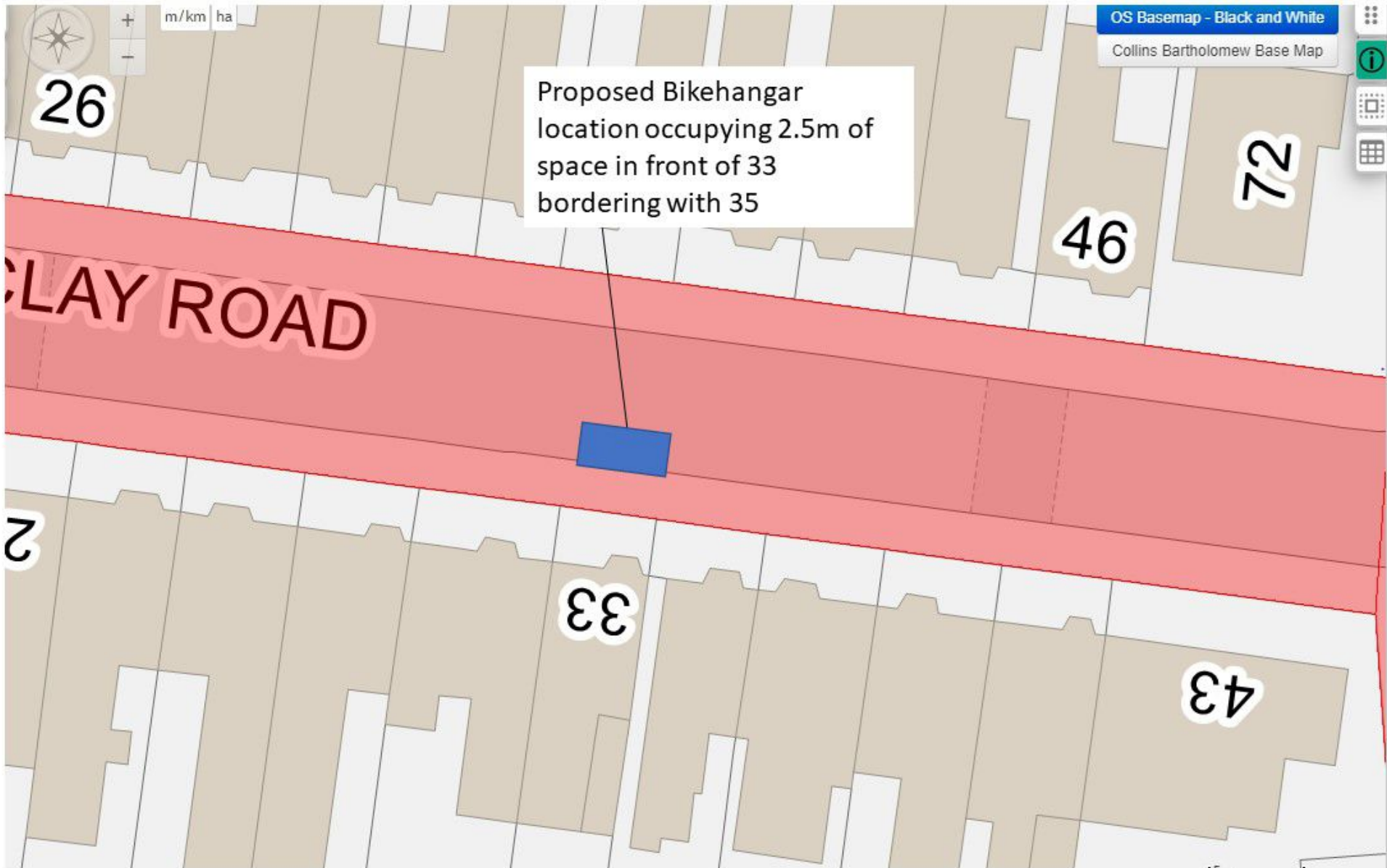




Proposed Bikehangar location occupying 2.5m of space directly in front of 7 border with 9

Proposed Bikehangar location occupying 2.5m of space in front of 23 border with 25





OS Basemap - Black and White

Collins Bartholomew Base Map

26

Proposed Bikehangar location occupying 2.5m of space in front of 33 bordering with 35

46

72

CLAY ROAD

33

43

2