







South Countess Road / William Morris Close Location 2 - General Arrangement

Keys:



General Arrangement

-  Existing Kerbline
-  Existing preformed cushion to be removed
-  Proposed Sinusoidal hump - SMA 20mm
-  Existing parking bays
-  Proposed Speed Hump Road Marking (Diagram Number 1062)
-  Existing double yellow

© Crown copyright and database rights 2015 Ordnance Survey 100024328

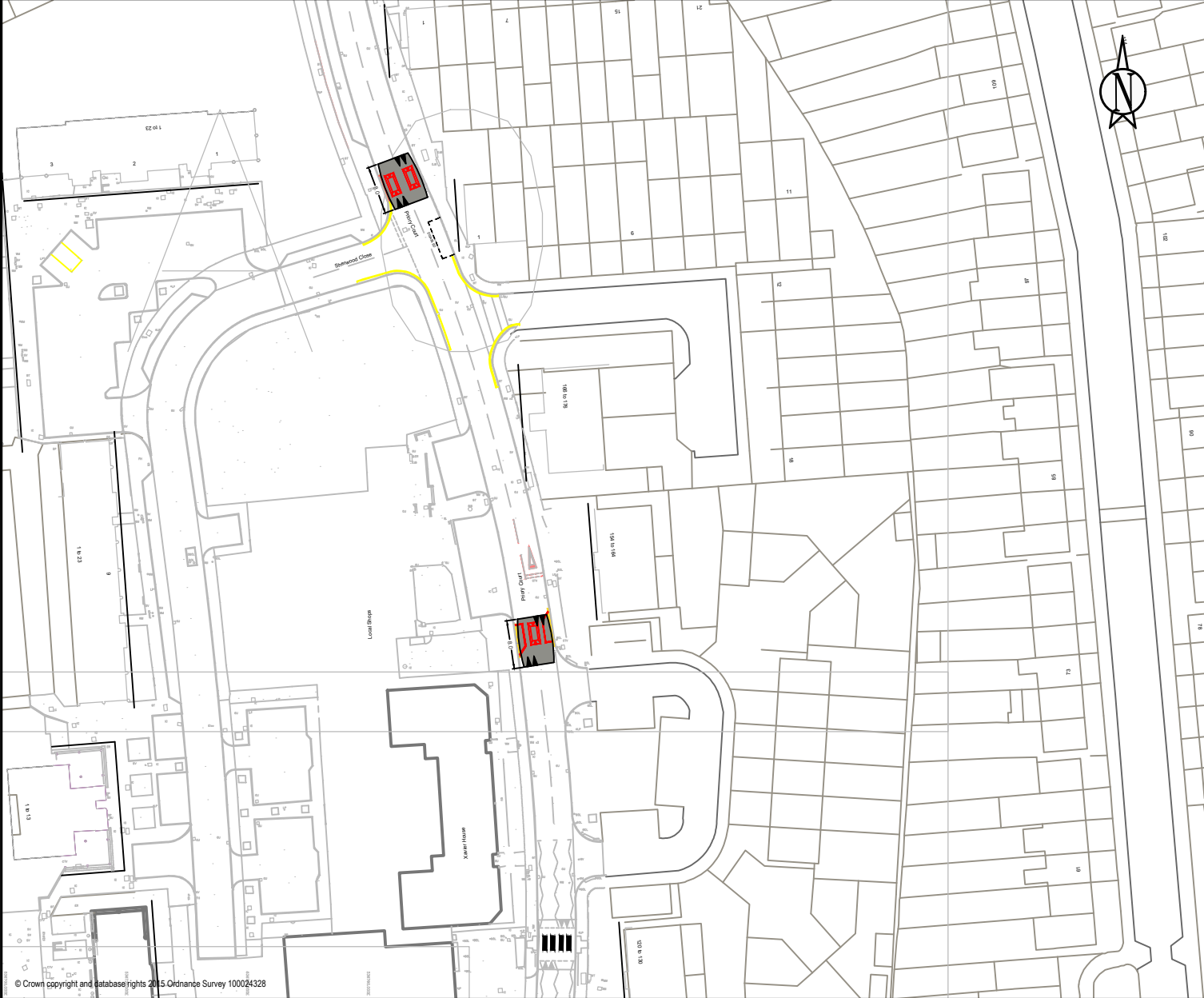
Drawn By	SC
Drawing No.	WA-RT-1-22-09
Date	24/07/2024
Scale	1:1000

Title
Winns Area
 South Countess / William Morris CL
 Sinusoidal Humps

Notes









Priority Court Location 3 - General Arrangement








Keys:

General Arrangement

-  Existing Aco drain to be removed.
-  Existing kerb to be removed
-  Existing preformed cushion to be removed
-  Existing bollard to be removed
-  Existing illuminated sign and posts to be removed
-  Proposed Sinusoidal hump - SMA 20mm

Proposed Road Markings

-  Existing parking bays
-  Existing double yellow lines
-  Existing Road Marking to be removed
-  Proposed new double yellow lines
-  Proposed Speed Hump Road Marking (Diagram Number 1062)

© Crown copyright and database rights 2015 Ordnance Survey 100024328

Drawn By	SC
Drawing No.	WA-RT-1-22-13
Date	24/07/2024
Scale	1:1000

Winns Area
Priority Court
Sinusoidal Humps

Notes

