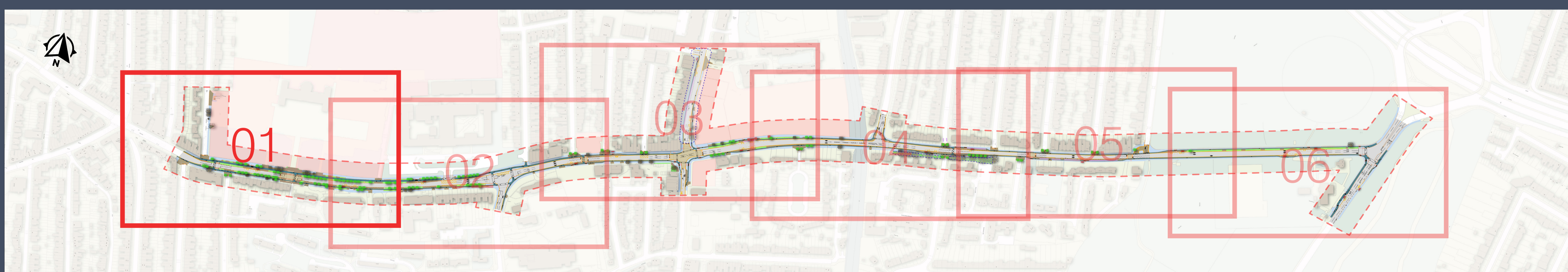
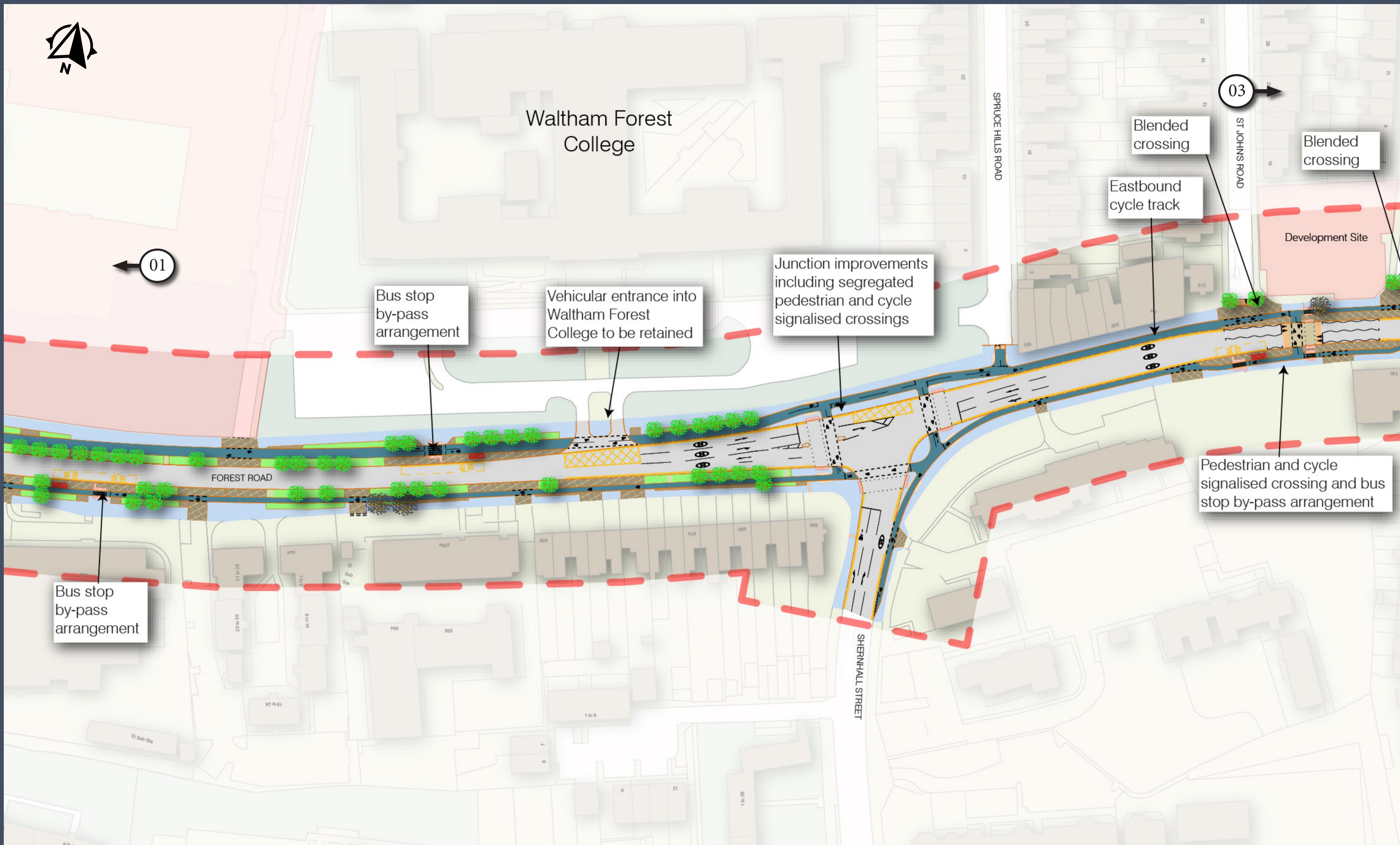
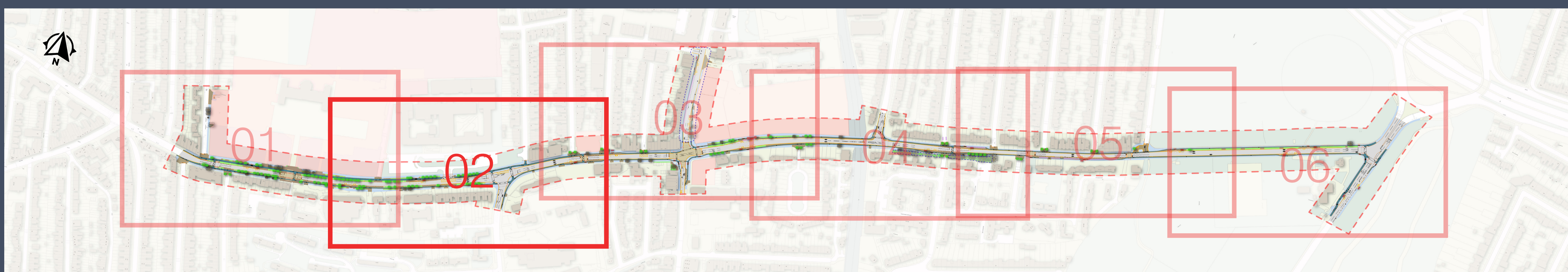


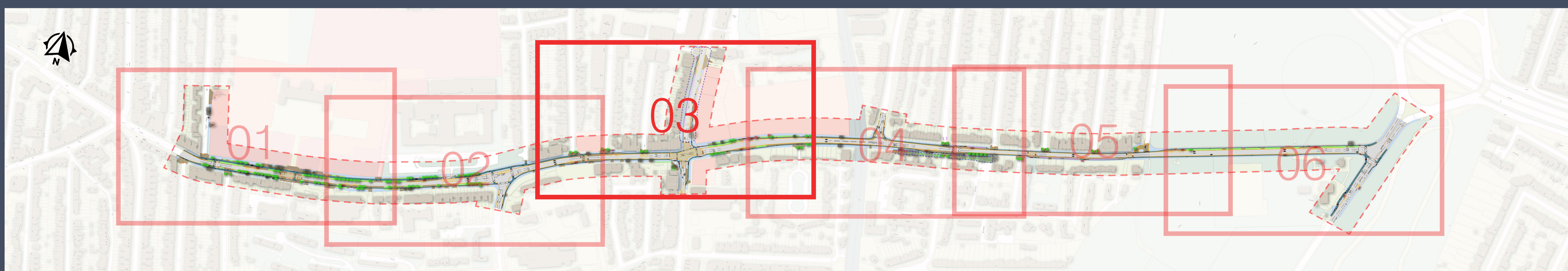
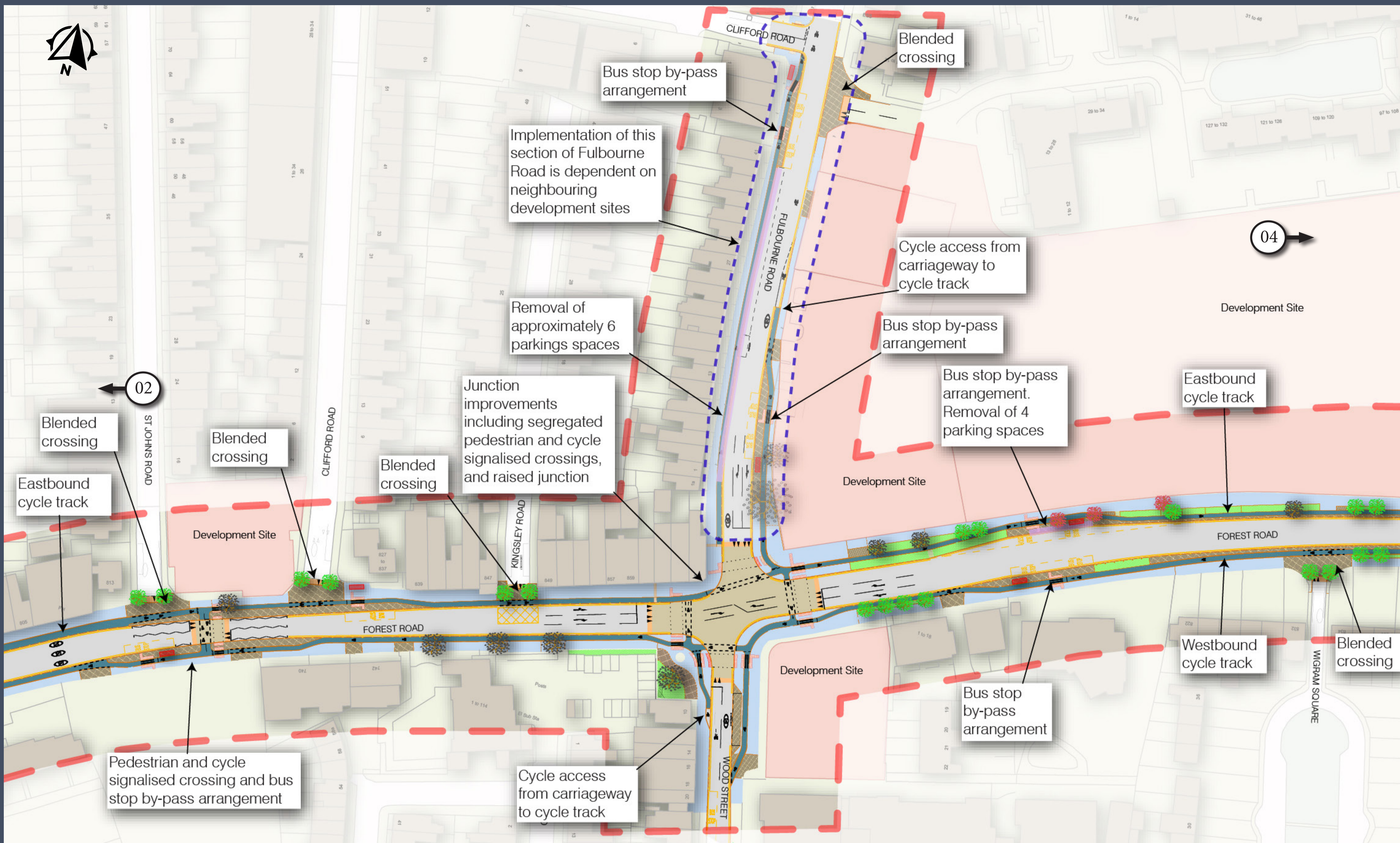
- Legend**
- Tree retained
  - Tree removed
  - Proposed tree
  - Raised carriageway
  - Cycle track
  - Footway
  - Footway (block paving)
  - SuDS/Landscaping
  - Bus shelter
  - Removal or relocation of parking space(s)





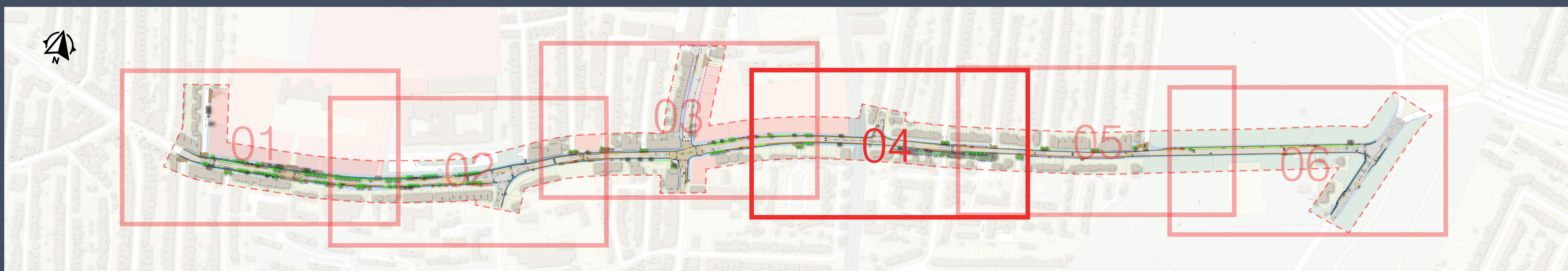
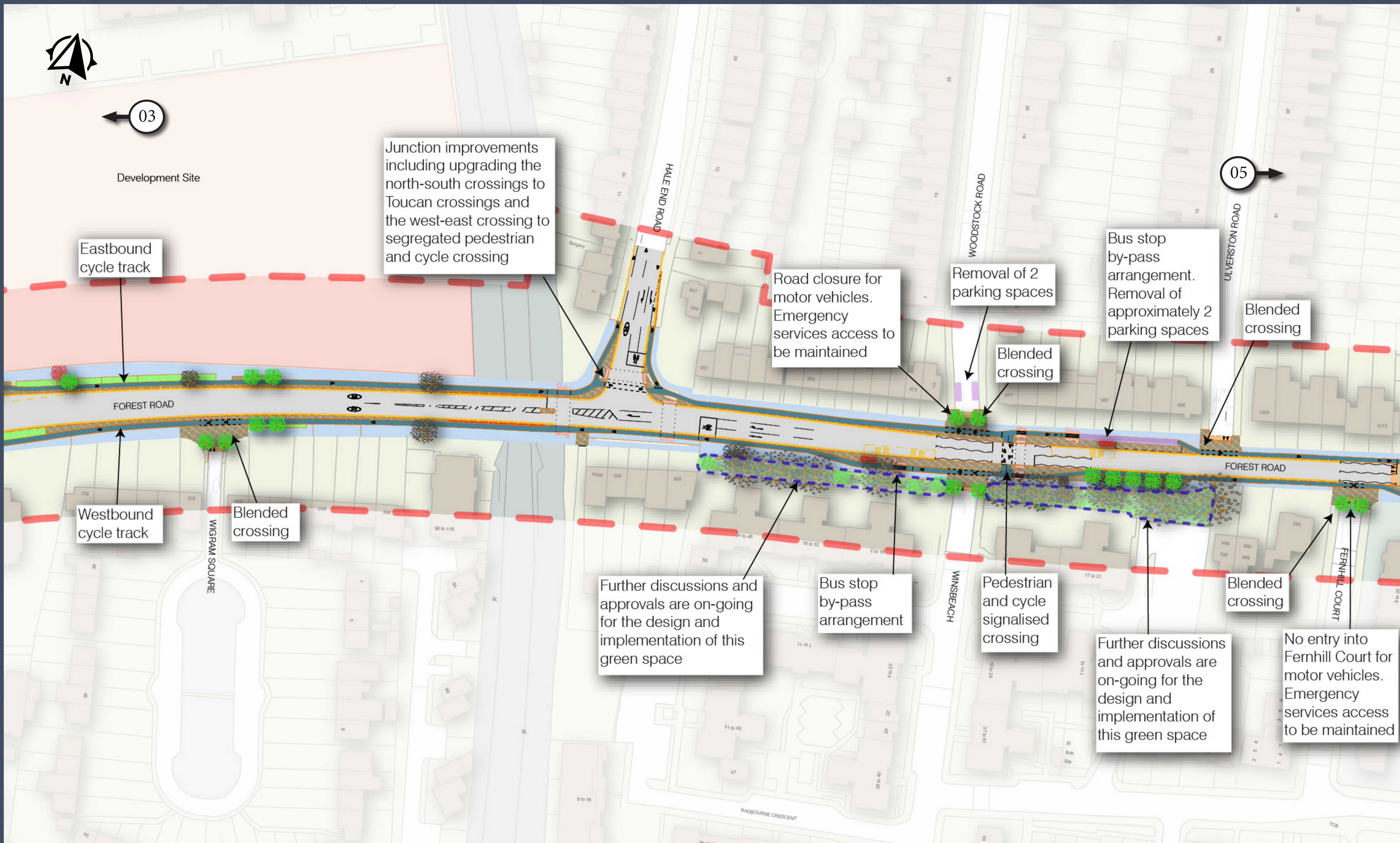
- Legend**
- Tree retained
  - Tree removed
  - Proposed tree
  - Raised carriageway
  - Cycle track
  - Footway
  - Footway (block paving)
  - SuDS/Landscaping
  - Bus shelter
  - Removal or relocation of parking space(s)





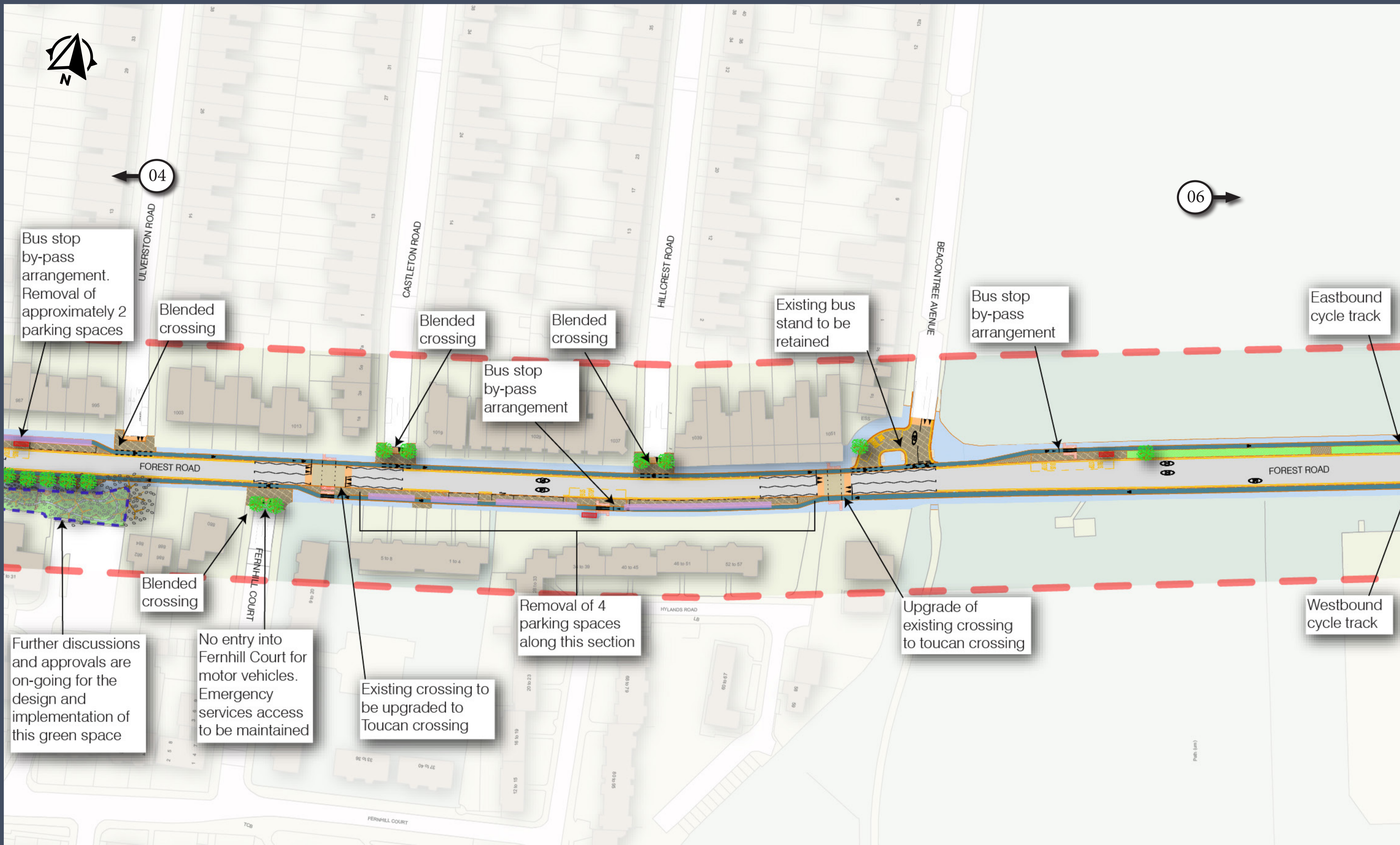
- Legend**
- Tree retained
  - Tree removed
  - Proposed tree
  - Raised carriageway
  - Cycle track
  - Footway
  - Footway (block paving)
  - SuDS/Landscaping
  - Bus shelter
  - Removal or relocation of parking space(s)



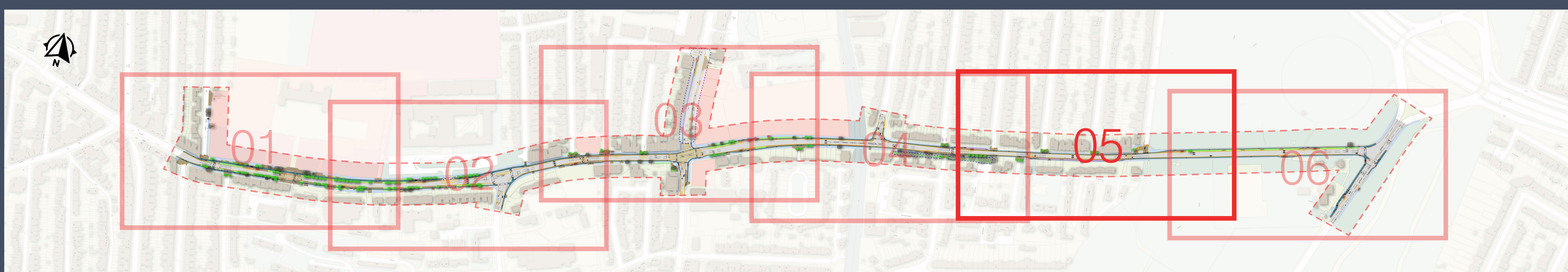


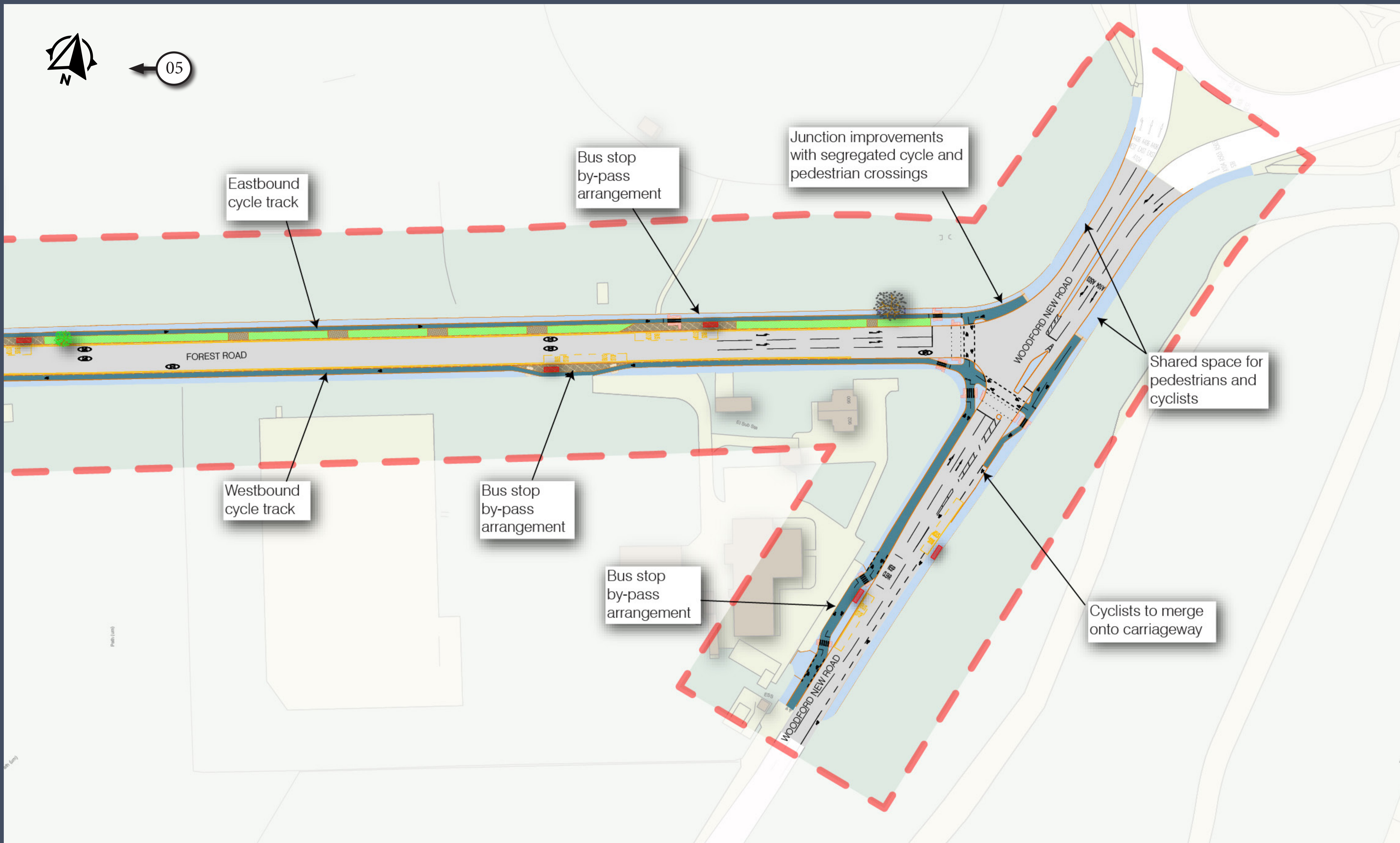
- Legend**
- Tree retained
  - Tree removed
  - Proposed tree
  - Raised carriageway
  - Cycle track
  - Footway
  - Footway (block paving)
  - SuDS/Landscaping
  - Bus shelter
  - Removal or relocation of parking space(s)





- Legend**
- Tree retained
  - Tree removed
  - Proposed tree
  - Raised carriageway
  - Cycle track
  - Footway
  - Footway (block paving)
  - SuDS/Landscaping
  - Bus shelter
  - Removal or relocation of parking space(s)





- Legend**
- Tree retained
  - Tree removed
  - Proposed tree
  - Raised carriageway
  - Cycle track
  - Footway
  - Footway (block paving)
  - SuDS/Landscaping
  - Bus shelter
  - Removal or relocation of parking space(s)

