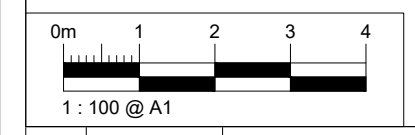




- LEGEND**
- Existing Single / Double Yellow Line / Kerb Blip
 - Existing Single / Double Yellow Line / Kerb Blip to be Removed
 - Proposed Single / Double Yellow Line / Kerb Blip
 - Existing Parking Bay
 - Existing Parking Bay to be Removed
 - Proposed Parking Bay
 - Existing Lamp Column
 - Existing Telecommunication Pole
 - Existing Tree
 - Existing Traffic Sign / Post
 - Proposed Traffic Sign / Post
 - Existing Traffic Sign / Post to be removed

Note: While relevant to drawings of this type, some items in this legend may not be included in this series of drawings.



| Rev | Date | Description | Drm | Chk | App |
|-----|--------|------------------|-----|-----|-----|
| 01 | JAN 24 | Work in progress | CR | TN | SR |

PROJECT CENTRE
www.marstonholdings.co.uk/projectcentre

SITE PHOTO:



Client:

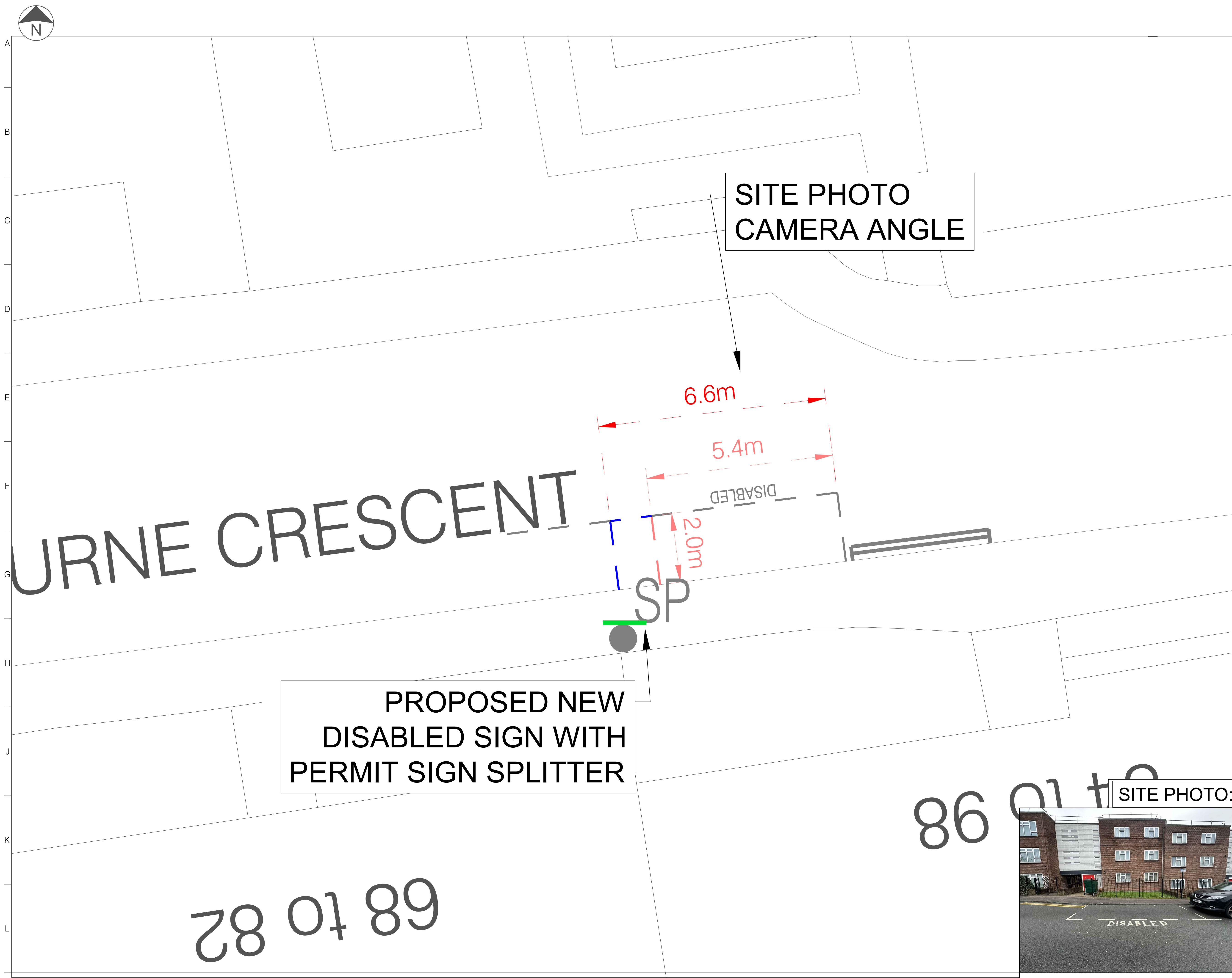
Project: WALTHAM FOREST DISABLED BAYS

Drawing Title: 99 FARNAN AVENUE

Drawing Status: **WORK IN PROGRESS**

| | | | | |
|-------|----------|--------|-------|------|
| Drawn | Designed | Date | Scale | Size |
| CR | CR | DEC 23 | 1:100 | A1 |

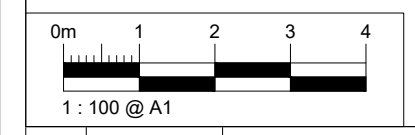
Drawing No. 1000009612-2-9001-SK04-99 FARNAN AVENUE Rev 0



LEGEND

- Existing Single / Double Yellow Line / Kerb Blip
- Existing Single / Double Yellow Line / Kerb Blip to be Removed
- Proposed Single / Double Yellow Line / Kerb Blip
- Existing Parking Bay
- Existing Parking Bay to be Removed
- Proposed Parking Bay
- Existing Lamp Column
- Existing Telecommunication Pole
- Existing Tree
- Existing Traffic Sign / Post
- Proposed Traffic Sign / Post
- Existing Traffic Sign / Post to be removed

Note: While relevant to drawings of this type, some items in this legend may not be included in this series of drawings.

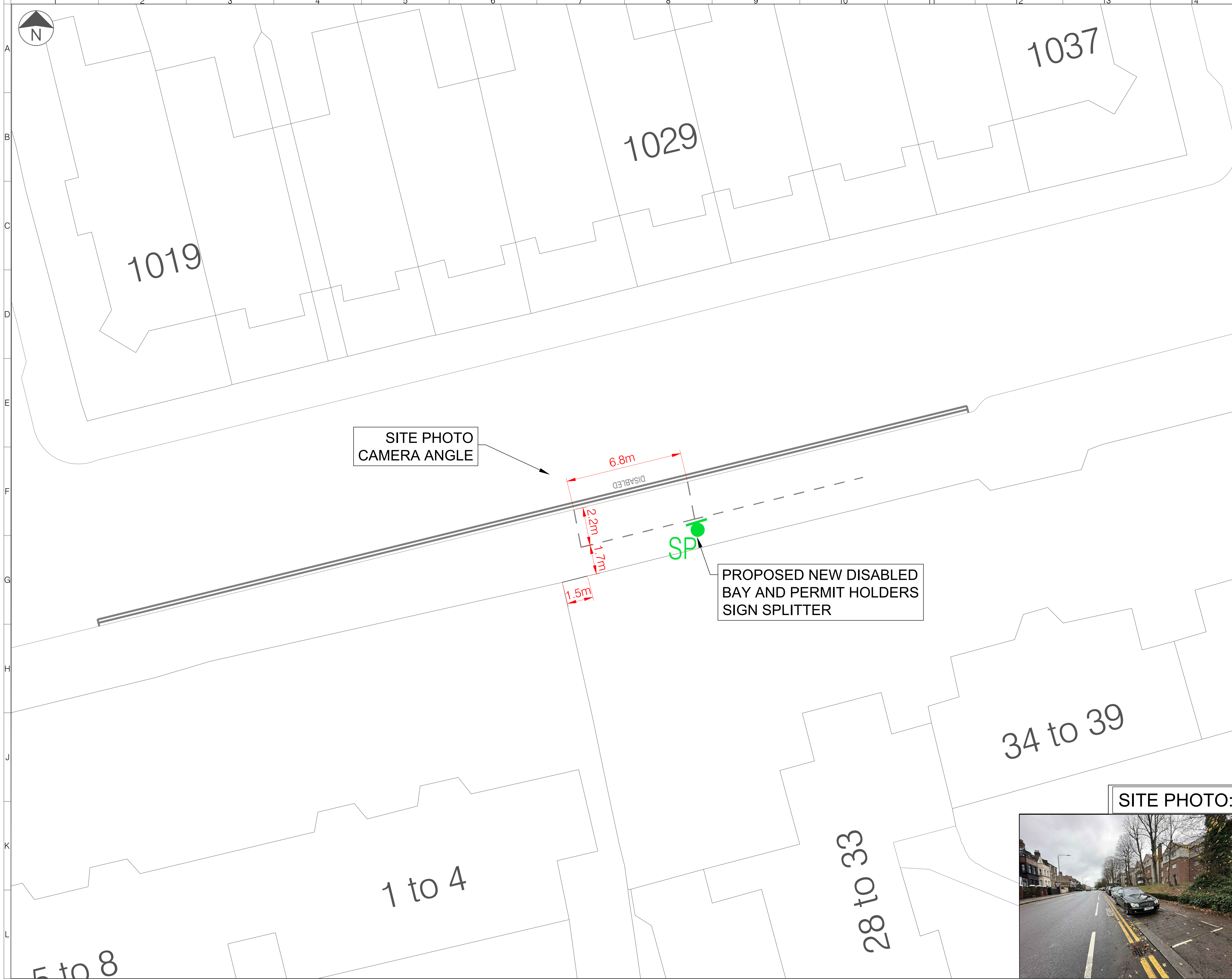


| Rev | Date | Description | Drm | Chk | App |
|-----|--------|------------------|-----|-----|-----|
| 01 | JAN 24 | Work in progress | CR | TN | SR |



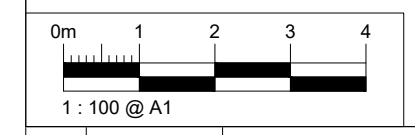
| | | | | | |
|--|------------------------------|--------|-------|------|--|
| Client | | | | | |
| Project | WALTHAM FOREST DISABLED BAYS | | | | |
| Drawing Title | 98 RADBOURNE CREASANT | | | | |
| Drawing Status | WORK IN PROGRESS | | | | |
| Drawn | Designed | Date | Scale | Size | |
| CR | CR | DEC 23 | 1:50 | A1 | |
| Drawing No. | Rev | | | | |
| 1000009612-2-9001-SK04-98 RADBOURNE CREASANT | 0 | | | | |





- LEGEND**
- Existing Single / Double Yellow Line / Kerb Blip
 - Existing Single / Double Yellow Line / Kerb Blip to be Removed
 - Proposed Single / Double Yellow Line / Kerb Blip
 - Existing Parking Bay
 - Existing Parking Bay to be Removed
 - Proposed Parking Bay
 - Existing Lamp Column
 - Existing Telecommunication Pole
 - Existing Tree
 - Existing Traffic Sign / Post
 - Proposed Traffic Sign / Post
 - Existing Traffic Sign / Post to be removed

Note: While relevant to drawings of this type, some items in this legend may not be included in this series of drawings.



| Rev | Date | Description | Drm | Chk | App |
|-----|--------|------------------|-----|-----|-----|
| 01 | JAN 24 | Work in progress | CR | DW | SR |

This drawing has been specifically prepared to meet the requirements of the named client and may contain design and innovative features which differ from conventional design standards.

PROJECT CENTRE

www.marstonholdings.co.uk/projectcentre

Client

Waltham Forest

Project

WALTHAM FOREST DISABLED BAYS

Drawing Title

28-33 (HYLANDS ROAD) FOREST ROAD

Drawing Status

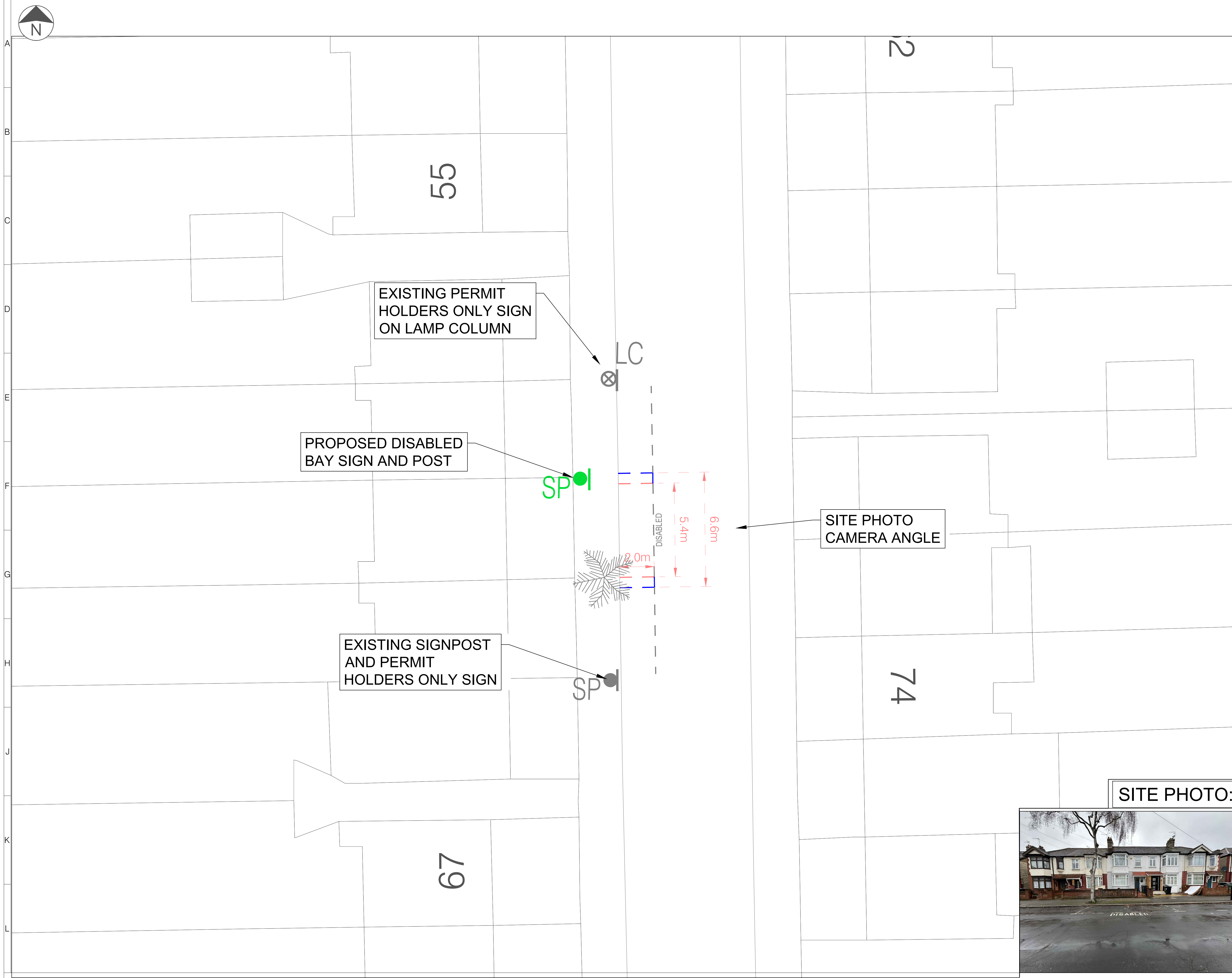
WORK IN PROGRESS

| | | | | |
|-------|----------|--------|-------|------|
| Drawn | Designed | Date | Scale | Size |
| CR | CR | DEC 23 | 1:100 | A1 |

Drawing No.

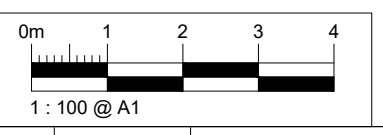
1000009612-2-9001-SK04a-0167 - 28-33 (HYLANDS ROAD) FOREST ROAD





- LEGEND**
- Existing Single / Double Yellow Line / Kerb Blip
 - Existing Single / Double Yellow Line / Kerb Blip to be Removed
 - Proposed Single / Double Yellow Line / Kerb Blip
 - Existing Parking Bay
 - Existing Parking Bay to be Removed
 - Proposed Parking Bay
 - Existing Lamp Column
 - Existing Telecommunication Pole
 - Existing Tree
 - Existing Traffic Sign / Post
 - Proposed Traffic Sign / Post
 - Existing Traffic Sign / Post to be removed

Note: While relevant to drawings of this type, some items in this legend may not be included in this series of drawings.



| Rev | Date | Description | Drn | Chk | App |
|-----|--------|------------------|-----|-----|-----|
| 01 | JAN 24 | Work in progress | CR | TN | SR |

This drawing has been specifically prepared to meet the requirements of the named client and may contain design and innovative features which differ from conventional design standards.

PROJECT CENTRE

www.marstonholdings.co.uk/projectcentre

Client

Project

WALTHAM FOREST DISABLED BAYS

Drawing Title

61 FOREST VIEW ROAD

Drawing Status

WORK IN PROGRESS

| | | | | |
|-------|----------|--------|-------|------|
| Drawn | Designed | Date | Scale | Size |
| CR | CR | DEC 23 | 1:100 | A1 |

Drawing No.

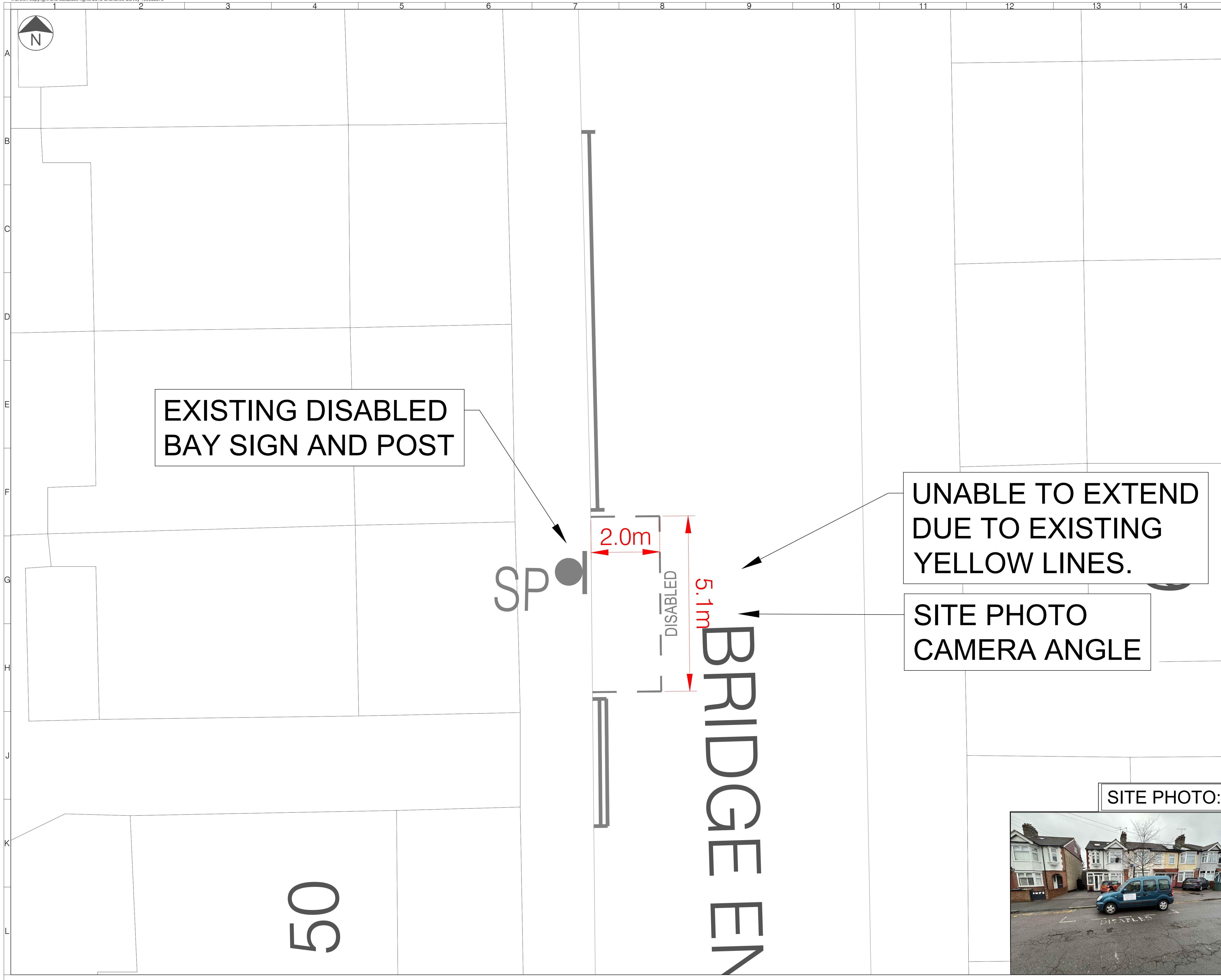
1000009612-2-9001-SK04-61 FOREST VIEW ROAD

Rev

0

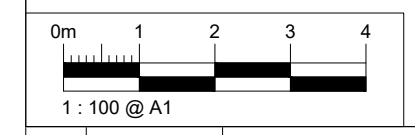
SITE PHOTO:





- LEGEND**
- Existing Single / Double Yellow Line / Kerb Blip
 - Existing Single / Double Yellow Line / Kerb Blip to be Removed
 - Proposed Single / Double Yellow Line / Kerb Blip
 - Existing Parking Bay
 - Existing Parking Bay to be Removed
 - Proposed Parking Bay
 - Existing Lamp Column
 - Existing Telecommunication Pole
 - Existing Tree
 - Existing Traffic Sign / Post
 - Proposed Traffic Sign / Post
 - Existing Traffic Sign / Post to be removed

Note: While relevant to drawings of this type, some items in this legend may not be included in this series of drawings.



| Rev | Date | Description | Drm | Chk | App |
|-----|--------|------------------|-----|-----|-----|
| 01 | JAN 24 | Work in progress | CR | DW | SR |

This drawing has been specifically prepared to meet the requirements of the named client and may contain design and innovative features which differ from conventional design standards.

PROJECT CENTRE

www.marstonholdings.co.uk/projectcentre

Client

Project
WALTHAM FOREST DISABLED BAYS

Drawing Title
48 BRIDGE END

Drawing Status
WORK IN PROGRESS

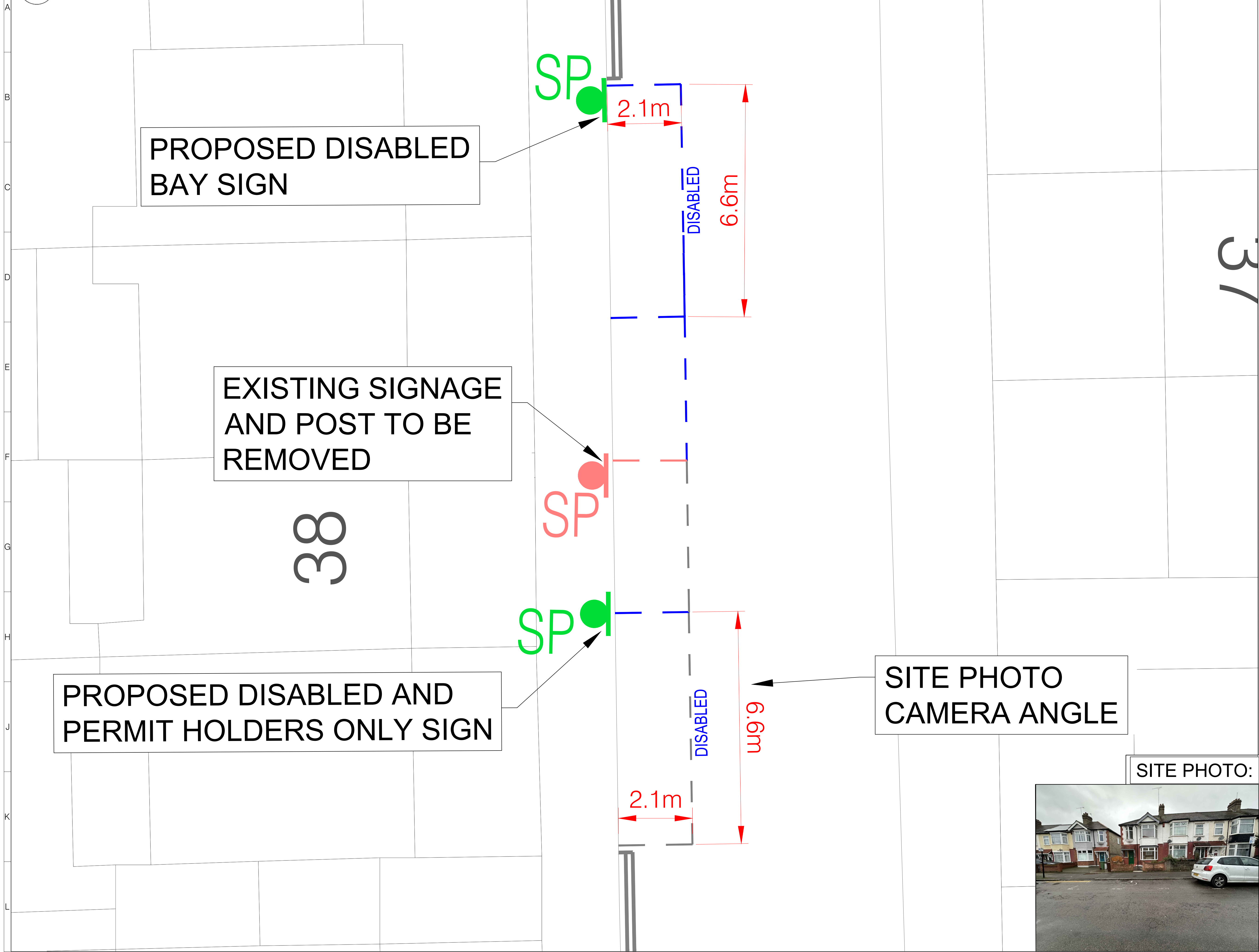
| | | | | |
|-------|----------|--------|-------|------|
| Drawn | Designed | Date | Scale | Size |
| CR | CR | DEC 23 | 1:50 | A1 |

Drawing No.
1000009612-2-9001-SK04a-0169 - 48 BRIDGE END

Rev
0

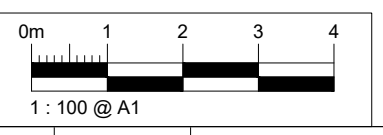
SITE PHOTO:





- LEGEND**
- Existing Single / Double Yellow Line / Kerb Blip
 - Existing Single / Double Yellow Line / Kerb Blip to be Removed
 - Proposed Single / Double Yellow Line / Kerb Blip
 - Existing Parking Bay
 - Existing Parking Bay to be Removed
 - Proposed Parking Bay
 - Existing Lamp Column
 - Existing Telecommunication Pole
 - Existing Tree
 - Existing Traffic Sign / Post
 - Proposed Traffic Sign / Post
 - Existing Traffic Sign / Post to be removed

Note: While relevant to drawings of this type, some items in this legend may not be included in this series of drawings.



| Rev | Date | Description | Drm | Chk | App |
|-----|--------|------------------|-----|-----|-----|
| 01 | JAN 24 | Work in progress | CR | DW | SR |



Client
Waltham Forest

Project
WALTHAM FOREST DISABLED BAYS

Drawing Title
40 BRIDGE END

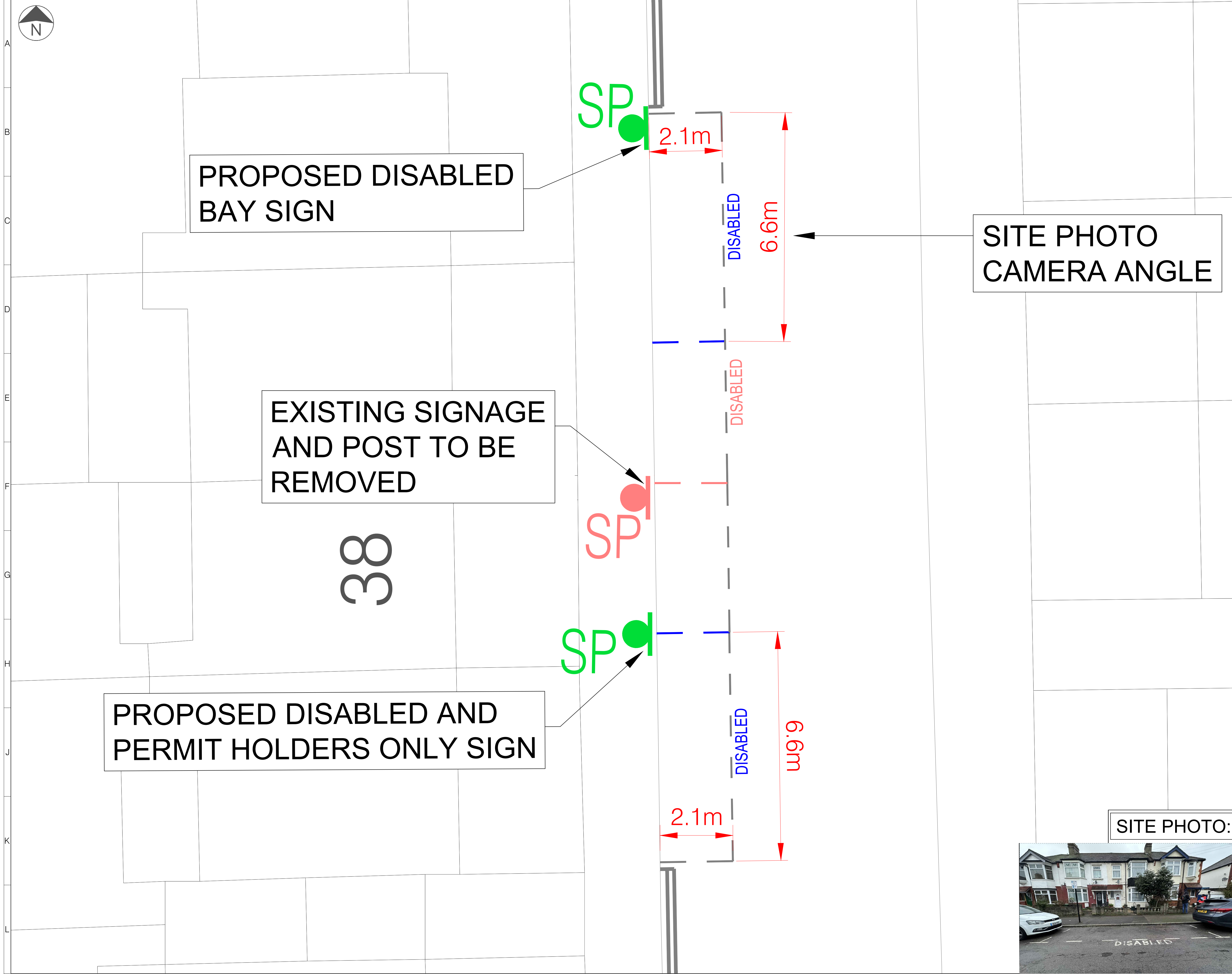
Drawing Status
WORK IN PROGRESS

| | | | | |
|-------|----------|--------|-------|------|
| Drawn | Designed | Date | Scale | Size |
| CR | CR | DEC 23 | 1:50 | A1 |

Drawing No.
1000009612-2-9001-SK04a-0170 - 40 BRIDGE END

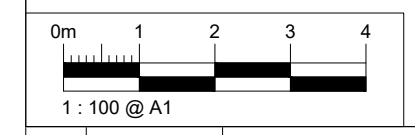
Rev
0





- LEGEND**
- Existing Single / Double Yellow Line / Kerb Blip
 - Existing Single / Double Yellow Line / Kerb Blip to be Removed
 - Proposed Single / Double Yellow Line / Kerb Blip
 - Existing Parking Bay
 - Existing Parking Bay to be Removed
 - Proposed Parking Bay
 - Existing Lamp Column
 - Existing Telecommunication Pole
 - Existing Tree
 - Existing Traffic Sign / Post
 - Proposed Traffic Sign / Post
 - Existing Traffic Sign / Post to be removed

Note: While relevant to drawings of this type, some items in this legend may not be included in this series of drawings.



| Rev | Date | Description | Drn | Chk | App |
|-----|--------|------------------|-----|-----|-----|
| 01 | JAN 24 | Work in progress | CR | DW | SR |



Client:

Project: WALTHAM FOREST DISABLED BAYS

Drawing Title: 46 BRIDGE END

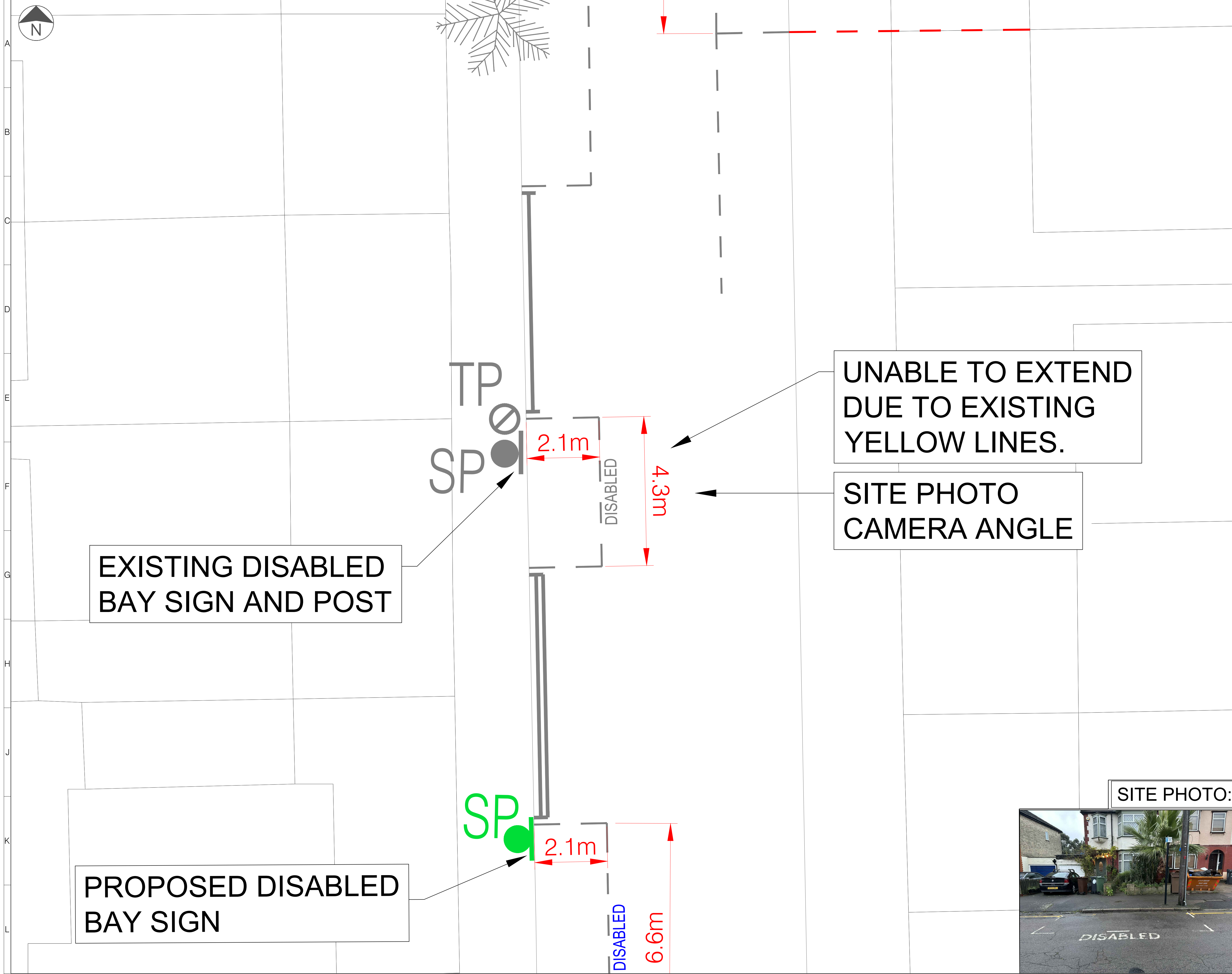
Drawing Status: **WORK IN PROGRESS**

| | | | | |
|-------|----------|--------|-------|------|
| Drawn | Designed | Date | Scale | Size |
| CR | CR | DEC 23 | 1:50 | A1 |

Drawing No. 1000009612-2-9001-SK04a-0171 - 36 BRIDGE END

Rev 0





EXISTING DISABLED BAY SIGN AND POST

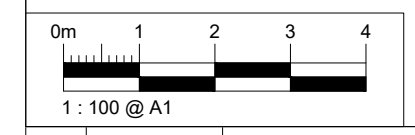
UNABLE TO EXTEND DUE TO EXISTING YELLOW LINES.

SITE PHOTO CAMERA ANGLE

PROPOSED DISABLED BAY SIGN

- LEGEND**
- Existing Single / Double Yellow Line / Kerb Blip
 - Existing Single / Double Yellow Line / Kerb Blip to be Removed
 - Proposed Single / Double Yellow Line / Kerb Blip
 - Existing Parking Bay
 - Existing Parking Bay to be Removed
 - Proposed Parking Bay
 - Existing Lamp Column
 - Existing Telecommunication Pole
 - Existing Tree
 - Existing Traffic Sign / Post
 - Proposed Traffic Sign / Post
 - Existing Traffic Sign / Post to be removed

Note: While relevant to drawings of this type, some items in this legend may not be included in this series of drawings.



| Rev | Date | Description | Drm | Chk | App |
|-----|--------|------------------|-----|-----|-----|
| 01 | JAN 24 | Work in progress | CR | TN | SR |



Client

Project

WALTHAM FOREST DISABLED BAYS

Drawing Title

32 BRIDGE END

Drawing Status

WORK IN PROGRESS

| | | | | |
|-------|----------|--------|-------|------|
| Drawn | Designed | Date | Scale | Size |
| CR | CR | DEC 23 | 1:100 | A1 |

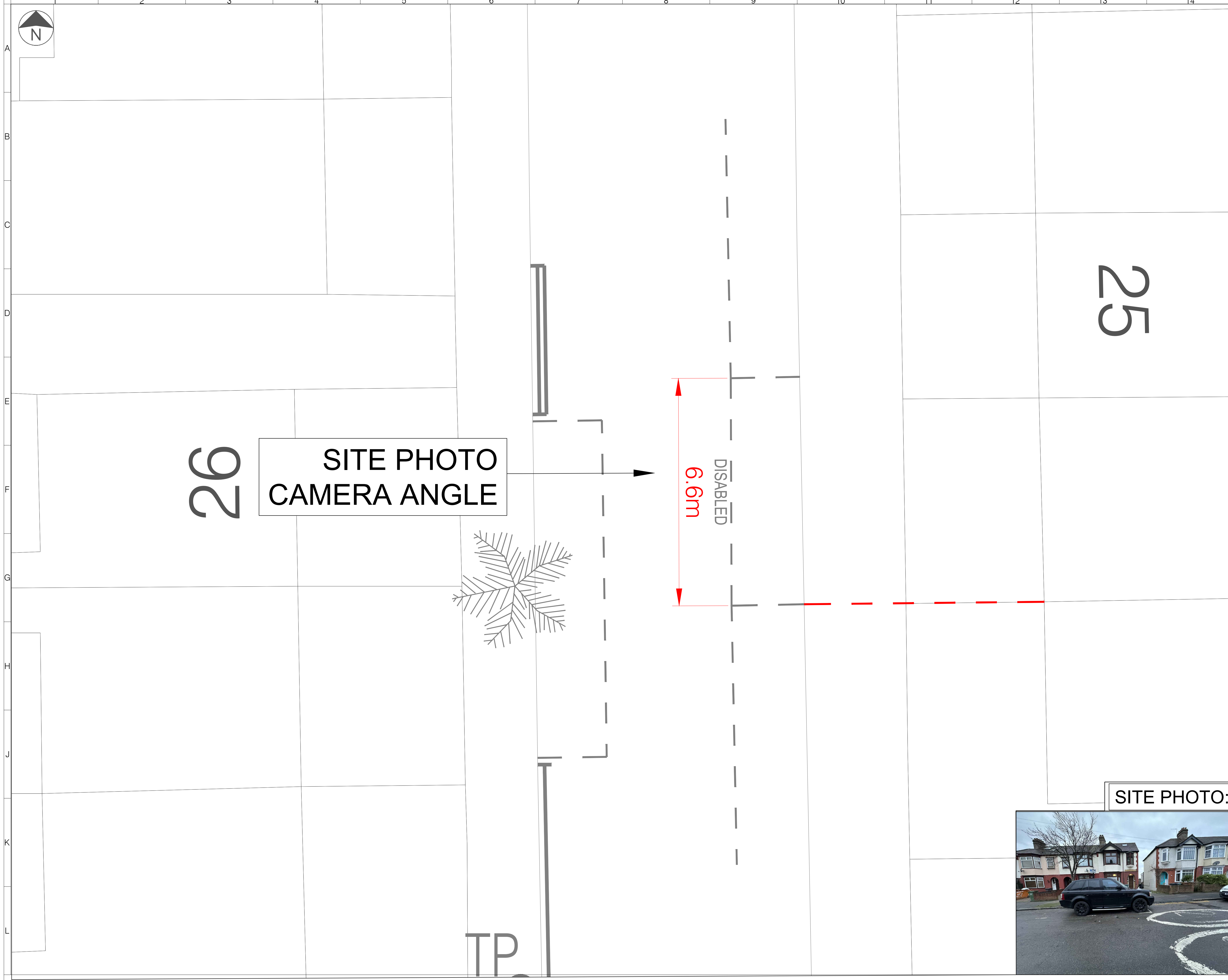
Drawing No.

1000009612-2-9001-SK04a-32 BRIDGE END

Rev

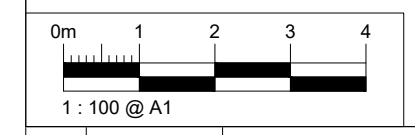
0





- LEGEND**
- Existing Single / Double Yellow Line / Kerb Blip
 - Existing Single / Double Yellow Line / Kerb Blip to be Removed
 - Proposed Single / Double Yellow Line / Kerb Blip
 - Existing Parking Bay
 - Existing Parking Bay to be Removed
 - Proposed Parking Bay
 - Existing Lamp Column
 - Existing Telecommunication Pole
 - Existing Tree
 - Existing Traffic Sign / Post
 - Proposed Traffic Sign / Post
 - Existing Traffic Sign / Post to be removed

Note: While relevant to drawings of this type, some items in this legend may not be included in this series of drawings.



| Rev | Date | Description | Drn | Chk | App |
|-----|--------|------------------|-----|-----|-----|
| 01 | JAN 24 | Work in progress | CR | TN | SR |

This drawing has been specifically prepared to meet the requirements of the named client and may contain design and innovative features which differ from conventional design standards.



| | | | |
|---------------------------------------|----------|------------------------------|-------|
| Client | | | |
| Project | | WALTHAM FOREST DISABLED BAYS | |
| Drawing Title | | 26 BRIDGE END | |
| Drawing Status | | WORK IN PROGRESS | |
| Drawn | Designed | Date | Scale |
| CR | CR | DEC 23 | 1:50 |
| Drawing No. | | | Rev |
| 1000009612-2-9001-SK04a-26 BRIDGE END | | | 0 |



189

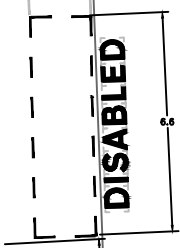
193

197

SOUTH COUNTESS ROAD

246

DISABLED



© Crown copyright and database rights 2015 Ordnance Survey 100024328

| |
|----------------|
| Drawn By |
| Drawing No. 01 |
| Date |
| Scale NTS |

Title
197 South Countess Road E17

| |
|------------------------|
| Notes |
| Proposed disabled bay |
| Existing road markings |



HIGHAM HILL RO

56

250

DISABLED

6.6

CUMBERLAND ROAD

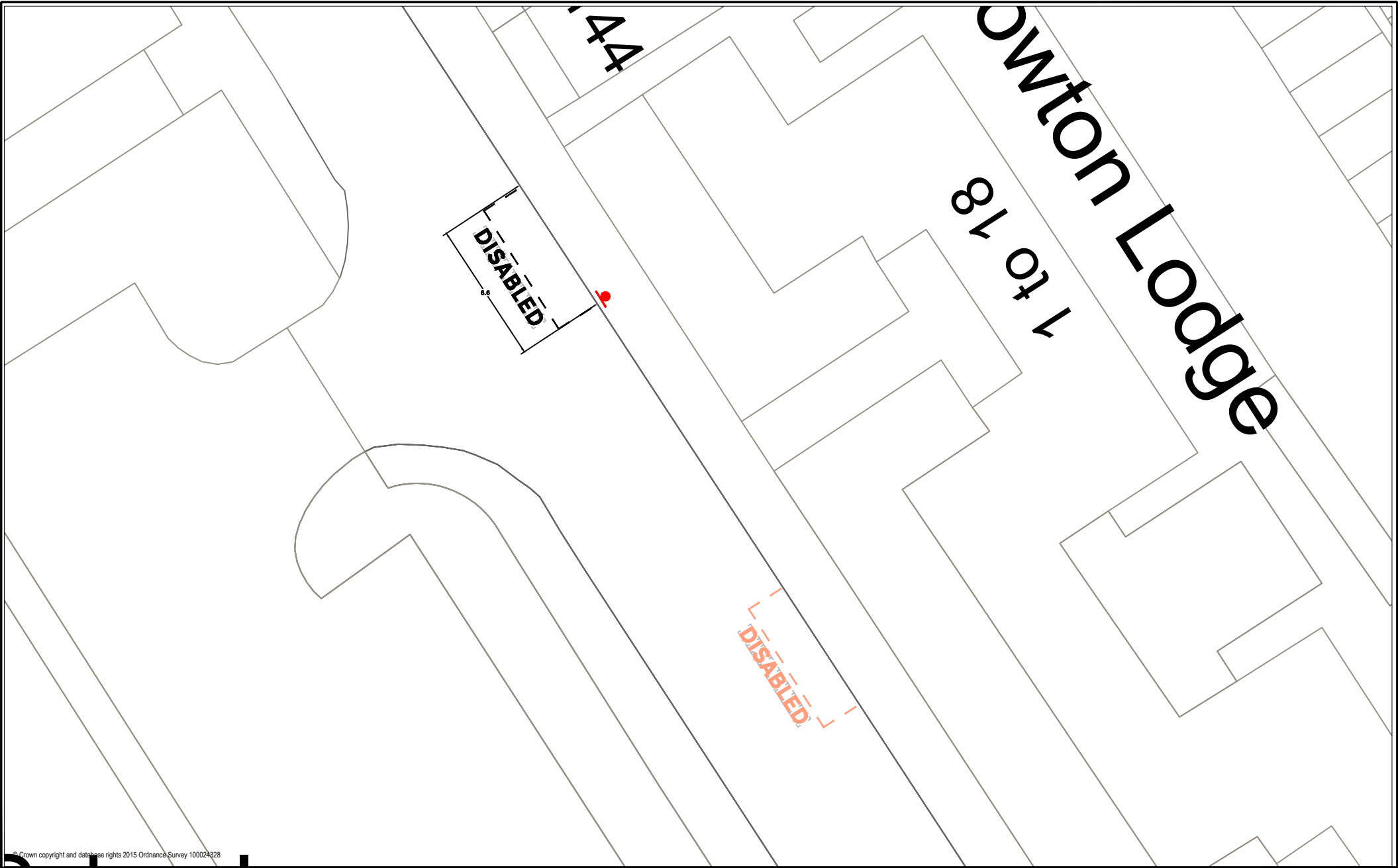
© Crown copyright and database rights 2015 Ordnance Survey 100022000

| |
|----------------|
| Drawn By |
| Drawing No. 01 |
| Date |
| Scale NTS |

| |
|---|
| Title |
| Cumberland Road jnt with Higham Hill Road |

| |
|--|
| Notes |
|  New post and DB SIGN |
|  Existing road markings |
|  Remark Existing DB |








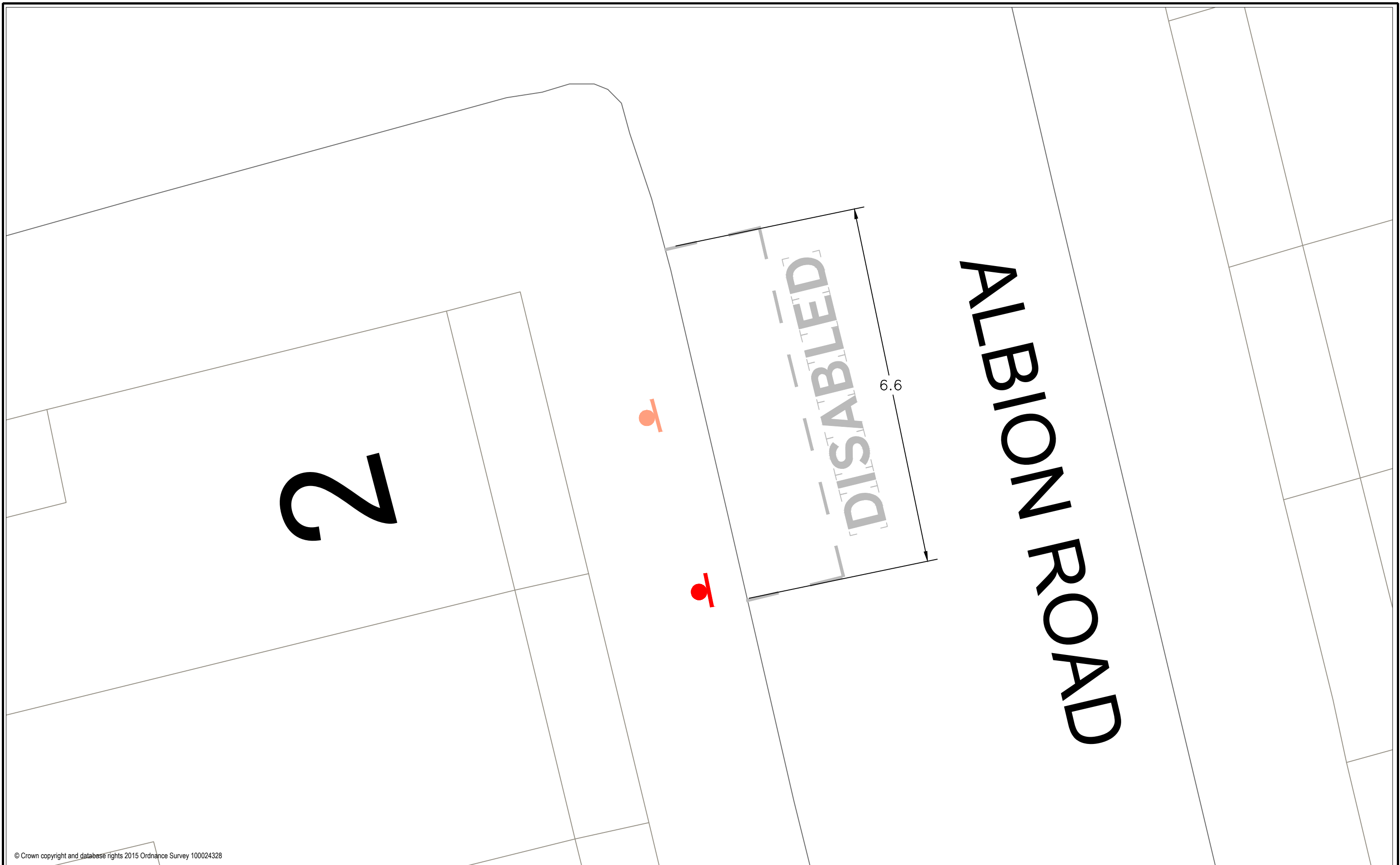
© Crown copyright and database rights 2015 Ordnance Survey 100024328

| | |
|-------------|----------|
| Drawn By | AS |
| Drawing No. | 01 |
| Date | 22/11/21 |
| Scale | NTS |

Title
Lowton Lodge
 140 Higham Hill Road E17

| | |
|--|---|
| Notes | |
|  Proposed disabled bay markings |  new post with disabled bay. |
|  Remove markings | |





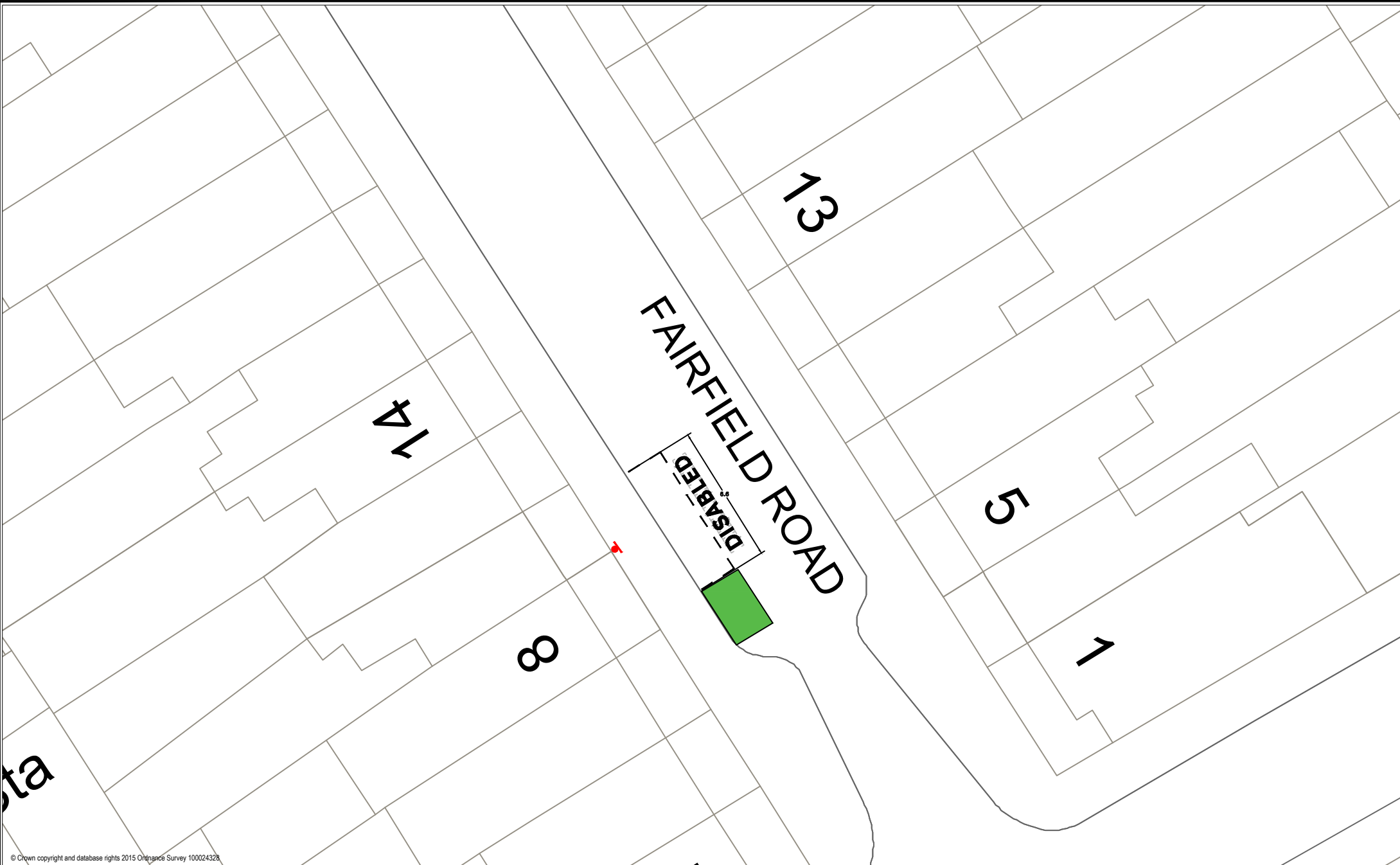
© Crown copyright and database rights 2015 Ordnance Survey 100024328

| | |
|-------------|-----|
| Drawn By | |
| Drawing No. | 01 |
| Date | |
| Scale | NTS |

Title
2 Albion Road E17

| | |
|-------|---|
| Notes | <p>--- Existing disabled bay</p> <p>● Install post and sign</p> <p>● Remove post and sign</p> |
|-------|---|







© Crown copyright and database rights 2015 Ordnance Survey 100024328

| | |
|-------------|-----|
| Drawn By | |
| Drawing No. | 01 |
| Date | |
| Scale | NTS |

Title
8 Fairfield Road E17

Notes

-  New post and DB SIGN
-  Remark Existing DB








© Crown copyright and database rights 2015 Ordnance Survey 100024328

| | |
|-------------|-----|
| Drawn By | |
| Drawing No. | 01 |
| Date | |
| Scale | NTS |

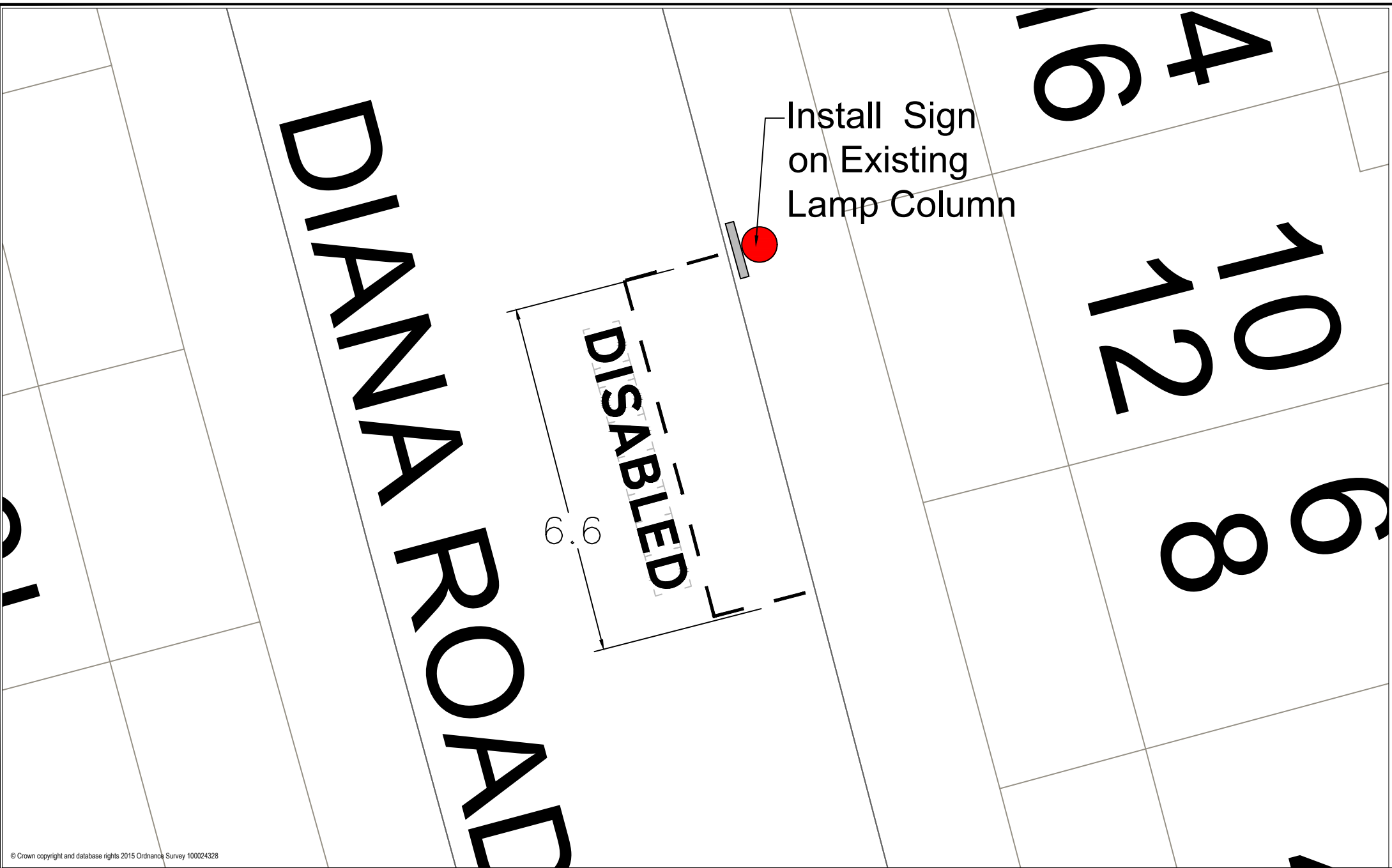
Title

9 Shernhall Street E17

Notes

-  Proposed disabled bay
-  New post and sign
-  Remove bay markings





Install Sign
on Existing
Lamp Column

DISABLED

9

DIANNA ROAD

4 16



10 12

6 8

© Crown copyright and database rights 2015 Ordnance Survey 100024328

| | |
|-------------|-----|
| Drawn By | |
| Drawing No. | 01 |
| Date | |
| Scale | NTS |

| | |
|-------|-------------------|
| Title | 10 Diana Road E17 |
|-------|-------------------|

| | |
|-------|---|
| Notes | <ul style="list-style-type: none">  Install Splitter Sign on existing lamp column  Remark Existing DB |
|-------|---|



2a

1

WAVERLEY ROAD



Sign

10

14

2

© Crown copyright and database rights 2016 Ordnance Survey 100024328

| |
|----------------|
| Drawn By |
| Drawing No. 01 |
| Date |
| Scale NTS |

Title
10 Waverley Road E17

Notes
 Proposed disabled bay

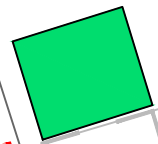


19

24

13

ST JOHN'S ROAD



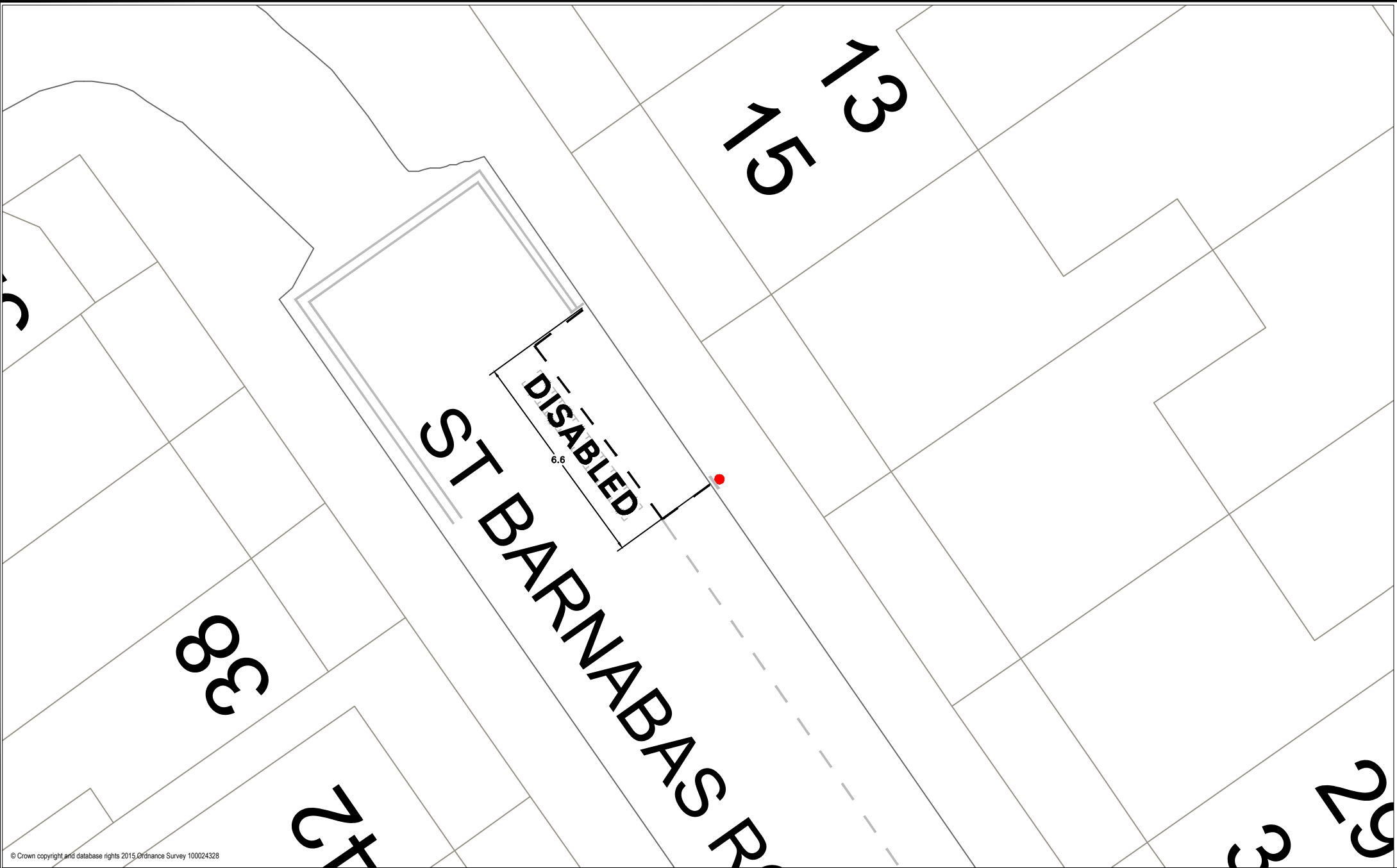
© Crown copyright and database rights 2015 Ordnance Survey 100024328

| |
|----------------|
| Drawn By |
| Drawing No. 01 |
| Date |
| Scale NTS |

Title
13 St Johns Road E17

| | |
|-------|------------------------|
| Notes | New post and DB SIGN |
| | Proposed disabled bay |
| | Existing road markings |








© Crown copyright and database rights 2015, Ordnance Survey 100024328

| | |
|-------------|-----|
| Drawn By | |
| Drawing No. | 01 |
| Date | |
| Scale | NTS |

Title
15 St Barnabas Road E17

| Notes | |
|--|---|
|  | Install Splitter Sign on existing lamp column |
|  | Remark Existing DB |
|  | Existing road markings |



22

24

26



DISABLED

6.6

ALBION ROAD

CG

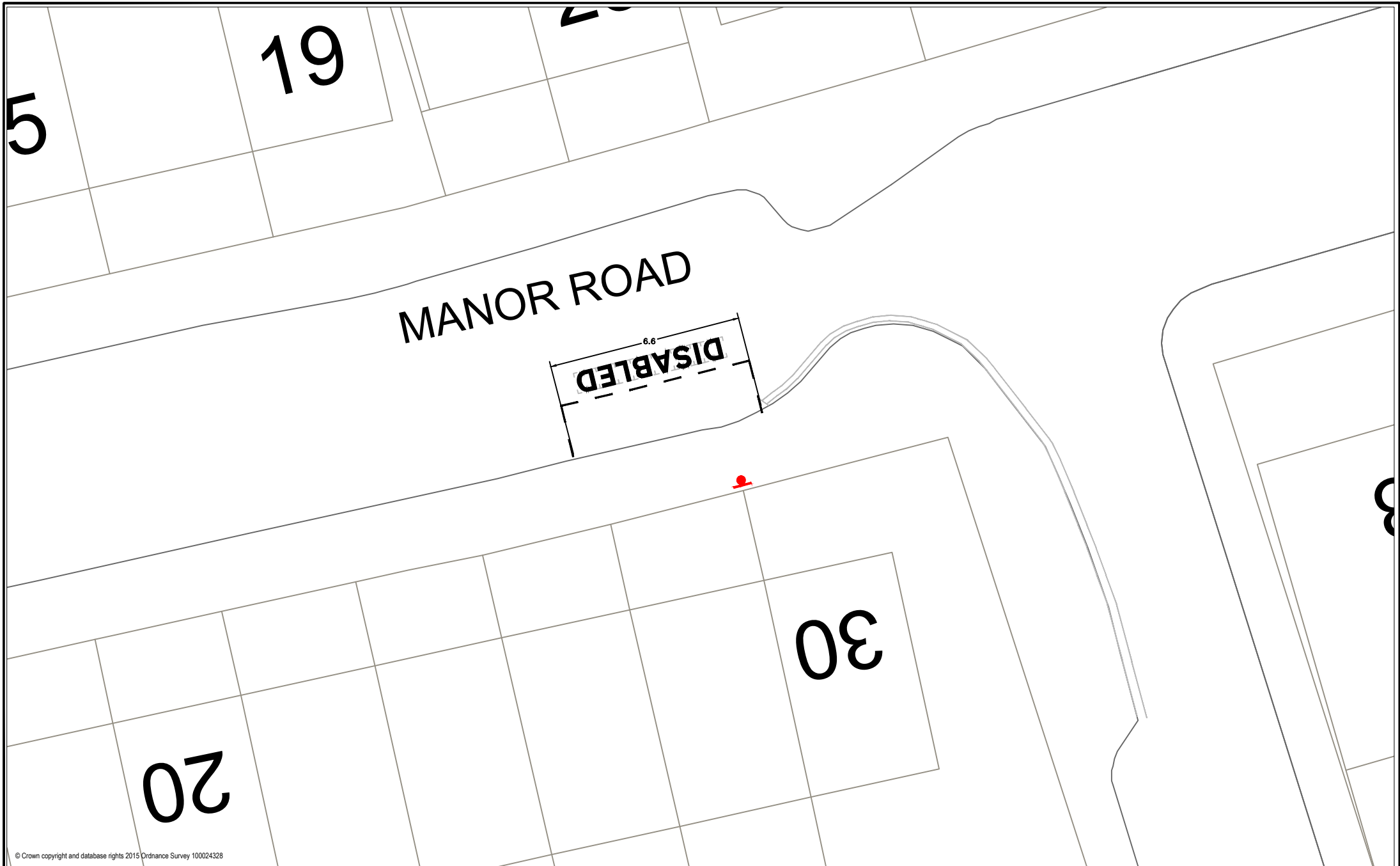
© Crown copyright and database rights 2015 Ordnance Survey 100024328

| | |
|-------------|-----|
| Drawn By | |
| Drawing No. | 01 |
| Date | |
| Scale | NTS |

Title
24 Albion Road E17

Notes
--- Remark Existing DB








© Crown copyright and database rights 2015 Ordnance Survey 100024328

| | |
|-------------|-----|
| Drawn By | |
| Drawing No. | 01 |
| Date | |
| Scale | NTS |

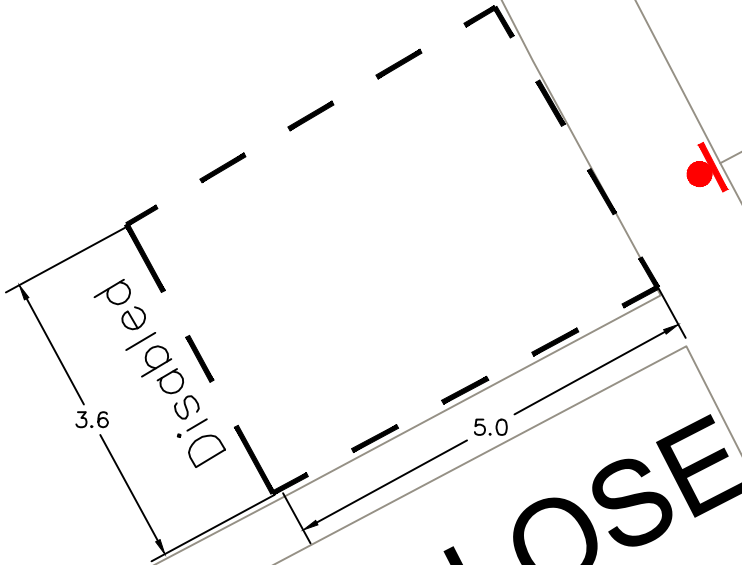
Title
30 Manor Road e17

- Notes
-  Install db post and sign
 -  Remark Existing DB
 -  Existing road markings



RICHMOND CLOSE

34



© Crown copyright and database rights 2015 Ordnance Survey 100024328

| | |
|-------------|-----|
| Drawn By | |
| Drawing No. | 01 |
| Date | |
| Scale | NTS |

| | |
|-------|-----------------------|
| Title | 34 Richmond Close E17 |
|-------|-----------------------|

| | |
|-------|---|
| Notes |  New post and sign |
| |  Proposed disabled bay |



3

57

LYNMOUTH ROAD

DISABLED

6.6



© Crown copyright and database rights 2015 Ordnance Survey 100024328

| |
|----------------|
| Drawn By |
| Drawing No. 01 |
| Date |
| Scale NTS |

Title
57 Lynmouth Road E17

| |
|---|
| Notes |
|  New post and sign |
|  Existing road markings |



THEYDON STREET





679
65
639
61
59
57

© Crown copyright and database rights 2015 Ordnance Survey 100024328

| |
|----------------|
| Drawn By |
| Drawing No. 01 |
| Date |
| Scale NTS |

Title
59 Theydon Street E17

Notes

-  New post and DB SIGN
-  DB Marking








© Crown copyright and database rights 2015 Ordnance Survey 100024328

| | |
|-------------|-----|
| Drawn By | |
| Drawing No. | 01 |
| Date | |
| Scale | NTS |

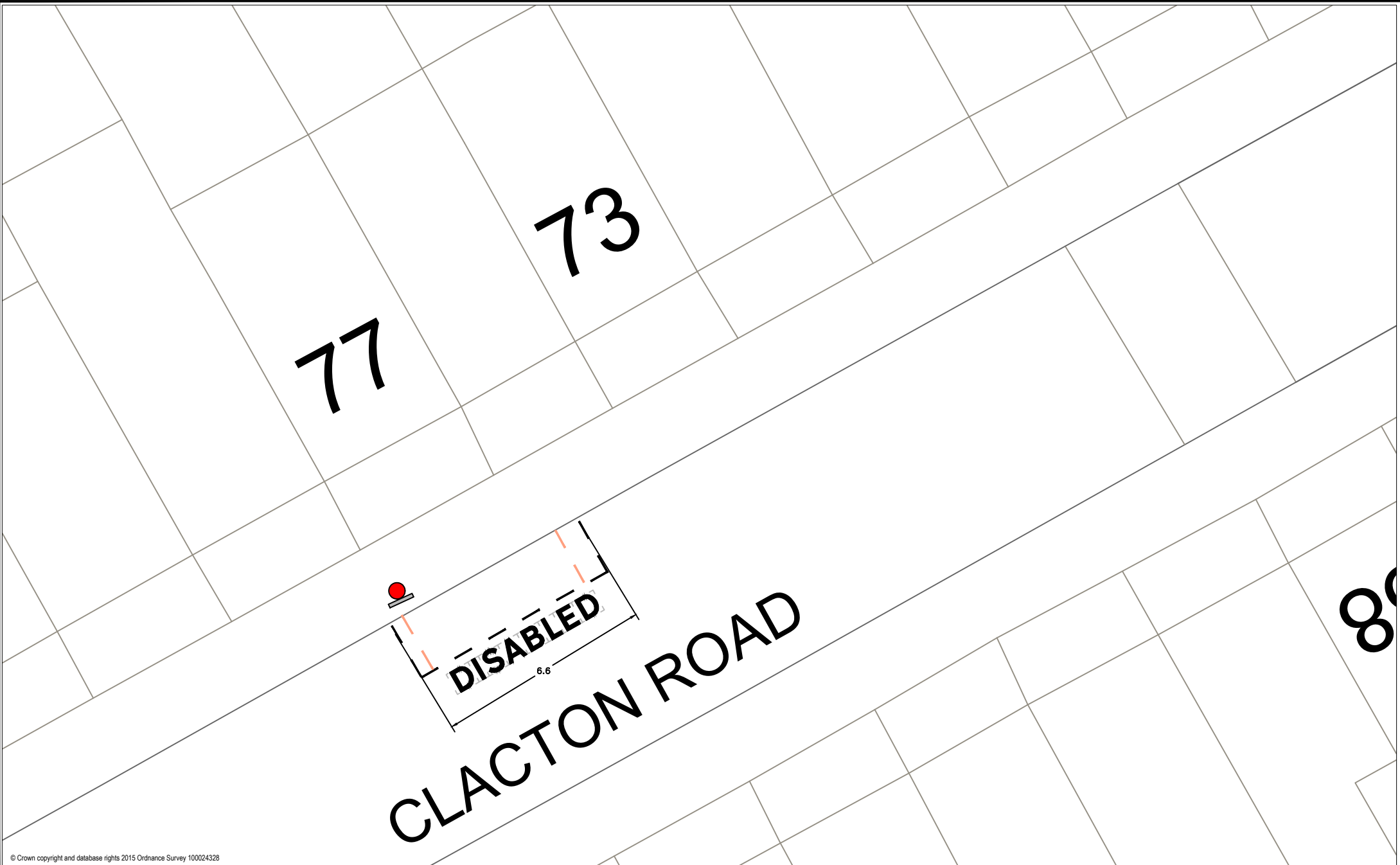
Title

72 Shernhall Street E17

Notes

-  New post and DB SIGN
-  Existing markings
-  New DB








© Crown copyright and database rights 2015 Ordnance Survey 100024328

| | |
|-------------|-----|
| Drawn By | |
| Drawing No. | 01 |
| Date | |
| Scale | NTS |

| | |
|-------|-----------------|
| Title | 77 clacton road |
|-------|-----------------|

| | |
|-------|--|
| Notes | <ul style="list-style-type: none">  Install db sign on existing lamp column  Proposed disabled bay  Remove road markings |
|-------|--|



HAZELWOOD ROAD



78 08 82

© Crown copyright and database rights 2015 Ordnance Survey 100024328

| |
|----------------|
| Drawn By |
| Drawing No. 01 |
| Date |
| Scale NTS |

| | |
|-------|-----------------------|
| Title | 78 Hazelwood Road E17 |
|-------|-----------------------|

| | |
|-------|---|
| Notes |  New post and sign |
| |  Proposed disabled bay |





- LEGEND**
- Existing Single / Double Yellow Line / Kerb Blip
 - Existing Single / Double Yellow Line / kerb Blip to be Removed
 - Proposed Single / Double Yellow Line / Kerb Blip
 - Existing Parking Bay
 - Existing Parking Bay to be Removed
 - Proposed Parking Bay
 - Existing Lamp Column
 - Existing Telecommunication Pole
 - Existing Tree
 - Existing Traffic Sign / Post
 - Proposed Traffic Sign / Post
 - Existing Traffic Sign / Post to be removed

Note: While relevant to drawings of this type, some items in this legend may not be included in this series of drawings.



| Rev | Date | Description | Drm | Chk | App |
|-----|--------|------------------|-----|-----|-----|
| 01 | JAN 24 | Work in progress | HY | TN | SR |

This drawing has been specifically prepared to meet the requirements of the named client and may contain design and innovative features which differ from conventional design standards.

SITE PHOTO:



PROJECT CENTRE

www.marstonholdings.co.uk/projectcentre



WALTHAM FOREST DISABLED BAYS

15 ST BARNABAS ROAD

WORK IN PROGRESS

| Drawn | Designed | Date | Scale | Size |
|-------|----------|--------|-------|------|
| HY | HY | JAN 24 | 1:100 | A1 |

Drawing No. 1000009612-2-9001-SK06-107 - 15 ST BARNABAS ROAD 0

101 to 117



DISABLED
6.6
TENBY ROAD

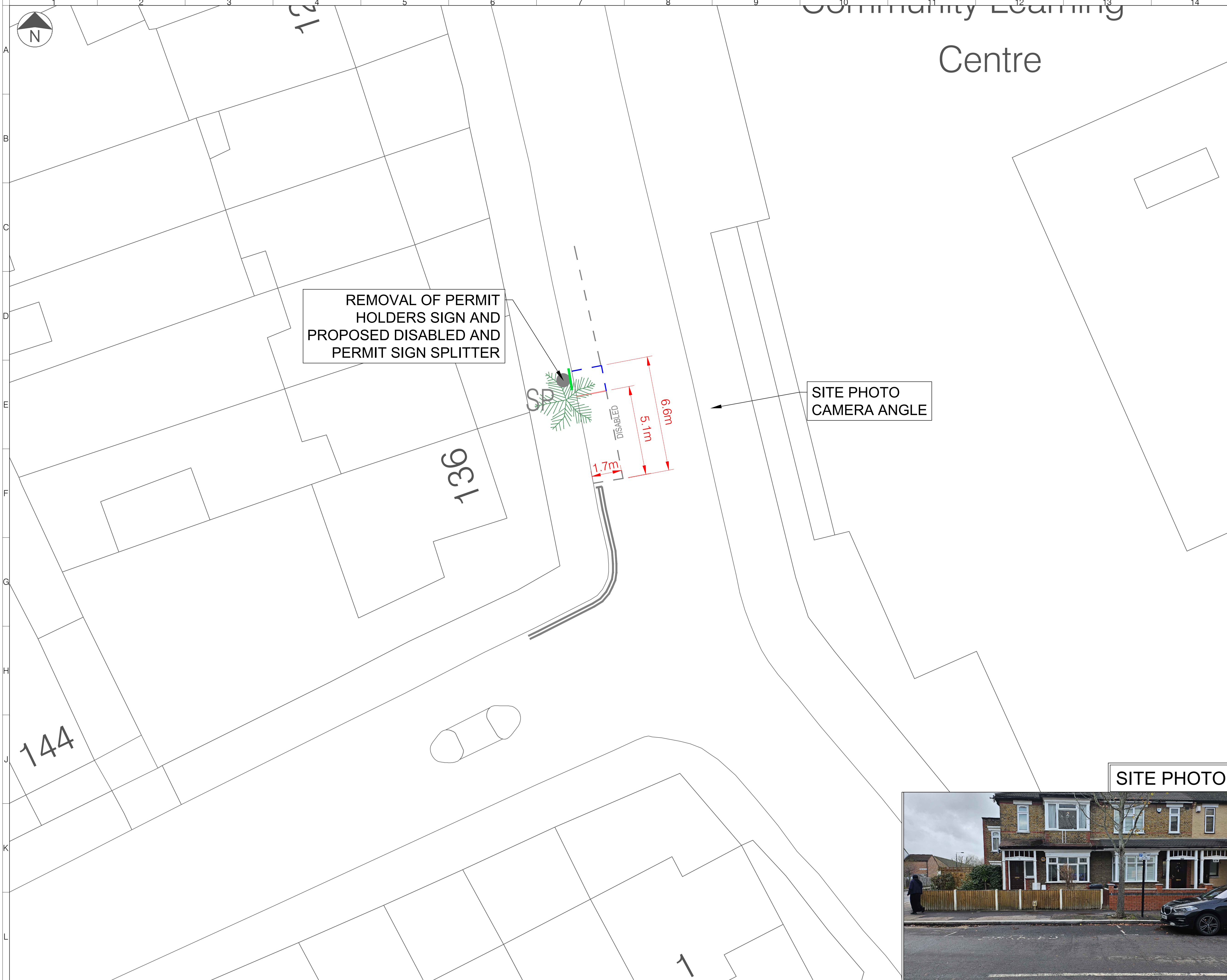
© Crown copyright and database rights 2015 Ordnance Survey 100024328

| |
|----------------|
| Drawn By |
| Drawing No. 01 |
| Date |
| Scale NTS |

Title
107 Tenby Court
Tenby Road

| Notes |
|--|
|  New post and DB SIGN |
|  Remark Existing DB |





Community Learning Centre

Centre

- LEGEND**
- Existing Single / Double Yellow Line / Kerb Blip
 - Existing Single / Double Yellow Line / kerb Blip to be Removed
 - Proposed Single / Double Yellow Line / Kerb Blip
 - Existing Parking Bay
 - Existing Parking Bay to be Removed
 - Proposed Parking Bay
 - Existing Lamp Column
 - Existing Telecommunication Pole
 - Existing Tree
 - Existing Traffic Sign / Post
 - Proposed Traffic Sign / Post
 - Existing Traffic Sign / Post to be removed

Note: While relevant to drawings of this type, some items in this legend may not be included in this series of drawings.



| Rev | Date | Description | Dwn | Chk | App |
|-----|--------|------------------|-----|-----|-----|
| 01 | JAN 24 | Work in progress | HY | TN | SR |

This drawing has been specifically prepared to meet the requirements of the named client and may contain design and innovative features which differ from conventional design standards.

PROJECT CENTRE

www.marstonholdings.co.uk/projectcentre

SITE PHOTO:



WALTHAM FOREST DISABLED BAYS

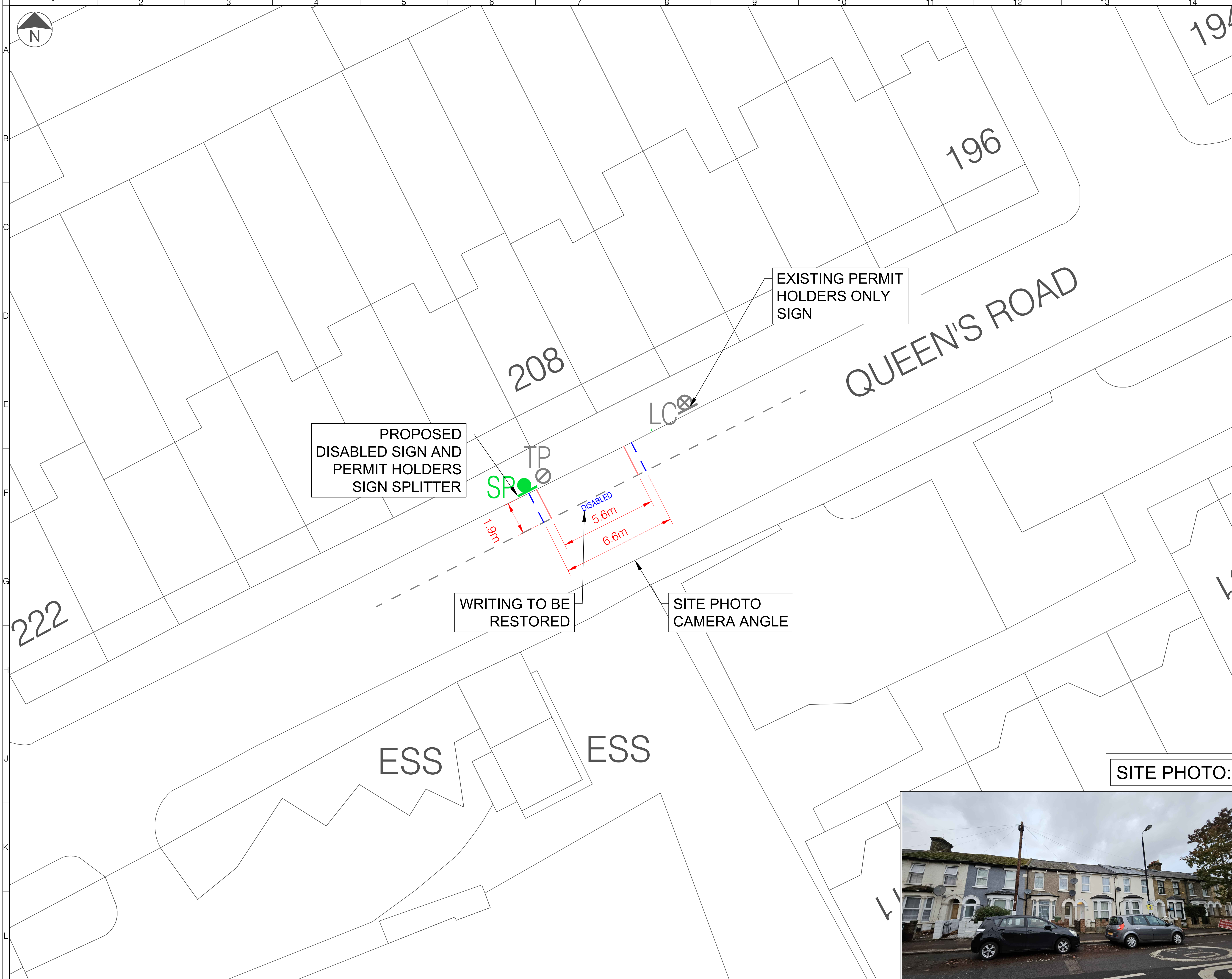
136 QUEENS ROAD

DRAFT

WORK IN PROGRESS

| Drawn | Designed | Date | Scale | Size |
|-------|----------|--------|-------|------|
| HY | HY | JAN 24 | 1:100 | A1 |

Drawing No. 1000009612-2-9001-SK06aa-06 Rev 0



- LEGEND**
- Existing Single / Double Yellow Line / Kerb Blip
 - Existing Single / Double Yellow Line / kerb Blip to be Removed
 - Proposed Single / Double Yellow Line / Kerb Blip
 - Existing Parking Bay
 - Existing Parking Bay to be Removed
 - Proposed Parking Bay
 - Existing Lamp Column
 - Existing Telecommunication Pole
 - Existing Tree
 - Existing Traffic Sign / Post
 - Proposed Traffic Sign / Post
 - Existing Traffic Sign / Post to be removed

Note: While relevant to drawings of this type, some items in this legend may not be included in this series of drawings.



| Rev | Date | Description | Drm | Chk | App |
|-----|--------|------------------|-----|-----|-----|
| 01 | JAN 24 | Work in progress | HY | TN | SR |

This drawing has been specifically prepared to meet the requirements of the named client and may contain design and innovative features which differ from conventional design standards.



SITE PHOTO:



Client:

Project: WALTHAM FOREST DISABLED BAYS

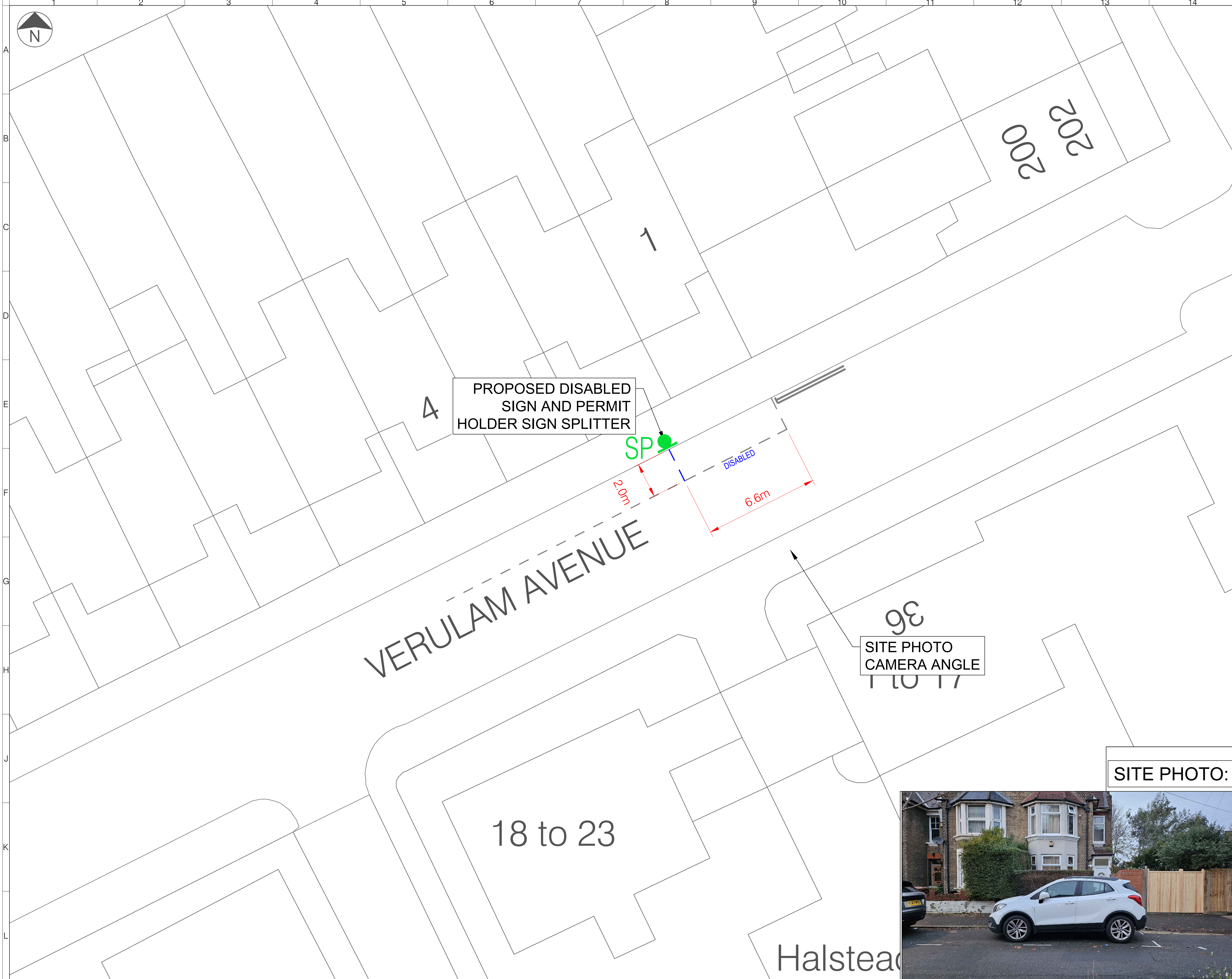
Drawing Title: 208 QUEENS ROAD

Drawing Status: **WORK IN PROGRESS**

| Drawn | Designed | Date | Scale | Size |
|-------|----------|--------|-------|------|
| HY | HY | JAN 24 | 1:100 | A1 |

Drawing No. 1000009612-2-9001-SK06aa-07

Rev 0



LEGEND

- Existing Single / Double Yellow Line / Kerb Blip
- Existing Single / Double Yellow Line / kerb Blip to be Removed
- Proposed Single / Double Yellow Line / Kerb Blip
- Existing Parking Bay
- Existing Parking Bay to be Removed
- Proposed Parking Bay
- Existing Lamp Column
- Existing Telecommunication Pole
- Existing Tree
- Existing Traffic Sign / Post
- Proposed Traffic Sign / Post
- Existing Traffic Sign / Post to be removed

Note: While relevant to drawings of this type, some items in this legend may not be included in this series of drawings.



| Rev | Date | Description | Drm | Chk | App |
|-----|--------|------------------|-----|-----|-----|
| 01 | JAN 24 | Work in progress | HY | TN | SR |

This drawing has been specifically prepared to meet the requirements of the named client and may contain design and innovative features which differ from conventional design standards.

PROJECT CENTRE

www.marstonholdings.co.uk/projectcentre

| | | | |
|----------------------------|----------|------------------------------|-------|
| Client | | | |
| Project | | WALTHAM FOREST DISABLED BAYS | |
| Drawing Title | | 1 VERULAM AVENUE | |
| Drawing Status | | WORK IN PROGRESS | |
| Drawn | Designed | Date | Scale |
| HY | HY | JAN 24 | 1:100 |
| Drawing No. | | | Rev |
| 1000009612-2-9001-SK06a-09 | | | 0 |

SITE PHOTO:





- LEGEND**
- Existing Single / Double Yellow Line / Kerb Blip
 - Existing Single / Double Yellow Line / kerb Blip to be Removed
 - Proposed Single / Double Yellow Line / Kerb Blip
 - Existing Parking Bay
 - Existing Parking Bay to be Removed
 - Proposed Parking Bay
 - Existing Lamp Column
 - Existing Telecommunication Pole
 - Existing Tree
 - Existing Traffic Sign / Post
 - Proposed Traffic Sign / Post
 - Existing Traffic Sign / Post to be removed

Note: While relevant to drawings of this type, some items in this legend may not be included in this series of drawings.



| Rev | Date | Description | Drm | Chk | App |
|-----|--------|------------------|-----|-----|-----|
| 01 | JAN 24 | Work in progress | HY | TN | SR |

This drawing has been specifically prepared to meet the requirements of the named client and may contain design and innovative features which differ from conventional design standards.

SITE PHOTO:



PROJECT CENTRE

www.marstonholdings.co.uk/projectcentre



Client
Waltham Forest

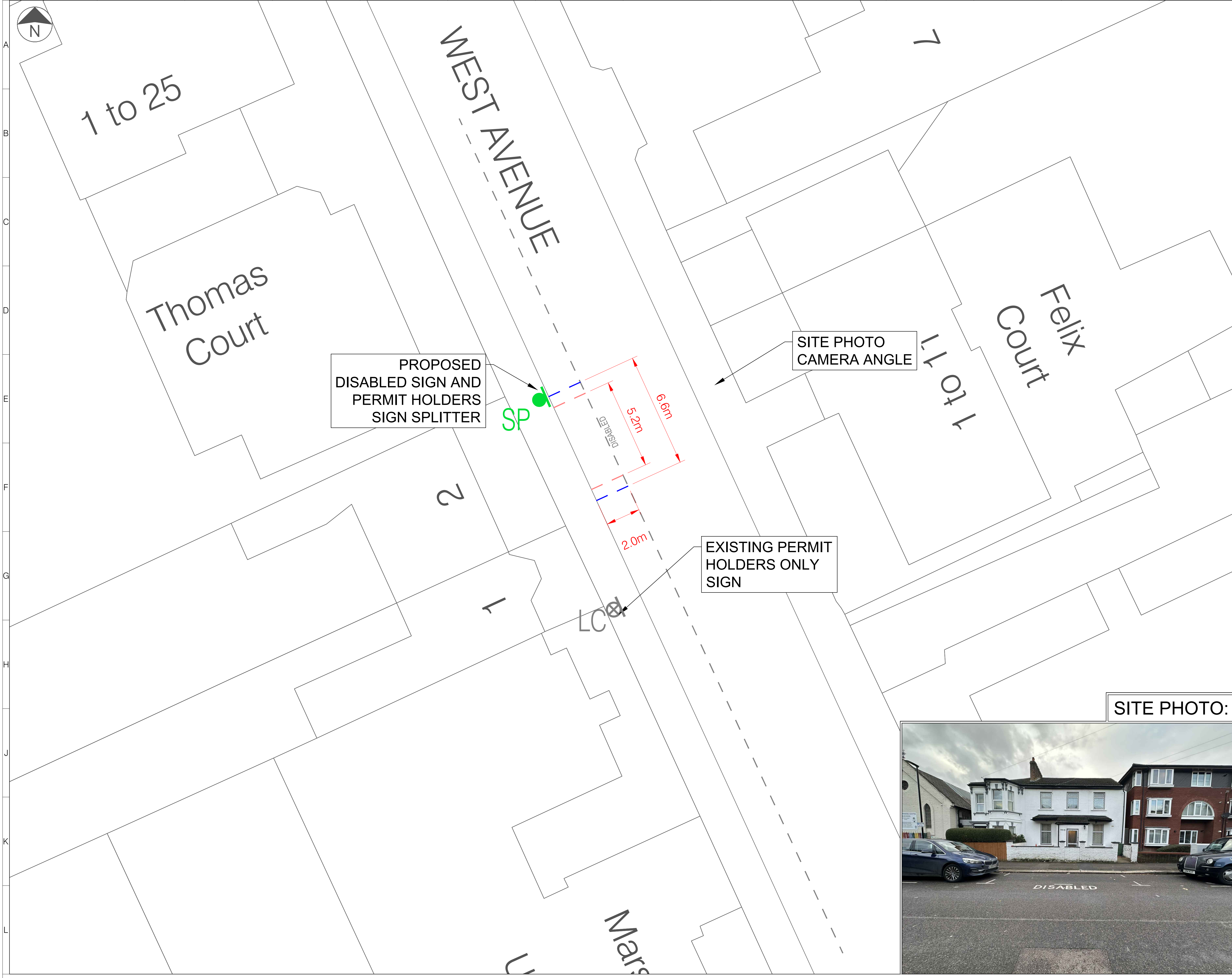
Project
WALTHAM FOREST DISABLED BAYS

Drawing Title
109 OXFORD ROAD

Drawing Status
WORK IN PROGRESS

| Drawn | Designed | Date | Scale | Size |
|-------|----------|--------|-------|------|
| HY | HY | JAN 24 | 1:100 | A1 |

Drawing No. 1000009612-2-9001-SK06a-10



PROPOSED
DISABLED SIGN AND
PERMIT HOLDERS
SIGN SPLITTER


SP

SITE PHOTO
CAMERA ANGLE

EXISTING PERMIT
HOLDERS ONLY
SIGN

LC

SITE PHOTO:



- LEGEND**
- Existing Single / Double Yellow Line / Kerb Blip
 - Existing Single / Double Yellow Line / Kerb Blip to be Removed
 - Proposed Single / Double Yellow Line / Kerb Blip
 - Existing Parking Bay
 - Existing Parking Bay to be Removed
 - Proposed Parking Bay
 - Existing Lamp Column
 - Existing Telecommunication Pole
 - Existing Tree
 - Existing Traffic Sign / Post
 - Proposed Traffic Sign / Post
 - Existing Traffic Sign / Post to be removed

Note: While relevant to drawings of this type, some items in this legend may not be included in this series of drawings.



| Rev | Date | Description | Drn | Chk | App |
|-----|--------|------------------|-----|-----|-----|
| 01 | JAN 24 | Work in progress | HY | TN | SR |

PROJECT CENTRE
www.marstonholdings.co.uk/projectcentre

Client:

Project: WALTHAM FOREST DISABLED BAYS

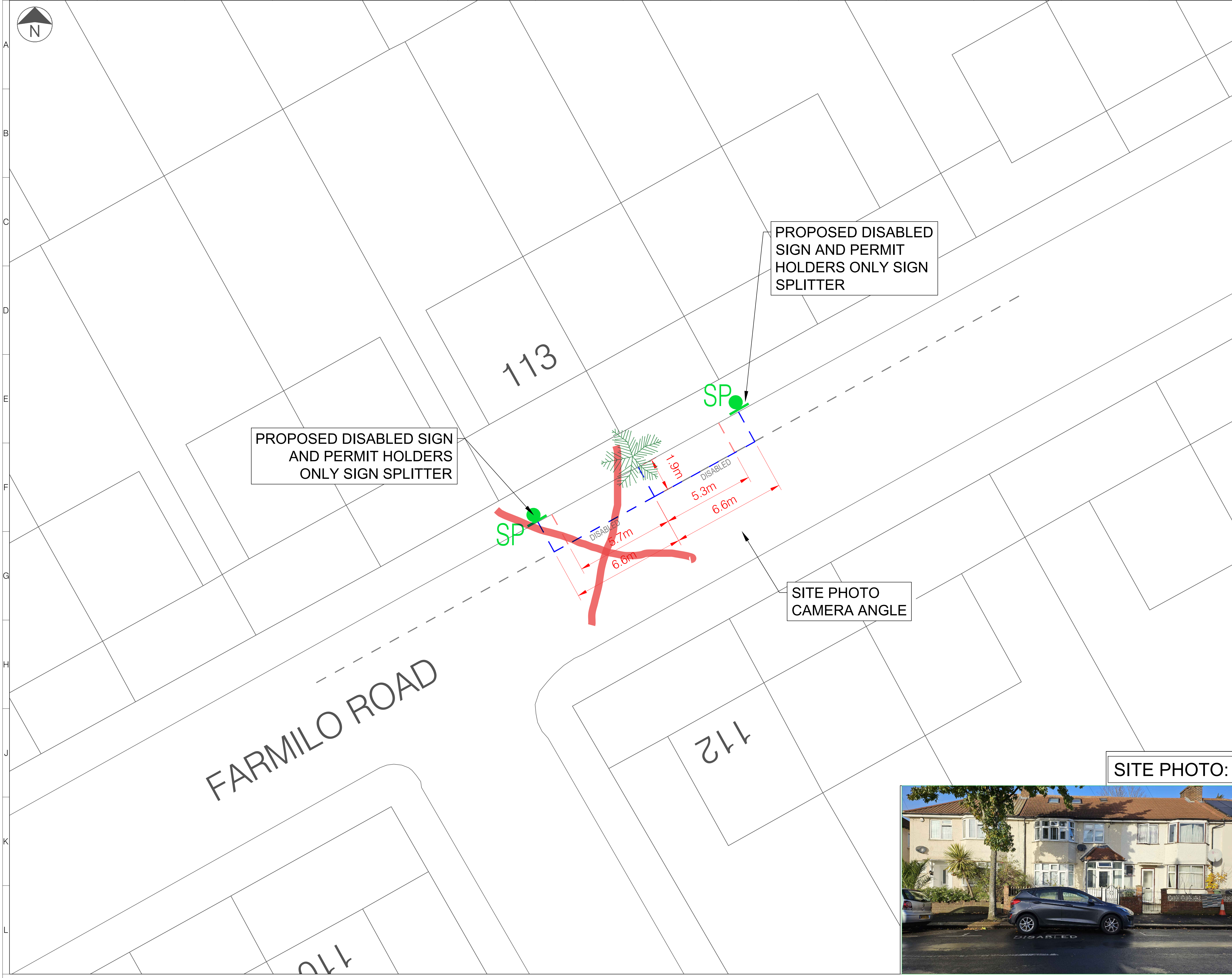
Drawing Title: 2 WEST AVENUE

Drawing Status: **WORK IN PROGRESS**

| Drawn | Designed | Date | Scale | Size |
|-------|----------|--------|-------|------|
| HY | HY | JAN 24 | 1:100 | A1 |

Drawing No. 1000009612-2-9001-SK06a-11

Rev 0



- LEGEND**
- Existing Single / Double Yellow Line / Kerb Blip
 - Existing Single / Double Yellow Line / Kerb Blip to be Removed
 - Proposed Single / Double Yellow Line / Kerb Blip
 - Existing Parking Bay
 - Existing Parking Bay to be Removed
 - Proposed Parking Bay
 - Existing Lamp Column
 - Existing Telecommunication Pole
 - Existing Tree
 - Existing Traffic Sign / Post
 - Proposed Traffic Sign / Post
 - Existing Traffic Sign / Post to be removed

Note: While relevant to drawings of this type, some items in this legend may not be included in this series of drawings.




| Rev | Date | Description | Drn | Chk | App |
|-----|--------|------------------|-----|-----|-----|
| 01 | JAN 24 | Work in progress | HY | TN | SR |

This drawing has been specifically prepared to meet the requirements of the named client and may contain design and innovative features which differ from conventional design standards.

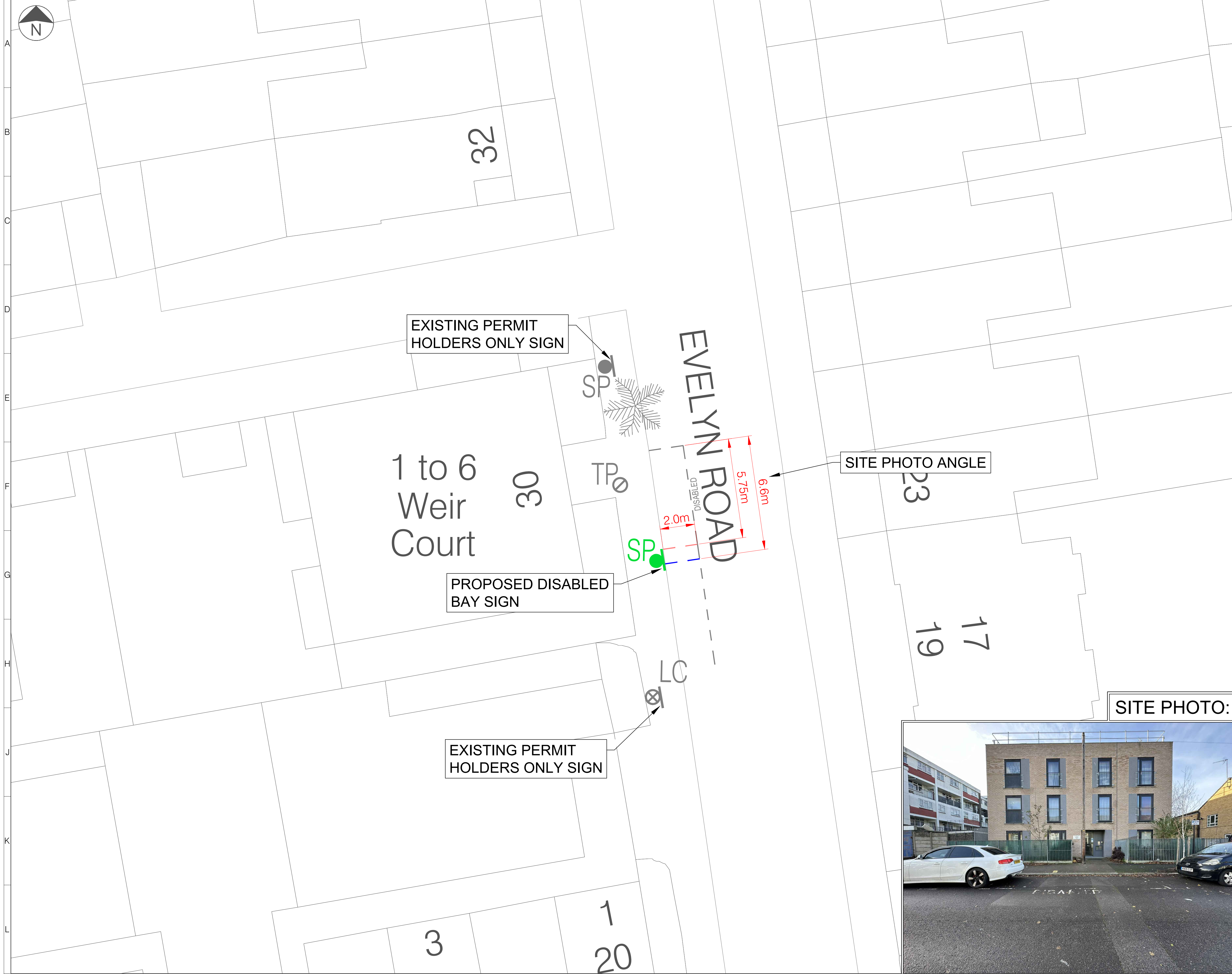
PROJECT CENTRE

www.marstonholdings.co.uk/projectcentre

SITE PHOTO:

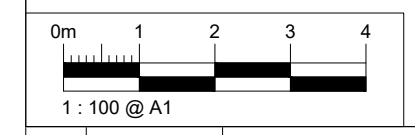


| | | | | | |
|------------------------------|----------|--------|-------|------|-----|
| Client | | | | | |
| | | | | | |
| Project | | | | | |
| WALTHAM FOREST DISABLED BAYS | | | | | |
| Drawing Title | | | | | |
| 115 FARMILO ROAD | | | | | |
| Drawing Status | | | | | |
| WORK IN PROGRESS | | | | | |
| Drawn | Designed | Date | Scale | Size | |
| HY | HY | JAN 24 | 1:100 | A1 | |
| Drawing No. | | | | | Rev |
| 1000009612-2-9001-SK06a-105 | | | | | 0 |



- LEGEND**
- Existing Single / Double Yellow Line / Kerb Blip
 - Existing Single / Double Yellow Line / Kerb Blip to be Removed
 - Proposed Single / Double Yellow Line / Kerb Blip
 - Existing Parking Bay
 - Existing Parking Bay to be Removed
 - Proposed Parking Bay
 - Existing Lamp Column
 - Existing Telecommunication Pole
 - Existing Tree
 - Existing Traffic Sign / Post
 - Proposed Traffic Sign / Post
 - Existing Traffic Sign / Post to be removed


Note: While relevant to drawings of this type, some items in this legend may not be included in this series of drawings.



| Rev | Date | Description | Drm | Chk | App |
|-----|--------|------------------|-----|-----|-----|
| 01 | JAN 24 | Work in progress | CR | DW | SR |

This drawing has been specifically prepared to meet the requirements of the named client and may contain design and innovative features which differ from conventional design standards.

SITE PHOTO:



PROJECT CENTRE

www.marstonholdings.co.uk/projectcentre



WALTHAM FOREST DISABLED BAYS

30 EVELYN ROAD

WORK IN PROGRESS

| Drawn | Designed | Date | Scale | Size |
|-------|----------|--------|-------|------|
| CR | CR | DEC 23 | 1:100 | A1 |

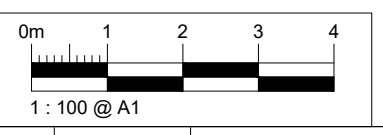
Drawing No. 1000009612-2-9001-SK04a-0122 - 30 EVELYN ROAD Rev 0



LEGEND

- Existing Single / Double Yellow Line / Kerb Blip
- Existing Single / Double Yellow Line / Kerb Blip to be Removed
- Proposed Single / Double Yellow Line / Kerb Blip
- Existing Parking Bay
- Existing Parking Bay to be Removed
- Proposed Parking Bay
- Existing Lamp Column
- Existing Telecommunication Pole
- Existing Tree
- Existing Traffic Sign / Post
- Proposed Traffic Sign / Post
- Existing Traffic Sign / Post to be removed

Note: While relevant to drawings of this type, some items in this legend may not be included in this series of drawings.



| Rev | Date | Description | Drn | Chk | App |
|-----|--------|------------------|-----|-----|-----|
| 01 | JAN 24 | Work in progress | CR | TN | SR |

This drawing has been specifically prepared to meet the requirements of the named client and may contain design and innovative features which differ from conventional design standards.

SITE PHOTO:



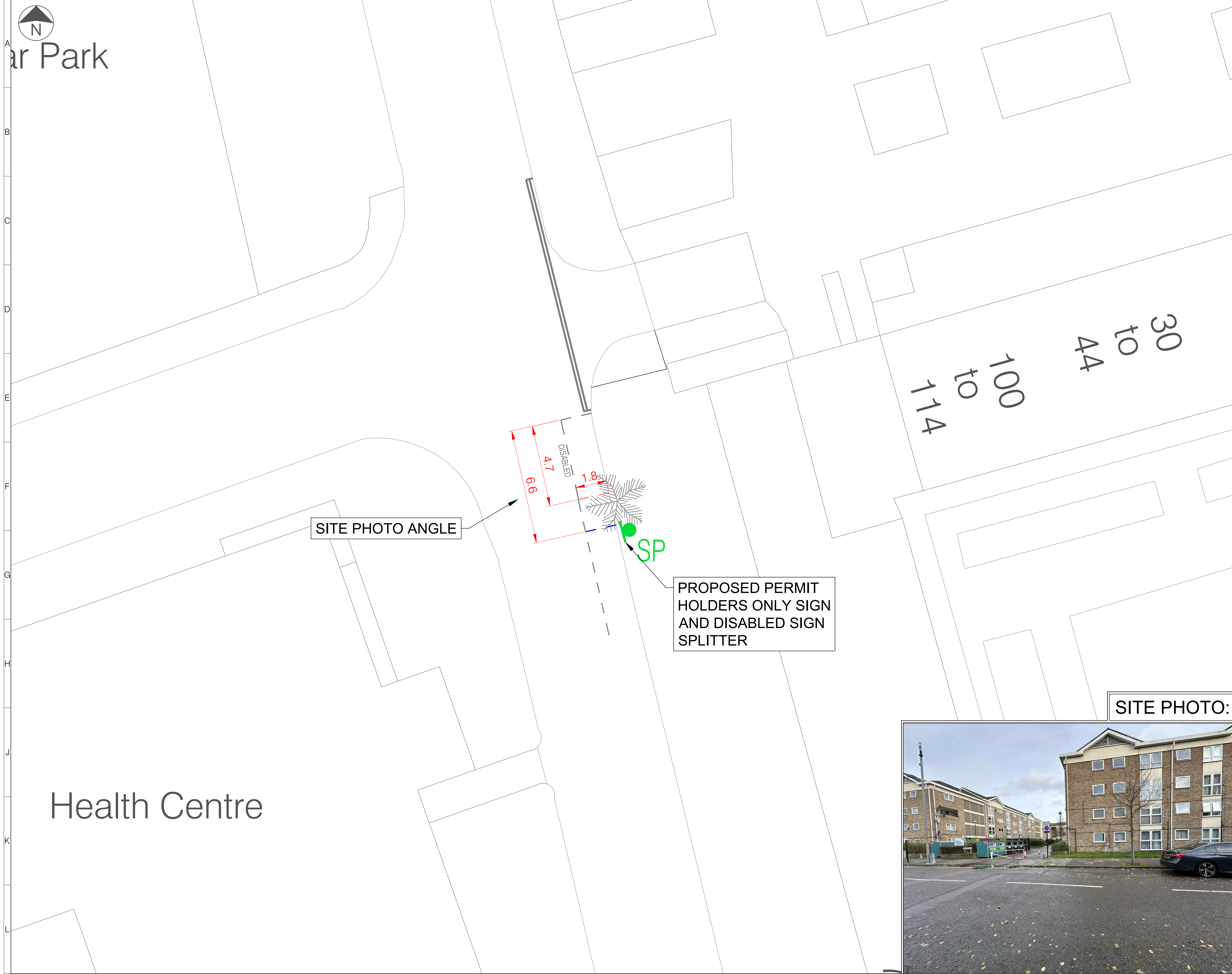
PROJECT CENTRE

www.marstonholdings.co.uk/projectcentre



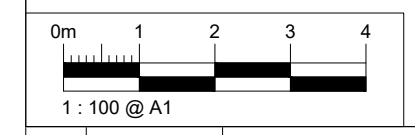
| | | | | | |
|---|------------------------------|--------|-------|------|--|
| Client | WALTHAM FOREST | | | | |
| Project | WALTHAM FOREST DISABLED BAYS | | | | |
| Drawing Title | 1 VALLENTIN ROAD | | | | |
| Drawing Status | WORK IN PROGRESS | | | | |
| Drawn | Designed | Date | Scale | Size | |
| CR | CR | DEC 23 | 1:100 | A1 | |
| Drawing No. | Rev | | | | |
| 1000009612-2-9001-SK04-1 VALLENTIN ROAD | 0 | | | | |

DRAFT



- LEGEND**
- Existing Single / Double Yellow Line / Kerb Blip
 - Existing Single / Double Yellow Line / Kerb Blip to be Removed
 - Proposed Single / Double Yellow Line / Kerb Blip
 - Existing Parking Bay
 - Existing Parking Bay to be Removed
 - Proposed Parking Bay
 - Existing Lamp Column
 - Existing Telecommunication Pole
 - Existing Tree
 - Existing Traffic Sign / Post
 - Proposed Traffic Sign / Post
 - Existing Traffic Sign / Post to be removed

Note: While relevant to drawings of this type, some items in this legend may not be included in this series of drawings.



| Rev | Date | Description | Drn | Chk | App |
|-----|--------|------------------|-----|-----|-----|
| 01 | JAN 24 | Work in progress | CR | DW | SR |

This drawing has been specifically prepared to meet the requirements of the named client and may contain design and innovative features which differ from conventional design standards.

SITE PHOTO:



PROJECT CENTRE

www.marstonholdings.co.uk/projectcentre



WALTHAM FOREST DISABLED BAYS

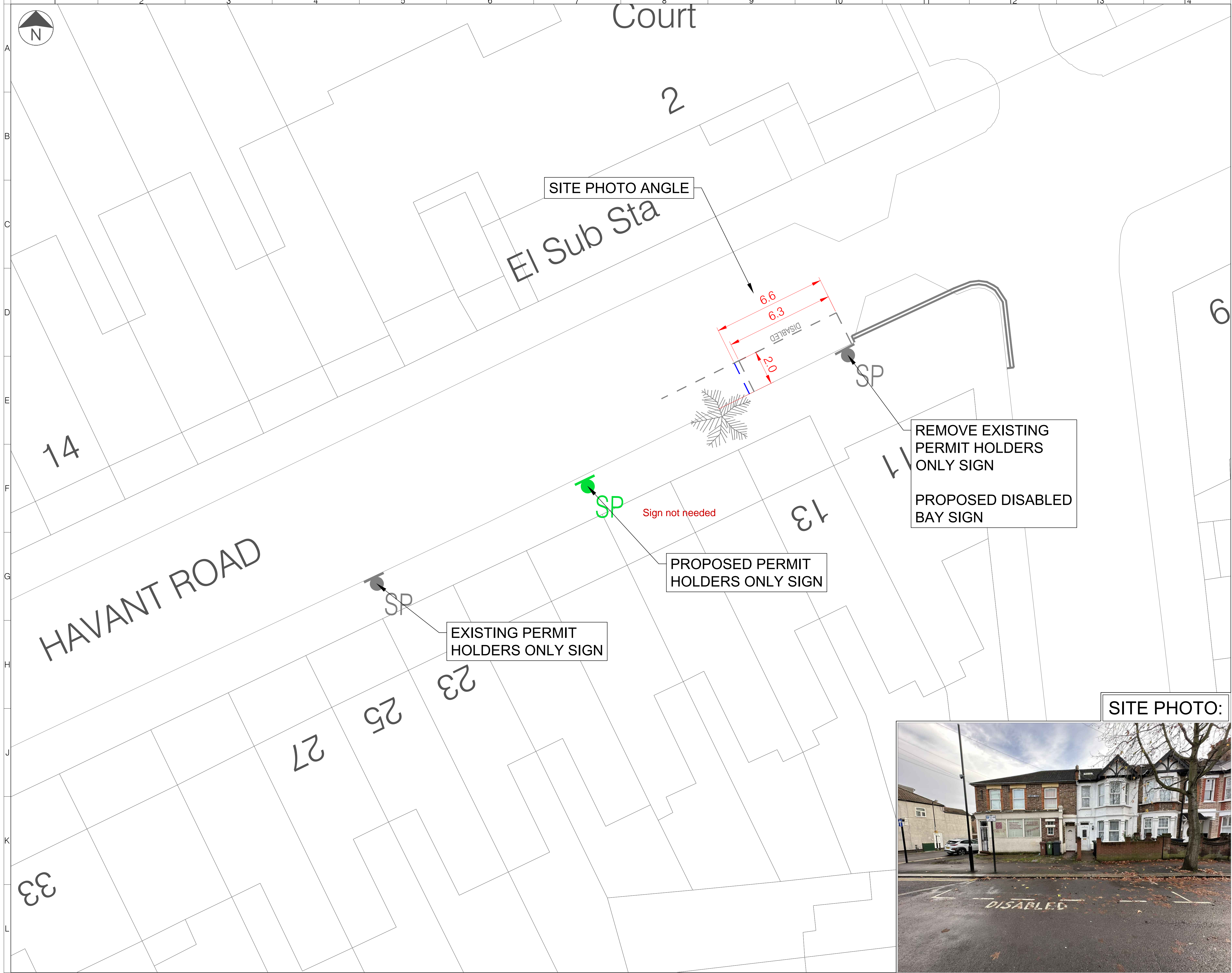
92 STOCKSFEILD ROAD

DRAFT

WORK IN PROGRESS

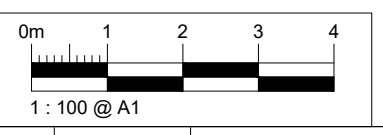
| Drawn | Designed | Date | Scale | Size |
|-------|----------|--------|-------|------|
| CR | CR | DEC 23 | 1:100 | A1 |

Drawing No. 1000009612-2-9001-SK04-0XXX Rev 1



- LEGEND**
- Existing Single / Double Yellow Line / Kerb Blip
 - Existing Single / Double Yellow Line / Kerb Blip to be Removed
 - Proposed Single / Double Yellow Line / Kerb Blip
 - Existing Parking Bay
 - Existing Parking Bay to be Removed
 - Proposed Parking Bay
 - Existing Lamp Column
 - Existing Telecommunication Pole
 - Existing Tree
 - Existing Traffic Sign / Post
 - Proposed Traffic Sign / Post
 - Existing Traffic Sign / Post to be removed

Note: While relevant to drawings of this type, some items in this legend may not be included in this series of drawings.



| Rev | Date | Description | Drm | Chk | App |
|-----|--------|------------------|-----|-----|-----|
| 01 | JAN 24 | Work in progress | CR | DW | SR |

This drawing has been specifically prepared to meet the requirements of the named client and may contain design and innovative features which differ from conventional design standards.

SITE PHOTO:



PROJECT CENTRE

www.marstonholdings.co.uk/projectcentre



| | | | | | |
|--|------------------------------|--------|-------|------|---|
| Client | Waltham Forest | | | | |
| Project | WALTHAM FOREST DISABLED BAYS | | | | |
| Drawing Title | 13 HAVANT ROAD | | | | |
| Drawing Status | WORK IN PROGRESS | | | | |
| Drawn | Designed | Date | Scale | Size | |
| CR | CR | DEC 23 | 1:100 | A1 | |
| Drawing No. | Rev | | | | |
| 1000009612-2-9001-SK04-0XXX - 13 HAVANT ROAD | | | | | 0 |

DRAFT



Alliston House

SITE PHOTO ANGLE

EXISTING PERMIT HOLDERS ONLY SIGN

PROPOSED DISABLED SIGN AND PERMIT HOLDERS SPLITTER SIGN

EXISTING PERMIT HOLDERS ONLY SIGN

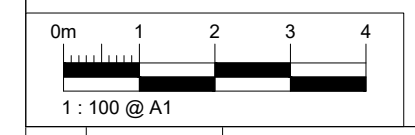
SITE PHOTO:



LEGEND

- Existing Single / Double Yellow Line / Kerb Blip
- Existing Single / Double Yellow Line / Kerb Blip to be Removed
- Proposed Single / Double Yellow Line / Kerb Blip
- Existing Parking Bay
- Existing Parking Bay to be Removed
- Proposed Parking Bay
- Existing Lamp Column
- Existing Telecommunication Pole
- Existing Tree
- Existing Traffic Sign / Post
- Proposed Traffic Sign / Post
- Existing Traffic Sign / Post to be removed

Note: While relevant to drawings of this type, some items in this legend may not be included in this series of drawings.



| Rev | Date | Description | Drn | Chk | App |
|-----|--------|------------------|-----|-----|-----|
| 01 | JAN 24 | Work in progress | CR | DW | SR |

PROJECT CENTRE
www.marstonholdings.co.uk/projectcentre

Client
Waltham Forest

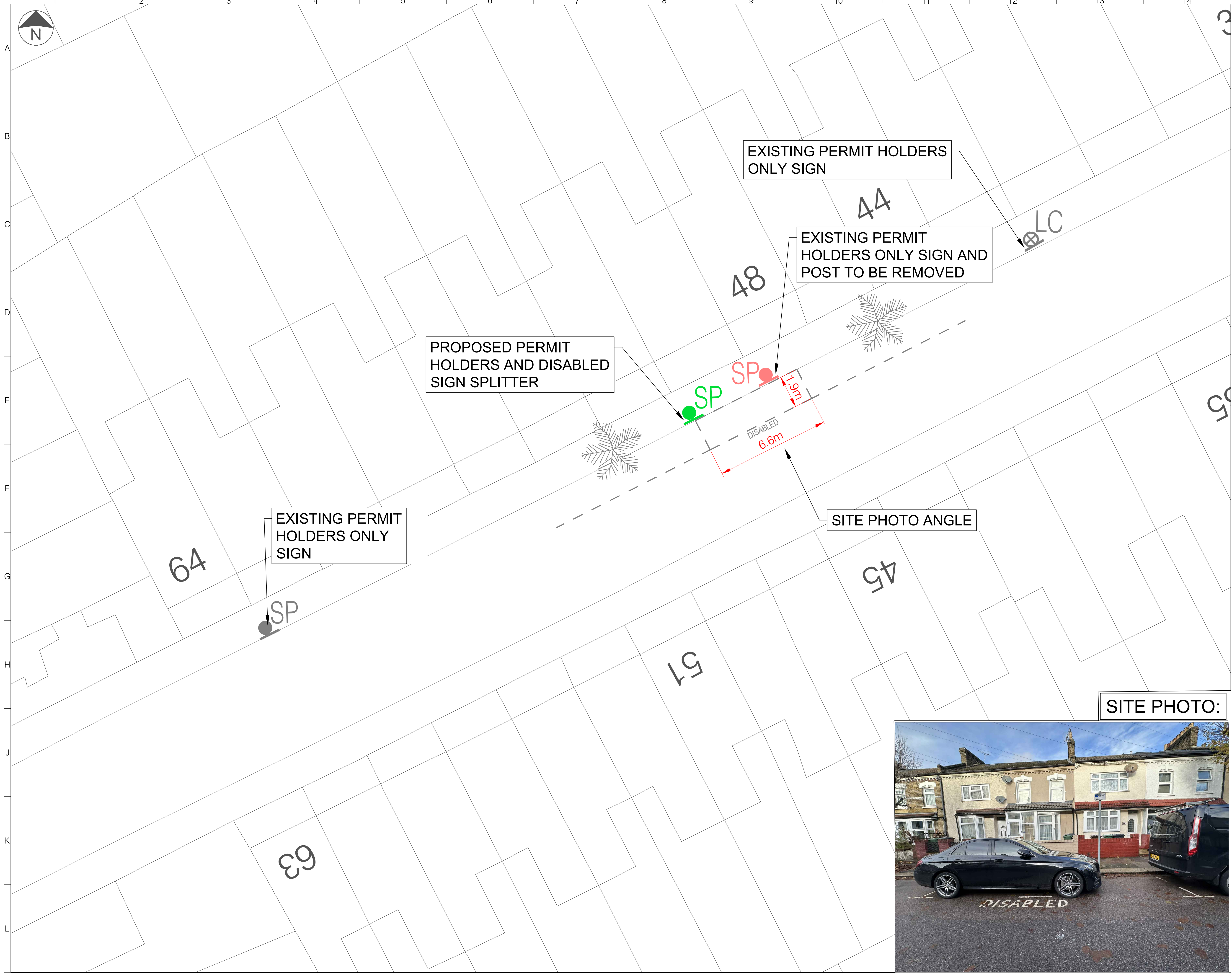
Project
WALTHAM FOREST DISABLED BAYS

Drawing Title
9 SHERNHALL STREET

Drawing Status
WORK IN PROGRESS

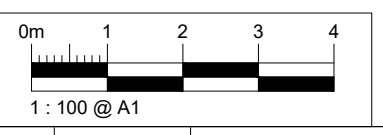
| | | | | |
|-------|----------|--------|-------|------|
| Drawn | Designed | Date | Scale | Size |
| CR | CR | DEC 23 | 1:100 | A1 |

Drawing No.
1000009612-2-9001-SK04-0XXX - 9 SHERNHALL STREET 0



- LEGEND**
- Existing Single / Double Yellow Line / Kerb Blip
 - Existing Single / Double Yellow Line / Kerb Blip to be Removed
 - Proposed Single / Double Yellow Line / Kerb Blip
 - Existing Parking Bay
 - Existing Parking Bay to be Removed
 - Proposed Parking Bay
 - Existing Lamp Column
 - Existing Telecommunication Pole
 - Existing Tree
 - Existing Traffic Sign / Post
 - Proposed Traffic Sign / Post
 - Existing Traffic Sign / Post to be removed

Note: While relevant to drawings of this type, some items in this legend may not be included in this series of drawings.



| Rev | Date | Description | Drn | Chk | App |
|-----|--------|------------------|-----|-----|-----|
| 01 | JAN 24 | Work in progress | CR | TN | SR |

This drawing has been specifically prepared to meet the requirements of the named client and may contain design and innovative features which differ from conventional design standards.

SITE PHOTO:



PROJECT CENTRE

www.marstonholdings.co.uk/projectcentre



Client
WALTHAM FOREST DISABLED BAYS

Drawing Title
50 MELFORD ROAD

Drawing Status
WORK IN PROGRESS

| Drawn | Designed | Date | Scale | Size |
|-------|----------|--------|-------|------|
| CR | CR | DEC 23 | 1:100 | A1 |

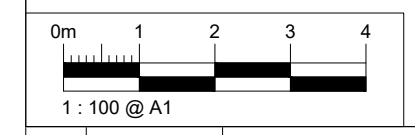
Drawing No. 1000009612-2-9001-SK04a-0132 - 50 MELFORD ROAD 0



LEGEND

- Existing Single / Double Yellow Line / Kerb Blip
- Existing Single / Double Yellow Line / Kerb Blip to be Removed
- Proposed Single / Double Yellow Line / Kerb Blip
- Existing Parking Bay
- Existing Parking Bay to be Removed
- Proposed Parking Bay
- Existing Lamp Column
- Existing Telecommunication Pole
- Existing Tree
- Existing Traffic Sign / Post
- Proposed Traffic Sign / Post
- Existing Traffic Sign / Post to be removed

Note: While relevant to drawings of this type, some items in this legend may not be included in this series of drawings.



| Rev | Date | Description | Drm | Chk | App |
|-----|--------|------------------|-----|-----|-----|
| 01 | JAN 24 | Work in progress | CR | TN | SR |

This drawing has been specifically prepared to meet the requirements of the named client and may contain design and innovative features which differ from conventional design standards.

SITE PHOTO:



PROJECT CENTRE

www.marstonholdings.co.uk/projectcentre



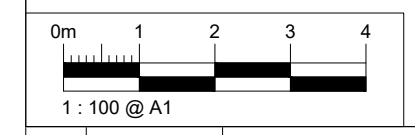
| | | | | | |
|--|------------------------------|--------|-------|------|--|
| Client | WALTHAM FOREST | | | | |
| Project | WALTHAM FOREST DISABLED BAYS | | | | |
| Drawing Title | 42 LUTON ROAD | | | | |
| Drawing Status | WORK IN PROGRESS | | | | |
| Drawn | Designed | Date | Scale | Size | |
| CR | CR | DEC 23 | 1:100 | A1 | |
| Drawing No. | Rev | | | | |
| 1000009612-2-9001-SK04a-0133 - 42 LUTON ROAD | 0 | | | | |

DRAFT



- LEGEND**
- Existing Single / Double Yellow Line / Kerb Blip
 - Existing Single / Double Yellow Line / Kerb Blip to be Removed
 - Proposed Single / Double Yellow Line / Kerb Blip
 - Existing Parking Bay
 - Existing Parking Bay to be Removed
 - Proposed Parking Bay
 - Existing Lamp Column
 - Existing Telecommunication Pole
 - Existing Tree
 - Existing Traffic Sign / Post
 - Proposed Traffic Sign / Post
 - Existing Traffic Sign / Post to be removed

Note: While relevant to drawings of this type, some items in this legend may not be included in this series of drawings.



| Rev | Date | Description | Drm | Chk | App |
|-----|--------|------------------|-----|-----|-----|
| 01 | JAN 24 | Work in progress | CR | TN | SR |

This drawing has been specifically prepared to meet the requirements of the named client and may contain design and innovative features which differ from conventional design standards.

SITE PHOTO:



PROJECT CENTRE

www.marstonholdings.co.uk/projectcentre



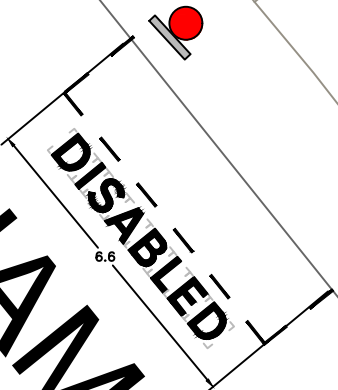
| | | | | | |
|--|----------|--------|-------|------|-----|
| Client | | | | | |
| Project | | | | | |
| WALTHAM FOREST DISABLED BAYS | | | | | |
| Drawing Title | | | | | |
| 45 LUTON ROAD | | | | | |
| Drawing Status | | | | | |
| WORK IN PROGRESS | | | | | |
| Drawn | Designed | Date | Scale | Size | |
| CR | CR | DEC 23 | 1:50 | A1 | |
| Drawing No. | | | | | Rev |
| 1000009612-2-9001-SK04a-0134 - 45 LUTON ROAD | | | | | 0 |

DRAFT

HITCHAM ROAD

137

145



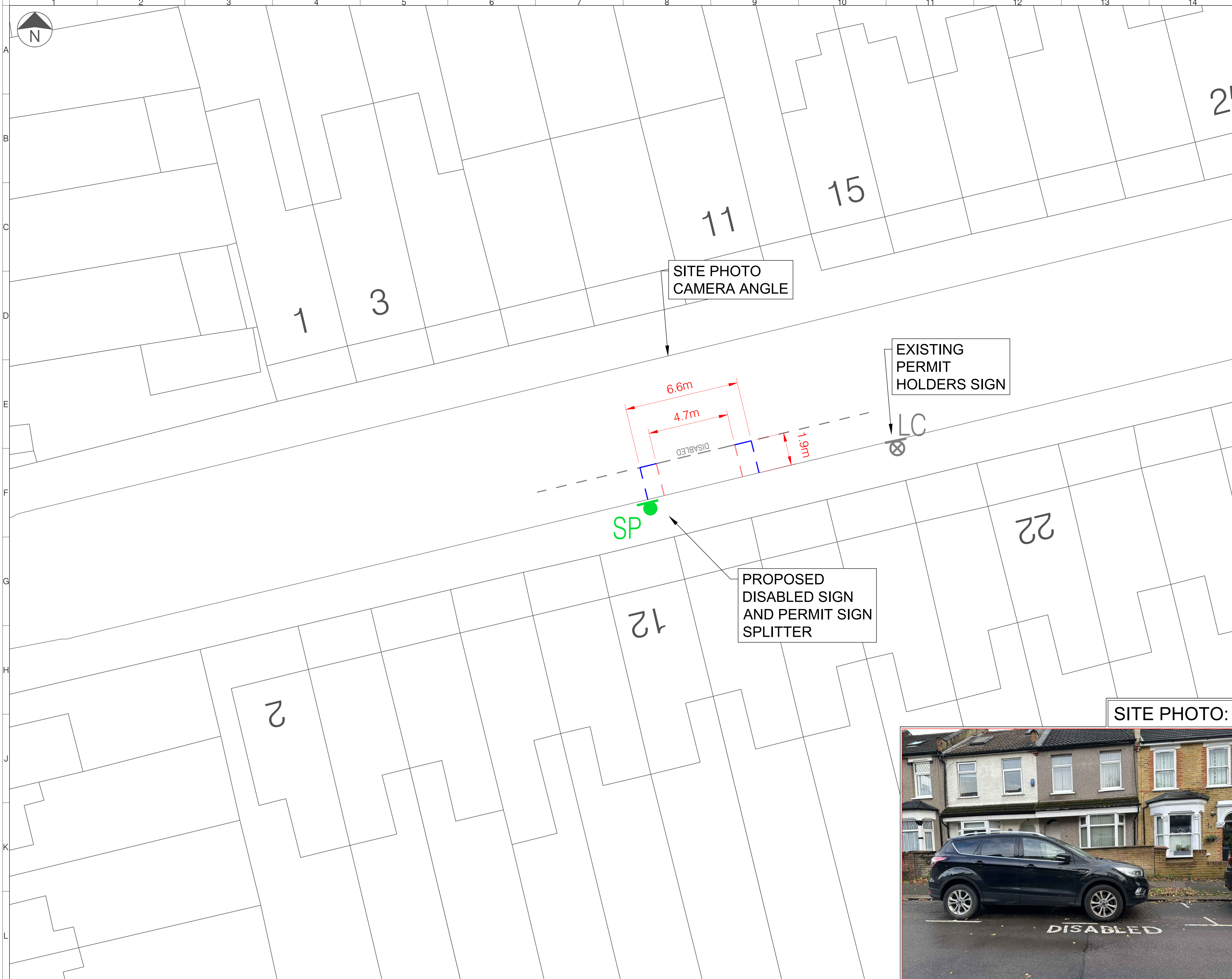
© Crown copyright and database rights 2015 Ordnance Survey 100024328

| | |
|-------------|-----|
| Drawn By | |
| Drawing No. | 01 |
| Date | |
| Scale | NTS |

Title
137 Hitcham Road E17

| | |
|-------|---|
| Notes |  Replace sign on existing post |
| |  Proposed disabled bay |





- LEGEND**
- Existing Single / Double Yellow Line / Kerb Blip
 - Existing Single / Double Yellow Line / kerb Blip to be Removed
 - Proposed Single / Double Yellow Line / Kerb Blip
 - Existing Parking Bay
 - Existing Parking Bay to be Removed
 - Proposed Parking Bay
 - Existing Lamp Column
 - Existing Telecommunication Pole
 - Existing Tree
 - Existing Traffic Sign / Post
 - Proposed Traffic Sign / Post
 - Existing Traffic Sign / Post to be removed

Note: While relevant to drawings of this type, some items in this legend may not be included in this series of drawings.



| Rev | Date | Description | Drn | Chk | App |
|-----|--------|------------------|-----|-----|-----|
| 01 | JAN 24 | Work in progress | HY | TN | SR |

This drawing has been specifically prepared to meet the requirements of the named client and may contain design and innovative features which differ from conventional design standards.

SITE PHOTO:



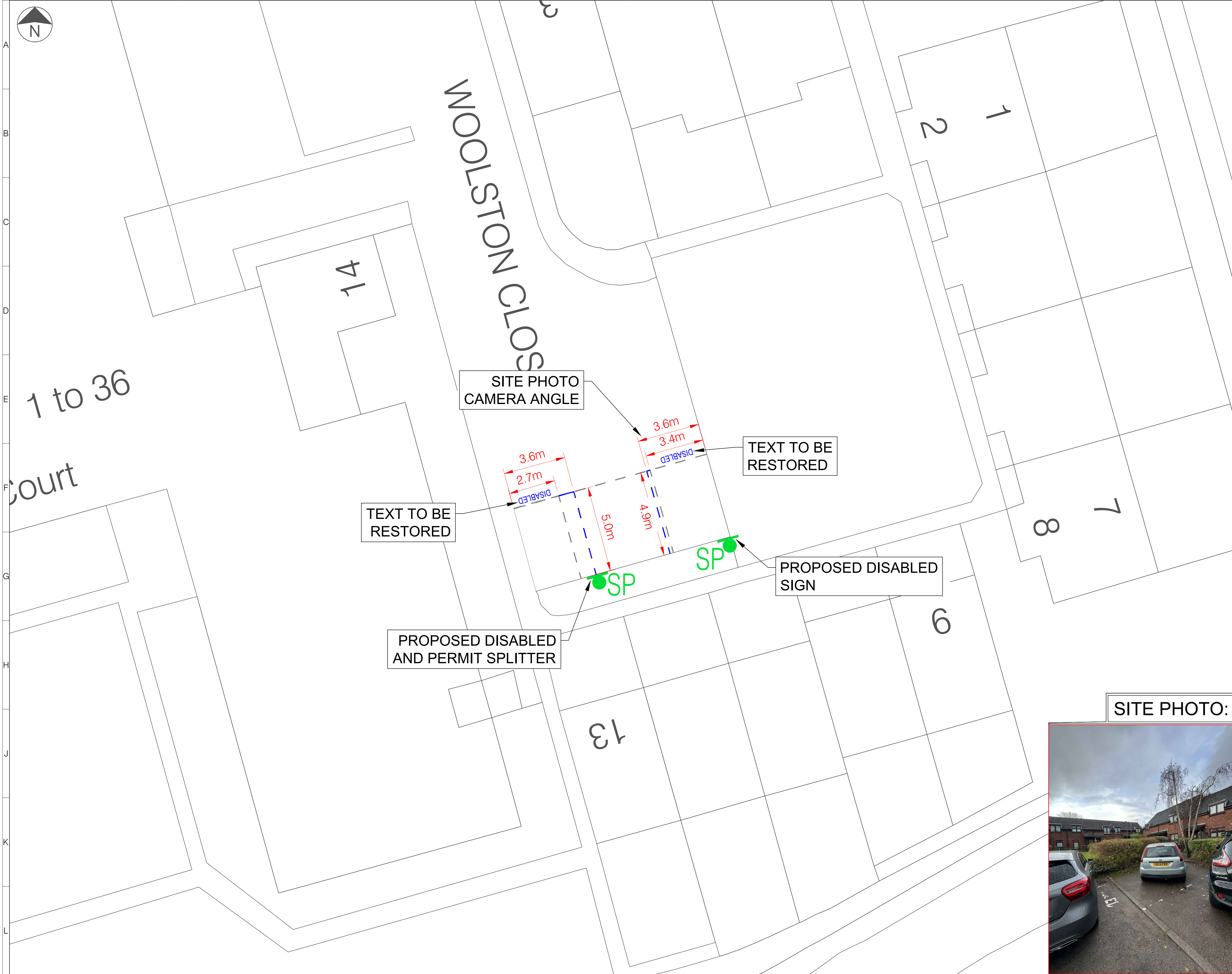
PROJECT CENTRE

www.marstonholdings.co.uk/projectcentre



| | | | | | |
|--|----------|--------|-------|------|-----|
| Client | | | | | |
| Waltham Forest | | | | | |
| Project | | | | | |
| WALTHAM FOREST DISABLED BAYS | | | | | |
| Drawing Title | | | | | |
| 4 GLOUCESTER ROAD | | | | | |
| Drawing Status | | | | | |
| WORK IN PROGRESS | | | | | |
| Drawn | Designed | Date | Scale | Size | |
| HY | HY | JAN 24 | 1:100 | A1 | |
| Drawing No. | | | | | Rev |
| 1000009612-2-9001-SK06b-144 - 14 GLOUCESTER ROAD | | | | | |

DRAFT



- LEGEND**
- Existing Single / Double Yellow Line / Kerb Blip
 - Existing Single / Double Yellow Line / Kerb Blip to be Removed
 - Proposed Single / Double Yellow Line / Kerb Blip
 - Existing Parking Bay
 - Existing Parking Bay to be Removed
 - Proposed Parking Bay
 - Existing Lamp Column
 - Existing Telecommunication Pole
 - Existing Tree
 - Existing Traffic Sign / Post
 - Proposed Traffic Sign / Post
 - Existing Traffic Sign / Post to be removed

Note: While relevant to drawings of this type, some items in this legend may not be included in this series of drawings.



| Rev | Date | Description | Drn | Chk | App |
|-----|--------|------------------|-----|-----|-----|
| 01 | JAN 24 | Work in progress | HY | TN | SR |

This drawing has been specifically prepared to meet the requirements of the named client and may contain design and innovative features which differ from conventional design standards.

SITE PHOTO:



PROJECT CENTRE

www.marstonholdings.co.uk/projectcentre



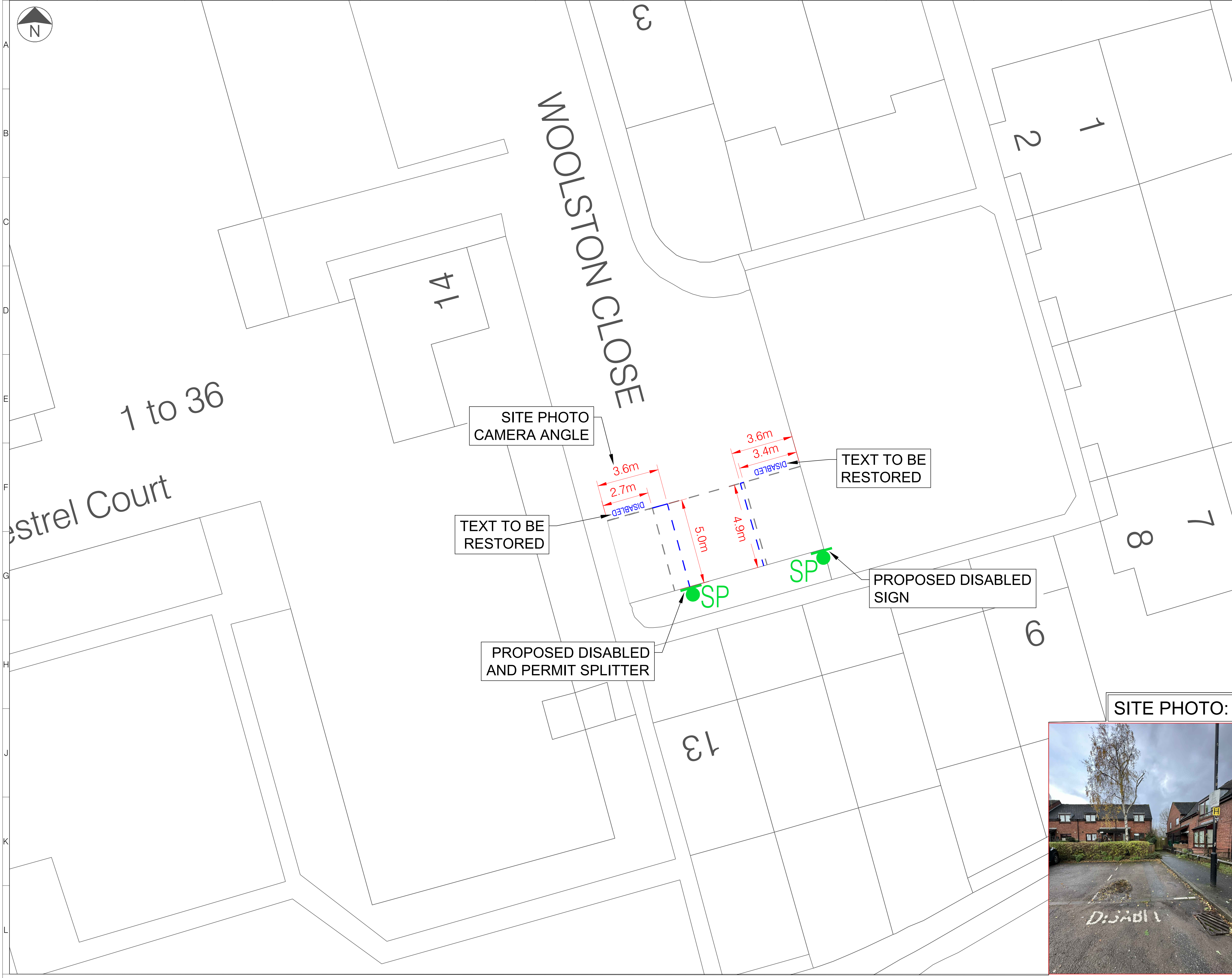
WALTHAM FOREST DISABLED BAYS

11 WOOLSTON CLOSE

WORK IN PROGRESS

| Drawn | Designed | Date | Scale | Size |
|-------|----------|--------|-------|------|
| HY | HY | JAN 24 | 1:100 | A1 |

Drawing No. 1000009612-2-9001-SK06b-145 - 11 WOOLSTON CLOSE 0



- LEGEND**
- Existing Single / Double Yellow Line / Kerb Blip
 - Existing Single / Double Yellow Line / Kerb Blip to be Removed
 - Proposed Single / Double Yellow Line / Kerb Blip
 - Existing Parking Bay
 - Existing Parking Bay to be Removed
 - Proposed Parking Bay
 - Existing Lamp Column
 - Existing Telecommunication Pole
 - Existing Tree
 - Existing Traffic Sign / Post
 - Proposed Traffic Sign / Post
 - Existing Traffic Sign / Post to be removed

Note: While relevant to drawings of this type, some items in this legend may not be included in this series of drawings.



| Rev | Date | Description | Drn | Chk | App |
|-----|--------|------------------|-----|-----|-----|
| 01 | JAN 24 | Work in progress | HY | TN | SR |

This drawing has been specifically prepared to meet the requirements of the named client and may contain design and innovative features which differ from conventional design standards.

SITE PHOTO:



PROJECT CENTRE

www.marstonholdings.co.uk/projectcentre



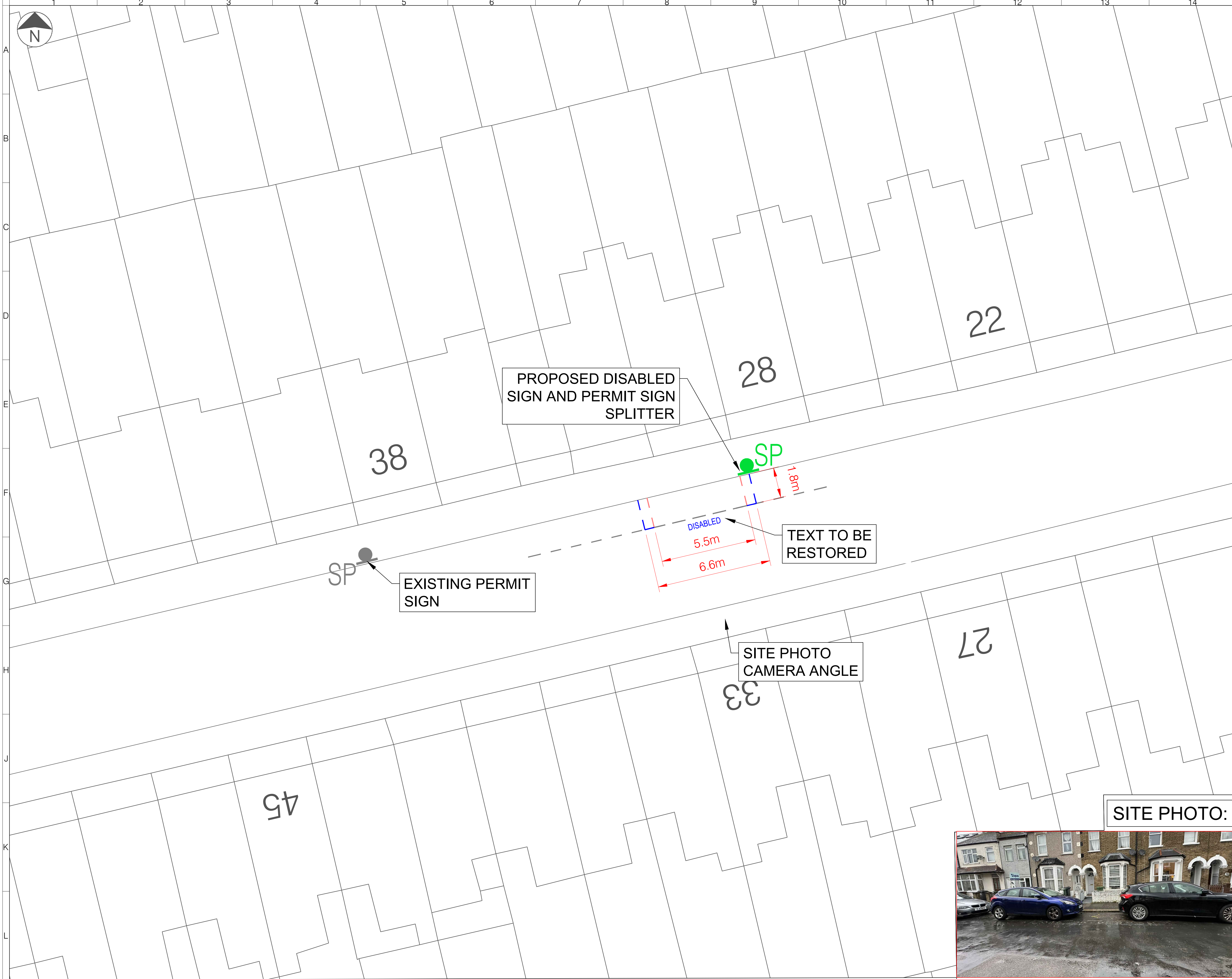
WALTHAM FOREST DISABLED BAYS

13 WOOLSTON CLOSE

WORK IN PROGRESS

| Drawn | Designed | Date | Scale | Size |
|-------|----------|--------|-------|------|
| HY | HY | JAN 24 | 1:100 | A1 |

Drawing No. 1000009612-2-9001-SK06b-146 - 13 WOOLSTON CLOSE Rev



PROPOSED DISABLED SIGN AND PERMIT SIGN SPLITTER

SP


TEXT TO BE RESTORED

SP

EXISTING PERMIT SIGN

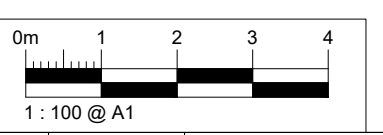
SITE PHOTO CAMERA ANGLE

SITE PHOTO:



- LEGEND**
- Existing Single / Double Yellow Line / Kerb Blip
 - Existing Single / Double Yellow Line / Kerb Blip to be Removed
 - Proposed Single / Double Yellow Line / Kerb Blip
 - Existing Parking Bay
 - Existing Parking Bay to be Removed
 - Proposed Parking Bay
 - Existing Lamp Column
 - Existing Telecommunication Pole
 - Existing Tree
 - Existing Traffic Sign / Post
 - Proposed Traffic Sign / Post
 - Existing Traffic Sign / Post to be removed

Note: While relevant to drawings of this type, some items in this legend may not be included in this series of drawings.



| Rev | Date | Description | Drn | Chk | App |
|-----|--------|------------------|-----|-----|-----|
| 01 | JAN 24 | Work in progress | HY | TN | SR |

This drawing has been specifically prepared to meet the requirements of the named client and may contain design and innovative features which differ from conventional design standards.

PROJECT CENTRE
www.marstonholdings.co.uk/projectcentre

Client
Waltham Forest

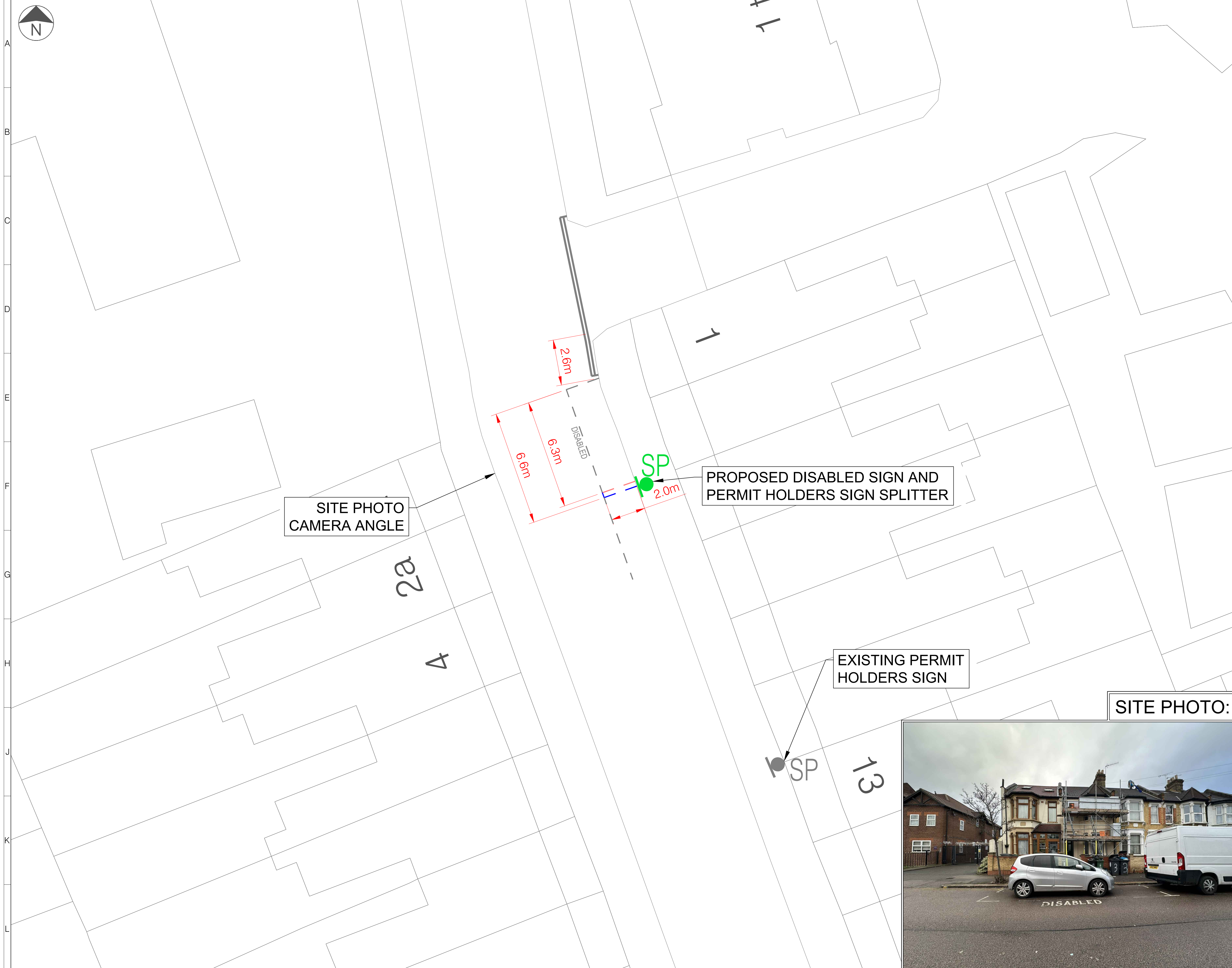
Project
WALTHAM FOREST DISABLED BAYS

Drawing Title
SHAKESPEARE ROAD

Drawing Status
WORK IN PROGRESS

| | | | | |
|-------|----------|--------|-------|------|
| Drawn | Designed | Date | Scale | Size |
| HY | HY | JAN 24 | 1:100 | A1 |

Drawing No. 1000009612-2-9001-SK06b-147 - 30 SHAKESPEARE ROAD



- LEGEND**
- Existing Single / Double Yellow Line / Kerb Blip
 - Existing Single / Double Yellow Line / Kerb Blip to be Removed
 - Proposed Single / Double Yellow Line / Kerb Blip
 - Existing Parking Bay
 - Existing Parking Bay to be Removed
 - Proposed Parking Bay
 - Existing Lamp Column
 - Existing Telecommunication Pole
 - Existing Tree
 - Existing Traffic Sign / Post
 - Proposed Traffic Sign / Post
 - Existing Traffic Sign / Post to be removed

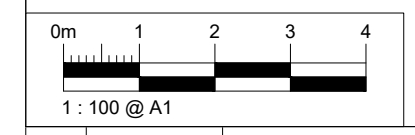
Note: While relevant to drawings of this type, some items in this legend may not be included in this series of drawings.

SITE PHOTO CAMERA ANGLE

PROPOSED DISABLED SIGN AND PERMIT HOLDERS SIGN SPLITTER

EXISTING PERMIT HOLDERS SIGN

SITE PHOTO:



| Rev | Date | Description | Drn | Chk | App |
|-----|--------|------------------|-----|-----|-----|
| 01 | JAN 24 | Work in progress | CR | TN | SR |

This drawing has been specifically prepared to meet the requirements of the named client and may contain design and innovative features which differ from conventional design standards.

PROJECT CENTRE

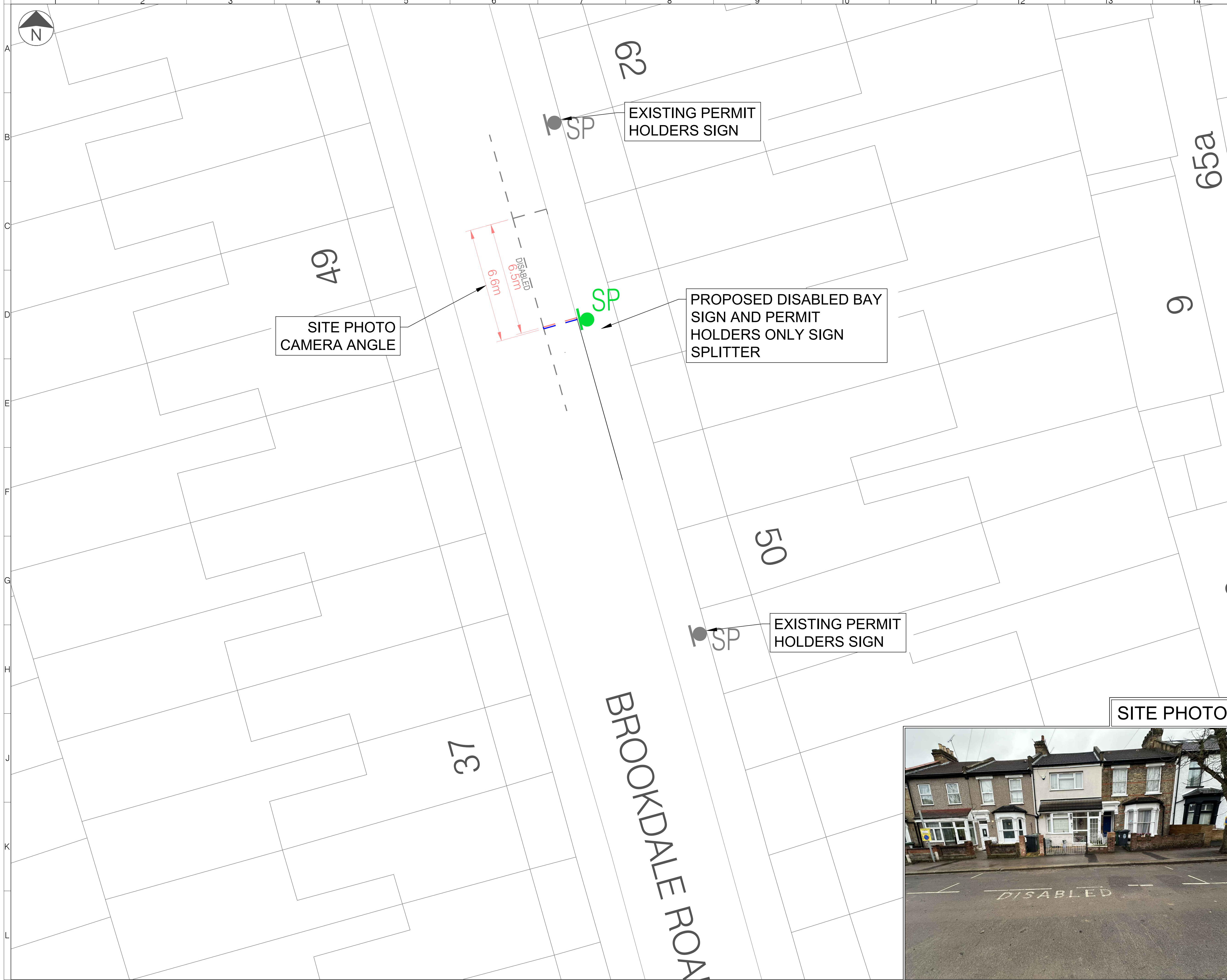
www.marstonholdings.co.uk/projectcentre



Waltham Forest

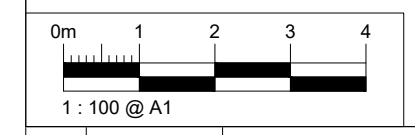
| | | | | | |
|---|------------------------------|--------|-------|------|--|
| Client | WALTHAM FOREST | | | | |
| Project | WALTHAM FOREST DISABLED BAYS | | | | |
| Drawing Title | 1 ROSEBANK GROVE | | | | |
| Drawing Status | WORK IN PROGRESS | | | | |
| Drawn | Designed | Date | Scale | Size | |
| CR | CR | DEC 23 | 1:100 | A1 | |
| Drawing No. | Rev | | | | |
| 1000009612-2-9001-SK04-1 ROSEBANK GROVE | 0 | | | | |

DRAFT



- LEGEND**
- Existing Single / Double Yellow Line / Kerb Blip
 - Existing Single / Double Yellow Line / Kerb Blip to be Removed
 - Proposed Single / Double Yellow Line / Kerb Blip
 - Existing Parking Bay
 - Existing Parking Bay to be Removed
 - Proposed Parking Bay
 - Existing Lamp Column
 - Existing Telecommunication Pole
 - Existing Tree
 - Existing Traffic Sign / Post
 - Proposed Traffic Sign / Post
 - Existing Traffic Sign / Post to be removed

Note: While relevant to drawings of this type, some items in this legend may not be included in this series of drawings.



| Rev | Date | Description | Drm | Chk | App |
|-----|--------|------------------|-----|-----|-----|
| 01 | JAN 24 | Work in progress | CR | TN | SR |

This drawing has been specifically prepared to meet the requirements of the named client and may contain design and innovative features which differ from conventional design standards.

SITE PHOTO:

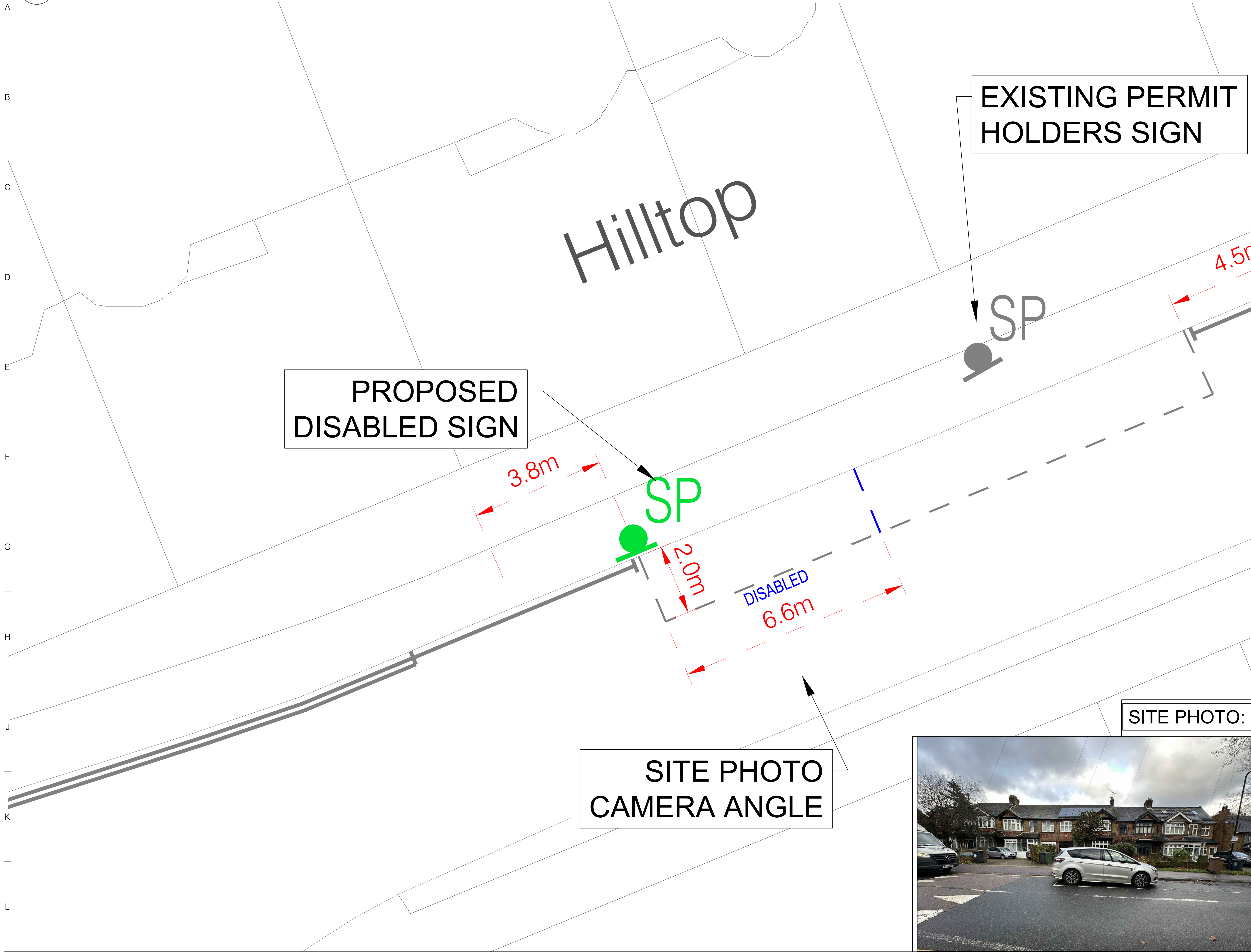


PROJECT CENTRE

www.marstonholdings.co.uk/projectcentre



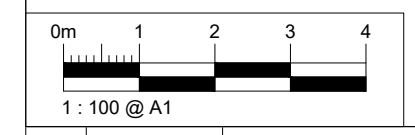
| | | | | | |
|--|------------------------------|--------|-------|------|--|
| Client | Waltham Forest | | | | |
| Project | WALTHAM FOREST DISABLED BAYS | | | | |
| Drawing Title | 58 BROOKDALE ROAD | | | | |
| Drawing Status | WORK IN PROGRESS | | | | |
| Drawn | Designed | Date | Scale | Size | |
| CR | CR | DEC 23 | 1:100 | A1 | |
| Drawing No. | Rev | | | | |
| 1000009612-2-9001-SK04-58 BROOKDALE ROAD | 0 | | | | |



LEGEND

- Existing Single / Double Yellow Line / Kerb Blip
- Existing Single / Double Yellow Line / Kerb Blip to be Removed
- Proposed Single / Double Yellow Line / Kerb Blip
- Existing Parking Bay
- Existing Parking Bay to be Removed
- Proposed Parking Bay
- Existing Lamp Column
- Existing Telecommunication Pole
- Existing Tree
- Existing Traffic Sign / Post
- Proposed Traffic Sign / Post
- Existing Traffic Sign / Post to be removed

Note: While relevant to drawings of this type, some items in this legend may not be included in this series of drawings.



| Rev | Date | Description | Drn | Chk | App |
|-----|--------|------------------|-----|-----|-----|
| 01 | JAN 24 | Work in progress | CR | TN | SR |

This drawing has been specifically prepared to meet the requirements of the named client and may contain design and innovative features which differ from conventional design standards.

SITE PHOTO:



SITE PHOTO CAMERA ANGLE

PROJECT CENTRE

www.marstonholdings.co.uk/projectcentre



| | | | | | |
|---|------------------------------|--------|-------|------|--|
| Client | Waltham Forest | | | | |
| Project | WALTHAM FOREST DISABLED BAYS | | | | |
| Drawing Title | S (OPPOSITE) THE DRIVE | | | | |
| Drawing Status | WORK IN PROGRESS | | | | |
| Drawn | Designed | Date | Scale | Size | |
| CR | CR | DEC 23 | 1:50 | A1 | |
| Drawing No. | Rev | | | | |
| 1000009612-2-9001-SK04-3 (OPPOSITE) THE DRIVE | 0 | | | | |