

11 to 18

16

WEALE ROAD

DISABLED

8.6





© Crown copyright and database rights 2015 Ordnance Survey 100024328

Drawn By	
Drawing No.	01
Date	
Scale	NTS

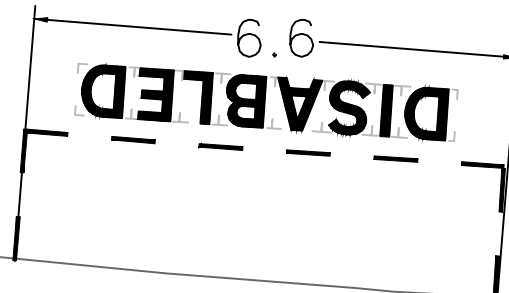
Title  
**16 Weale Road E4**

Notes

-  New post and sign
-  Proposed disabled bay



# MOUNT AVENUE



38

40

© Crown copyright and database rights 2015 Ordnance Survey 100024328

Drawn By
Drawing No. 01
Date
Scale NTS

Title  
**40 Mount Avenue**

Notes	
	New post and sign
	Remark Existing DB



23 25

DISABLED  
6.6

LEYTON PARK ROAD

26

© Crown copyright and database rights 2015 Ordnance Survey 100024328

Drawn By	
Drawing No.	01
Date	
Scale	NTS

Title	23 Leyton Park Road
-------	---------------------

Notes	 New post and DB SIGN  Proposed disabled bay
-------	---



214

CAPWORTH STREET

DISABLED  
6.6m



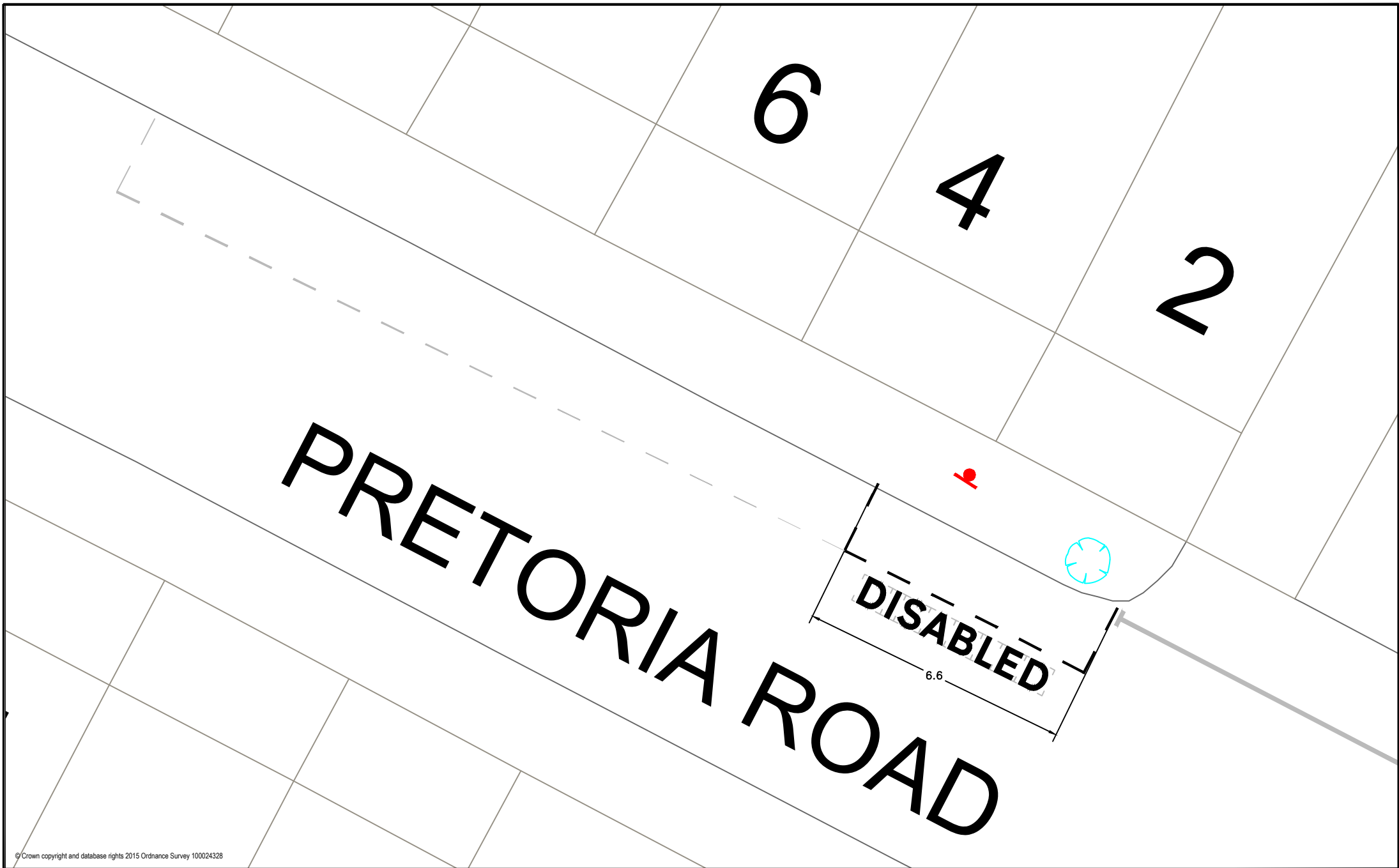
© Crown copyright and database rights 2015 Ordnance Survey 100024328

Drawn By	
Drawing No.	01
Date	
Scale	NTS

Title  
**214 Capworth Street E10**

Notes	
	New post and sign
	Proposed disabled bay
	Existing road markings





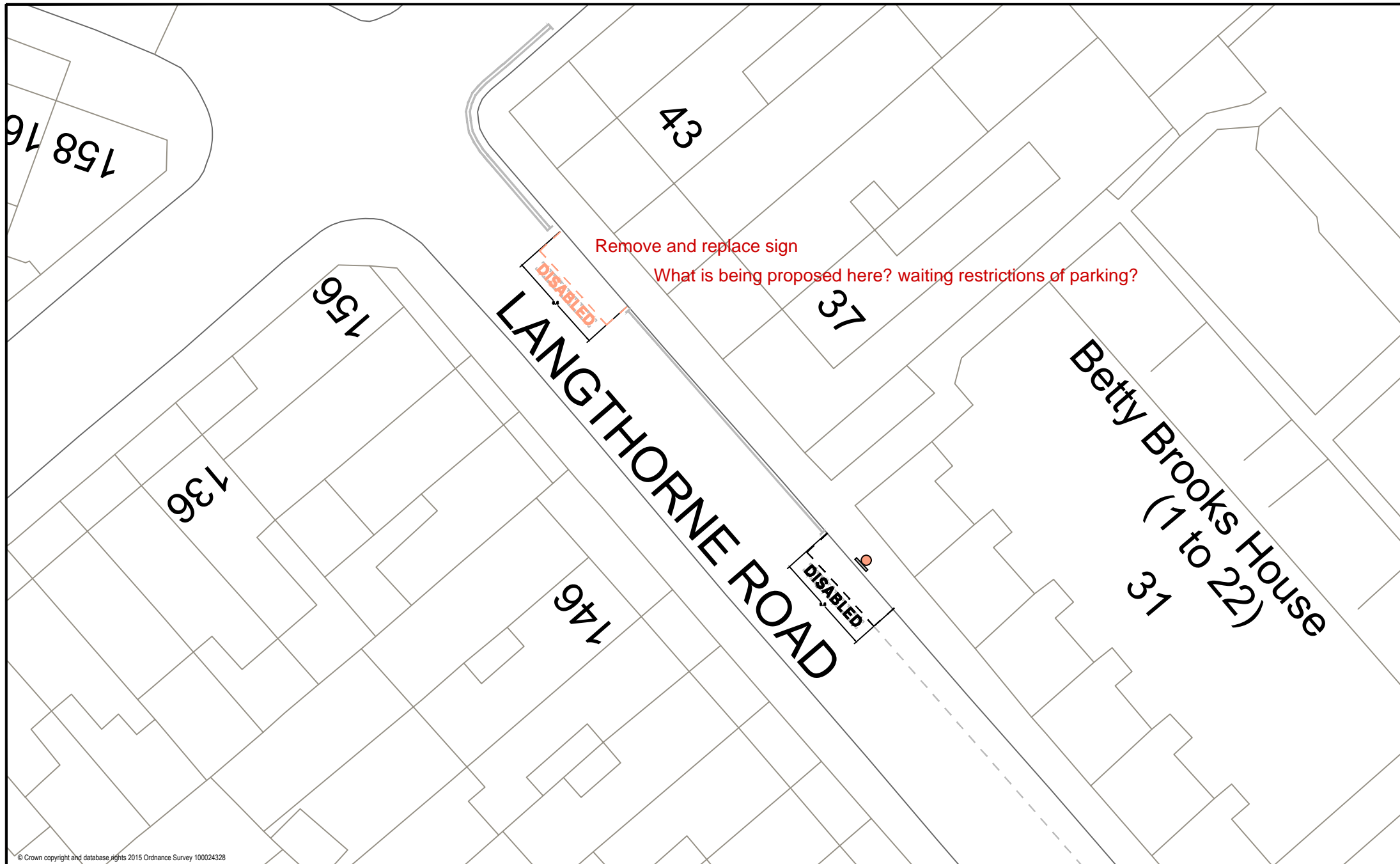
© Crown copyright and database rights 2015 Ordnance Survey 100024328

Drawn By	
Drawing No.	01
Date	
Scale	NTS

Title	4 Pretoria Road E11
-------	---------------------

Notes	<ul style="list-style-type: none"> <li> New post and DB SIGN</li> <li> Existing road markings</li> <li> Remark Existing DB</li> </ul>
-------	--









© Crown copyright and database rights 2015 Ordnance Survey 100024328

Drawn By	
Drawing No.	01
Date	
Scale	NTS

Title  
**Langthorne Road E11**

Notes	
	Replace sign on existing post
	remove bay markings.
	Proposed disabled bay
	Existing road markings



ARUNDEL CLOSE

Disabled

6.6  
13.0

install DB sign

REMOVE EXISTING  
POST AND SIGN

INSTALL REMOVED  
POST AND SIGN



34

33

32

© Crown copyright and database rights 2015 Ordnance Survey 100024328

Drawn By	
Drawing No.	01
Date	
Scale	NTS

Title  
**33 Arundel Close E15**  
**Bay Marking/Post Relocation**

Notes	
	Install Removed post and sign
	Removal of post and sign
	Remark Existing DB
	Existing road markings

