

























-  Pocket park
-  Streetscape improvements
-  Tree planting / Landscaping
-  Lighting improvement
-  Public art / Bridge improvement
-  New modal filter with planting
-  Direction of modal filter
-  New zebra crossing
-  New combined pedestrian and cycle crossing
-  New informal crossing
-  Traffic calming
-  Traffic calming along route
-  Road resurfacing / relining
-  Proposed two-way for cycles
-  New or improved cycle lane / route
-  Existing one-way
-  Proposed one-way
-  Access proposed to be restricted to certain hours
-  Proposed no entry for traffic
-  Other measure planned as part of adjacent Mini-Holland scheme (already consulted on)
-  Cycle route planned as part of adjacent Mini-Holland scheme (already consulted on)
-  Leyton High Road Mini-Holland scheme to be designed and consulted on in 2016



Base map data contains OS data © Crown copyright and
 © OpenStreetMap contributors
 Cartography by Steer Davies Gleave 2015