

Proposed no waiting at any time
road marking restrictions.
TSRGD S7-4-1 (1018.1)

15.4m



WIGMORE PLACE

STIRLING ROAD

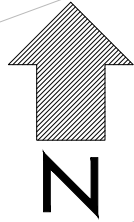
© Crown copyright and database rights (2023) Ordnance Survey (AC0000850979)

Drawn By	RW
Drawing No.	STRLNGRD-DWG-001
Date	06/08/2024
Scale	1:250@A4

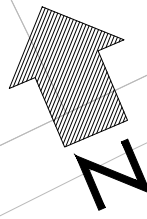
Title
Minor Batch
Proposed Conversion of Single Yellow Line into No
Waiting at Any Time Road Marking Restrictions
Stirling Road E17

- Notes**
-  Represents Proposed
 -  Represents Existing





Yardley Lane
2.80m 1.00m



Yardley Lane

Remove existing disabled bay road markings

Proposed disabled bay road markings S7-4-6 (1028.4).

Proposed "no waiting at any time" road markings S7-4-1 (1018.1), 75mm width

Proposed "No Waiting At Any Time" Restriction
2-8 Yardley Lane E4
Scale 1:250 @A3



Proposed disabled bay road sign S4-4 (661.A) to be mounted on 60mm grey post at 2.3m height.

Proposed 1.8m wide parking bay road markings to S7-4-6 (1028.4), 50mm width

Remove existing disabled bay road markings

Proposed "no waiting at any time" road markings, TSRGD S7-4-1 (1018.1), 75mm

Remove existing disabled bay road markings

Proposed 1.8m wide parking bay road markings to S7-4-6 (1028.4), 50mm width

Proposed Parking Alterations
24-62 Yardley Lane E4
Scale 1:250 @A3

© Crown copyright and database rights 2015 Ordnance Survey 100024328

Drawn By	KF
Drawing No.	YrdlyLn-Dwg-001
Date	16/09/24
Scale	NTS

Title
**Proposed Parking Alterations
Yardley Lane E4**

Notes Key:

	Represents Existing
	Represents Removal
	Represents proposals



Scheme Ref.	Yardley Lane		
Sign Ref.	S4-4 (661.A)	x-height	20.0
Letter colour	N/A	SIGN FACE	
Background	WHITE	Width	105 mm
Border	BLACK	Height	85 mm
Material	Class RA2 (12899-1:2007)	Area	0.01 m ²



25

Leave 5m of Permit Parking
Space between Lamp Column
outside 19-21 Ruby Road
and proposed disabled bay

21

17

RUBY ROAD

DISABLED

6.6m





5.0m

1

© Crown copyright and database rights 2015 Ordnance Survey 100024328

Drawn By	AS
Drawing No.	01
Date	11/09/2024
Scale	NTS

Title
21 Ruby Road E17

Notes	
	Proposed disabled bay
	Existing bay markings
	Existing Lamp Column
	Proposed Splitter Sign



579



458

Convert 3 m of existing single yellow lines to new double yellow lines for the existing ramp. Retain 9.3 metres of single yellow line.

FOREST ROAD

New 9.75 m double yellow line from the boundary at no.21 Hawthorne Road.

Convert existing single yellow lines to new double yellow lines between Forest Road and no.22 Hawthorne Road.

HAWTHORNE ROAD

Convert CPZ bay to double yellow line up to the boundary line of no.21 Hawthorne Road.

3.50

21

9.75

9.30

3

22

20

© Crown copyright and database rights Ordnance Survey 100024328

Name CB

Title

458 Forest Road

Scale 1:250

Hawthorne Road PTMO

Drawing No. 458ForestRd_TMO_Rev1

Date 30/08/24





- NOTES:**
- All dimensions are in metres unless otherwise stated
 - All levels are in metres unless otherwise stated
- Legend:**
- █ Proposed CPZ boundary
 - Existing no waiting at any time
 - Existing no waiting
 - █ Proposed no waiting at any time
 - █ Proposed no waiting
 - Existing bus stop/stand
 - Existing drop kerb
 - Existing lamp column
 - Existing telecommunication pole
 - Existing bollard
 - Litter bin
 - Existing fire hydrant
 - Existing bus stop
 - Existing CCTV
 - Existing sign and post
 - Existing mail box
 - Existing telecommunications cabinet
 - Existing tree
 - Existing parking bay to be removed
 - Proposed bay markings
 - New sign and new post (3m)
 - New sign and new post (5m)
 - New sign on existing lamp column
 - Install HPS zone entry sign
 - Install HPS zone exit sign
 - Install HPS permit holder parking sign
 - Install shared use sign
 - Install disabled parking sign

Existing markings

Remove existing road markings

Extend parking bay

Rev No.	Date	Description	By
-	-	-	-
Revision			

TITLE

HIGHAM'S PARK STATION (HPS)

- CONTROLLED PARKING ZONE

- DETAILED DESIGN DRAWING SHEET 4 OF 4

LONDON BOROUGH OF WALTHAM FOREST

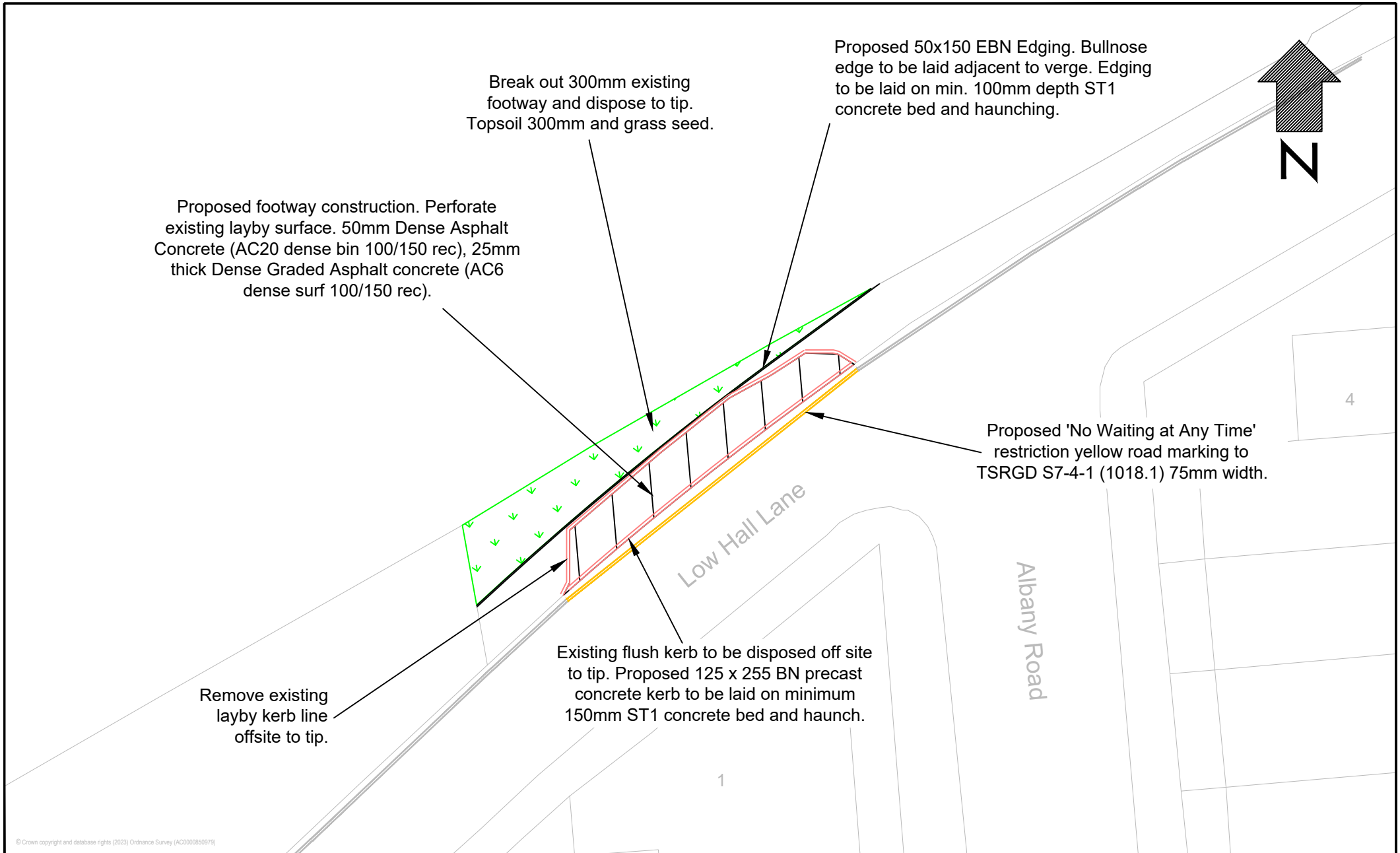
Engineering Design Group

Low Hall
Argall Ave
Leyton
London E10 7AS.

Designed by: - NP	Drawing Size: A1	Directory/Sub-Directory
Checked by: - N/A	Scale: 1:250	Filename: HIGHAM'S PARK EAST
Date: - FEB 2023	Drawing No.:	Revision:

© Crown copyright and database rights 2015 Ordnance Survey 100024328






FILED DATE: 19-Apr-2023-12:22pm CAD REFERENCE: C:\USERS\PRADHAN\ONE DRIVE - LONDON BOROUGH OF WALTHAM FOREST\ESTCP\HIGHAM'S PARK EAST\Beverley Road.dwg USERNAME: NP\pradha



© Crown copyright and database rights (2023) Ordnance Survey (AC000085979)

Drawn By	KF
Drawing No.	LWHLLN-DWG-001
Date	19/07/2024
Scale	1:200@A4

Title	Removal of layby and proposed footway and verge Low Hall Lane E17
-------	--

Notes	<p>Key</p> <p> Represents proposed</p> <p> Represents existing</p> <p> Represents remove</p> <p> Proposed grass verge</p> <p> Proposed footway</p>
-------	--



T66(24) minor correction to on street provisions and restrictions

Spruce Hills Road E17 western extremity



Livingstone Road E17



Blackthorne Drive E4

Blackthorne Dr

