











Mon - Sun
8 am - 6.30 pm
Pay by phone
0203 3621300
or text 65565
quoting location

Max stay 3 hours
No return
within 3 hours

LEGEND

-  Proposed Bay Changes
-  Existing Parking Bay
-  Existing Single / Double Yellow Line
-  Existing Lamp Column
-  Existing Telecommunication Pole
-  Existing Bollard
-  Existing Tree
-  Existing Telecommunications Cabinet
-  Existing Sign Post and Sign Plate
-  Existing Sign Post and Sign Plate to be removed
-  Proposed Sign Post and Proposed Sign Plate

Please note:
 Sign design is indicative of the proposed restriction only, the parking sign installed on site may vary.

- NOTES**
1. Do not scale from this drawing.
 2. All dimensions are in metres unless otherwise specified.
 3. Background survey information supplied by others. See original survey plans for details.
 4. This drawing is to be read in conjunction with all drawings and documents related to the project.

Rev	Date	Description	Drn	Chk	App
01	03/09/2024	FIRST DRAFT	TN	SR	OK

This drawing has been specifically prepared to meet the requirements of the named client and may contain design and innovative features which differ from conventional design standards.



www.marstonholdings.co.uk/projectcentre

Client



Waltham Forest

Project

PAY TO PARK REVIEW

Drawing Title

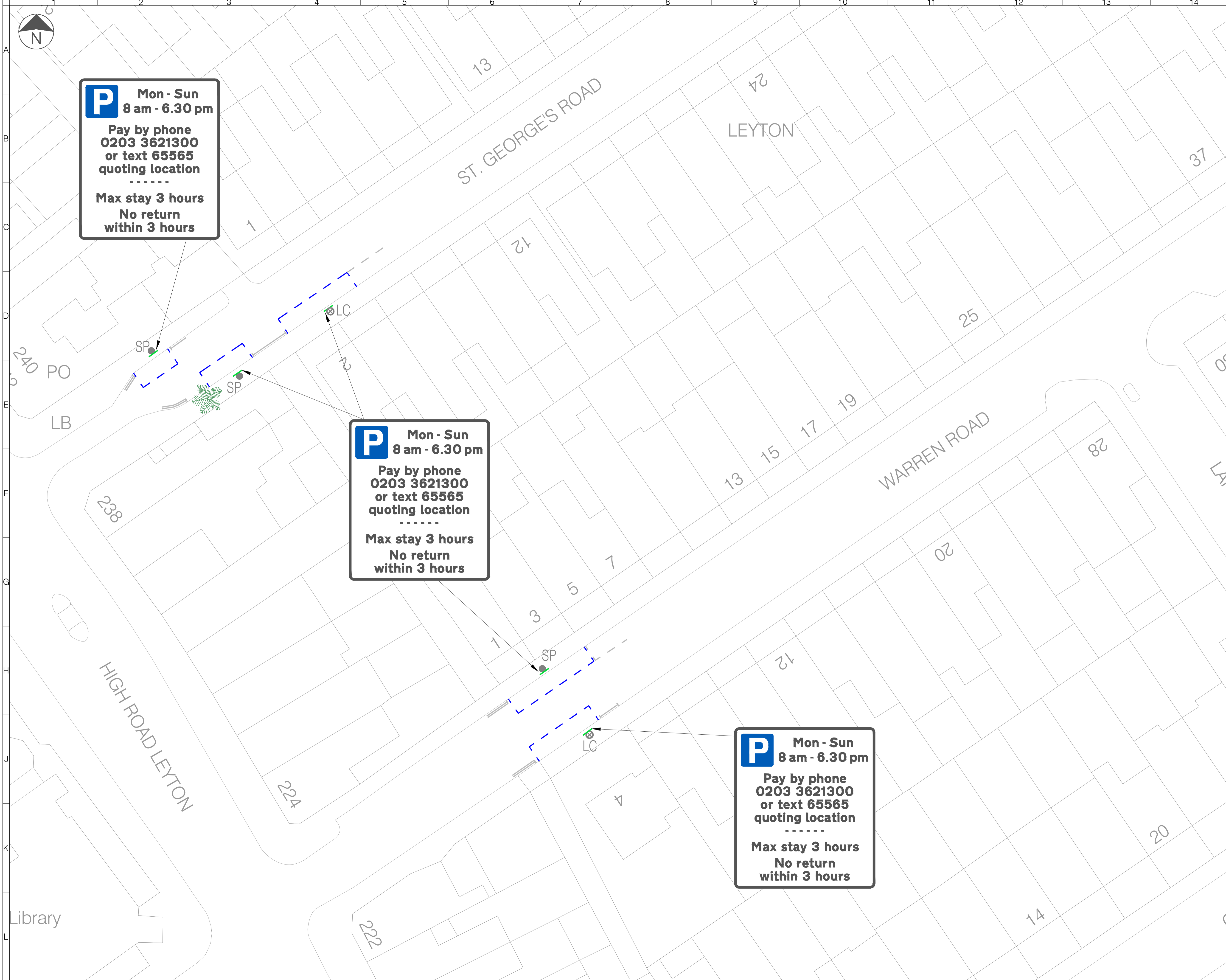
MAUD ROAD, E10

Drawing Status

FIRST DRAFT

Drawn	Designed	Date	Scale	Size
EF	TN	SEP 24	1:200	A1

Drawing No.	Rev
1000010205-2-9001-LEYTONSTONE-01-25	01



P Mon - Sun
8 am - 6.30 pm
Pay by phone
0203 3621300
or text 65565
quoting location

Max stay 3 hours
No return
within 3 hours

P Mon - Sun
8 am - 6.30 pm
Pay by phone
0203 3621300
or text 65565
quoting location

Max stay 3 hours
No return
within 3 hours

P Mon - Sun
8 am - 6.30 pm
Pay by phone
0203 3621300
or text 65565
quoting location

Max stay 3 hours
No return
within 3 hours

LEGEND

- Proposed Bay Changes
- Existing Parking Bay
- Existing Single / Double Yellow Line
- Existing Lamp Column
- Existing Telecommunication Pole
- Existing Bollard
- Existing Tree
- Existing Telecommunications Cabinet
- Existing Sign Post and Sign Plate
- Existing Sign Post and Sign Plate to be removed
- Proposed Sign Post and Proposed Sign Plate

Please note:
Sign design is indicative of the proposed restriction only, the parking sign installed on site may vary.

- NOTES**
1. Do not scale from this drawing.
 2. All dimensions are in metres unless otherwise specified.
 3. Background survey information supplied by others. See original survey plans for details.
 4. This drawing is to be read in conjunction with all drawings and documents related to the project.

Rev	Date	Description	Drn	Chk	App
01	03/09/2024	FIRST DRAFT	TN	SR	OK

This drawing has been specifically prepared to meet the requirements of the named client and may contain design and innovative features which differ from conventional design standards.

PROJECT CENTRE

www.marstonholdings.co.uk/projectcentre



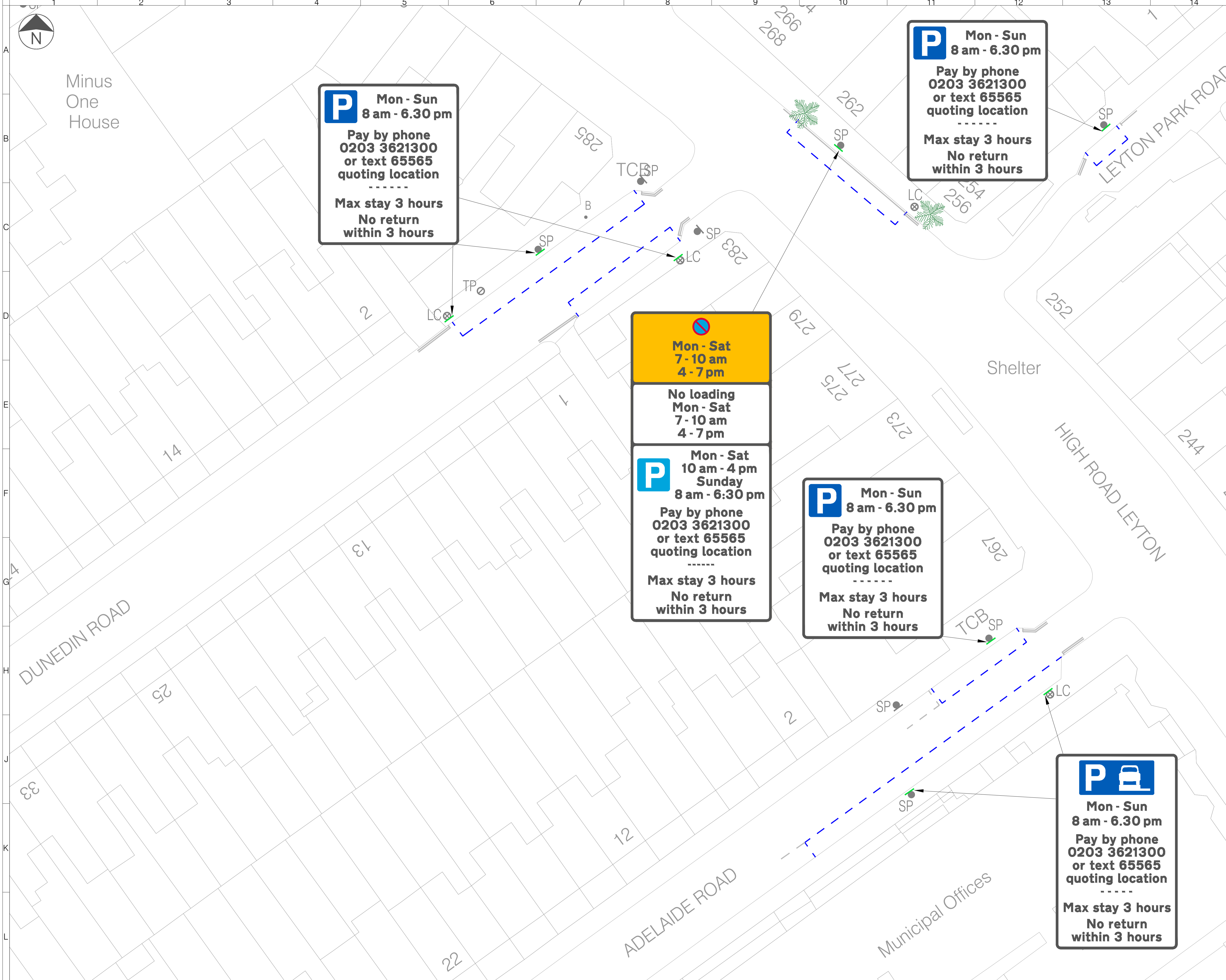
PAY TO PARK REVIEW

ST. GEORGE'S ROAD AND WARREN ROAD, E10

FIRST DRAFT

Drawn	Designed	Date	Scale	Size
EF	TN	SEP 24	1:200	A1

Drawing No.	Rev
1000010205-2-9001-LEYTONSTONE-01-26	01



P Mon - Sun
8 am - 6.30 pm
Pay by phone
0203 3621300
or text 65565
quoting location

Max stay 3 hours
No return
within 3 hours

P Mon - Sun
8 am - 6.30 pm
Pay by phone
0203 3621300
or text 65565
quoting location

Max stay 3 hours
No return
within 3 hours

No entry
Mon - Sat
7 - 10 am
4 - 7 pm
No loading
Mon - Sat
7 - 10 am
4 - 7 pm
P Mon - Sat
10 am - 4 pm
Sunday
8 am - 6.30 pm
Pay by phone
0203 3621300
or text 65565
quoting location

Max stay 3 hours
No return
within 3 hours

P Mon - Sun
8 am - 6.30 pm
Pay by phone
0203 3621300
or text 65565
quoting location

Max stay 3 hours
No return
within 3 hours

PA Mon - Sun
8 am - 6.30 pm
Pay by phone
0203 3621300
or text 65565
quoting location

Max stay 3 hours
No return
within 3 hours

- LEGEND**
- Proposed Bay Changes
 - Existing Parking Bay
 - Existing Single / Double Yellow Line
 - Existing Lamp Column
 - Existing Telecommunication Pole
 - Existing Bollard
 - Existing Tree
 - Existing Telecommunications Cabinet
 - Existing Sign Post and Sign Plate
 - Existing Sign Post and Sign Plate to be removed
 - Proposed Sign Post and Proposed Sign Plate

Please note:
Sign design is indicative of the proposed restriction only, the parking sign installed on site may vary.

- NOTES**
1. Do not scale from this drawing.
 2. All dimensions are in metres unless otherwise specified.
 3. Background survey information supplied by others. See original survey plans for details.
 4. This drawing is to be read in conjunction with all drawings and documents related to the project.

Rev	Date	Description	Drn	Chk	App
01	03/09/2024	FIRST DRAFT		TN	SR OK



Client:

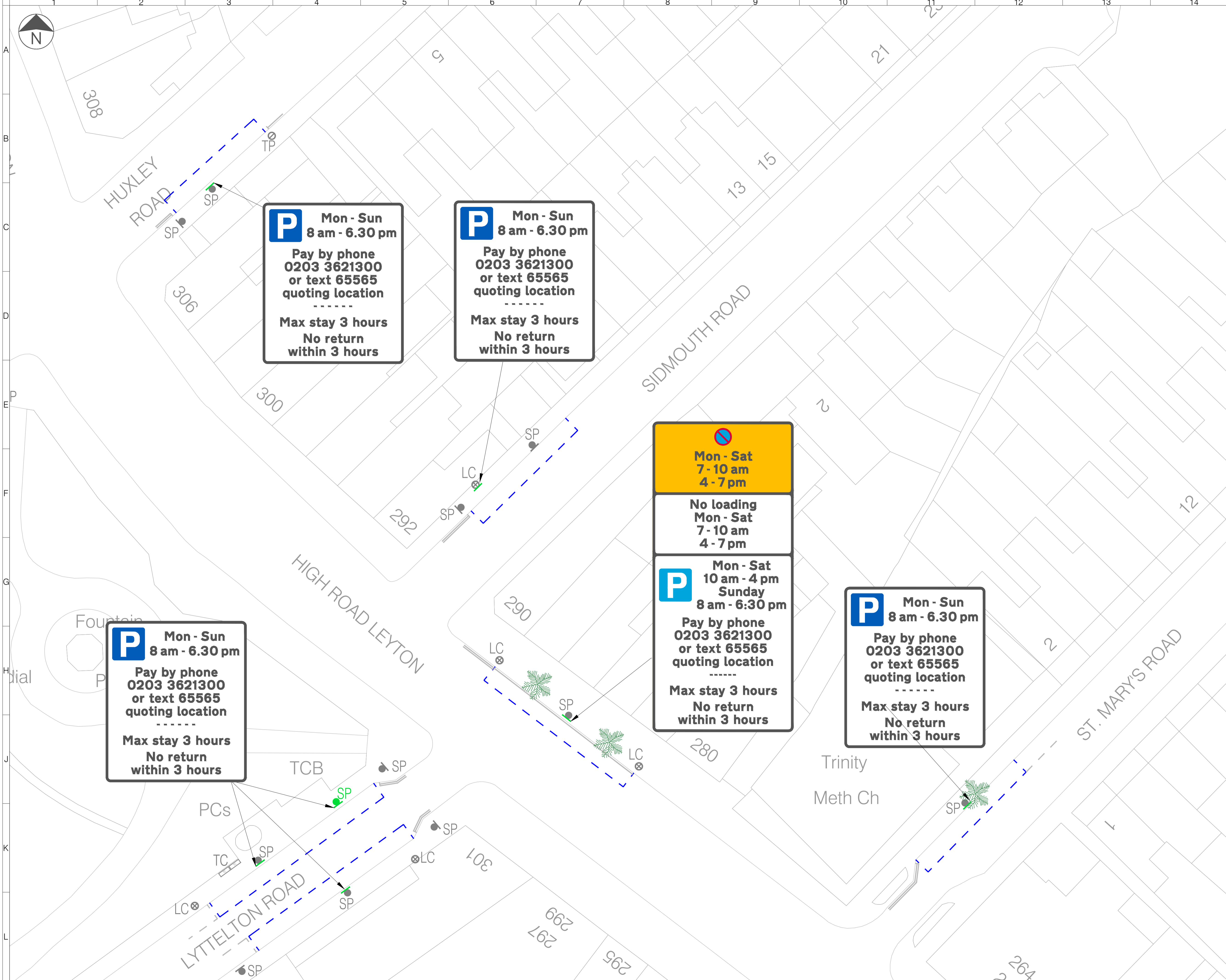
Project: **PAY TO PARK REVIEW**

Drawing Title: HIGH ROAD LEYTON, ADELAIDE ROAD, DUNEDIN ROAD AND LEYTON PARK ROAD, E10

Drawing Status: **FIRST DRAFT**

Drawn	Designed	Date	Scale	Size
EF	TN	SEP 24	1:200	A1

Drawing No. 1000010205-2-9001-LEYTONSTONE-01-27 Rev 01



LEGEND

- Proposed Bay Changes
- Existing Parking Bay
- Existing Single / Double Yellow Line
- Existing Lamp Column
- Existing Telecommunication Pole
- Existing Bollard
- Existing Tree
- Existing Telecommunications Cabinet
- Existing Sign Post and Sign Plate
- Existing Sign Post and Sign Plate to be removed
- Proposed Sign Post and Proposed Sign Plate

Please note:
 Sign design is indicative of the proposed restriction only, the parking sign installed on site may vary.

- NOTES**
1. Do not scale from this drawing.
 2. All dimensions are in metres unless otherwise specified.
 3. Background survey information supplied by others. See original survey plans for details.
 4. This drawing is to be read in conjunction with all drawings and documents related to the project.

Rev	Date	Description	Drn	Chk	App
01	03/09/2024	FIRST DRAFT	TN	SR	OK

This drawing has been specifically prepared to meet the requirements of the named client and may contain design and innovative features which differ from conventional design standards.

www.marstonholdings.co.uk/projectcentre

Client:

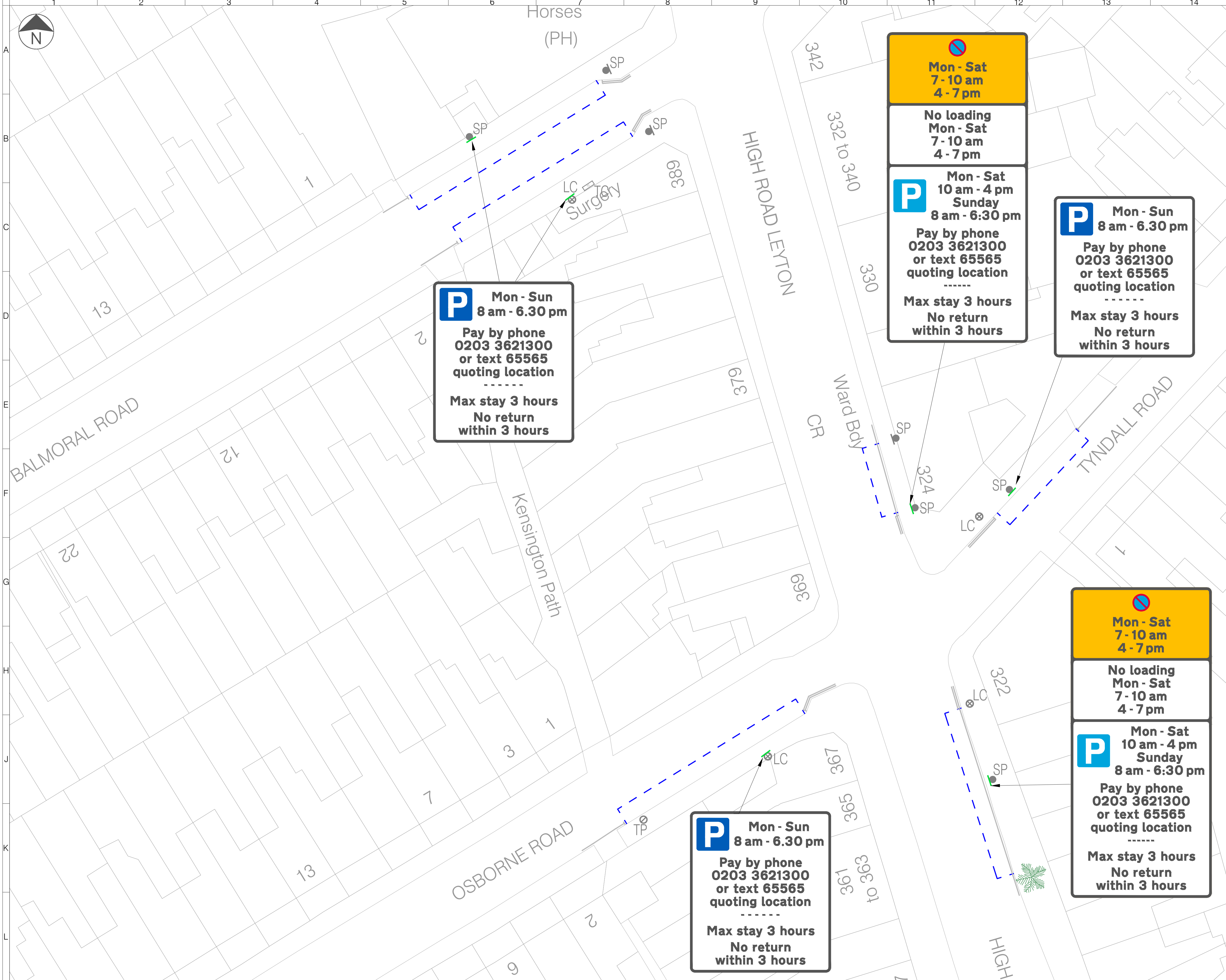
Project: **PAY TO PARK REVIEW**

Drawing Title: **HIGH ROAD LEYTON, SIDMOUTH ROAD, HUXLEY ROAD, LYTTLETON ROAD AND ST MARY'S ROAD, E10**

Drawing Status: **FIRST DRAFT**

Drawn	Designed	Date	Scale	Size
EF	TN	SEP 24	1:200	A1

Drawing No. 1000010205-2-9001-LEYTONSTONE-01-28 Rev 01



LEGEND

- Proposed Bay Changes
- Existing Parking Bay
- Existing Single / Double Yellow Line
- Existing Lamp Column
- Existing Telecommunication Pole
- Existing Bollard
- Existing Tree
- Existing Telecommunications Cabinet
- Existing Sign Post and Sign Plate
- Existing Sign Post and Sign Plate to be removed
- Proposed Sign Post and Proposed Sign Plate

Please note:
Sign design is indicative of the proposed restriction only, the parking sign installed on site may vary.

- NOTES**
1. Do not scale from this drawing.
 2. All dimensions are in metres unless otherwise specified.
 3. Background survey information supplied by others. See original survey plans for details.
 4. This drawing is to be read in conjunction with all drawings and documents related to the project.

Rev	Date	Description	Drn	Chk	App
01	03/09/2024	FIRST DRAFT	TN	SR	OK

This drawing has been specifically prepared to meet the requirements of the named client and may contain design and innovative features which differ from conventional design standards.

PROJECT CENTRE

www.marstonholdings.co.uk/projectcentre

Client: **Waltham Forest**

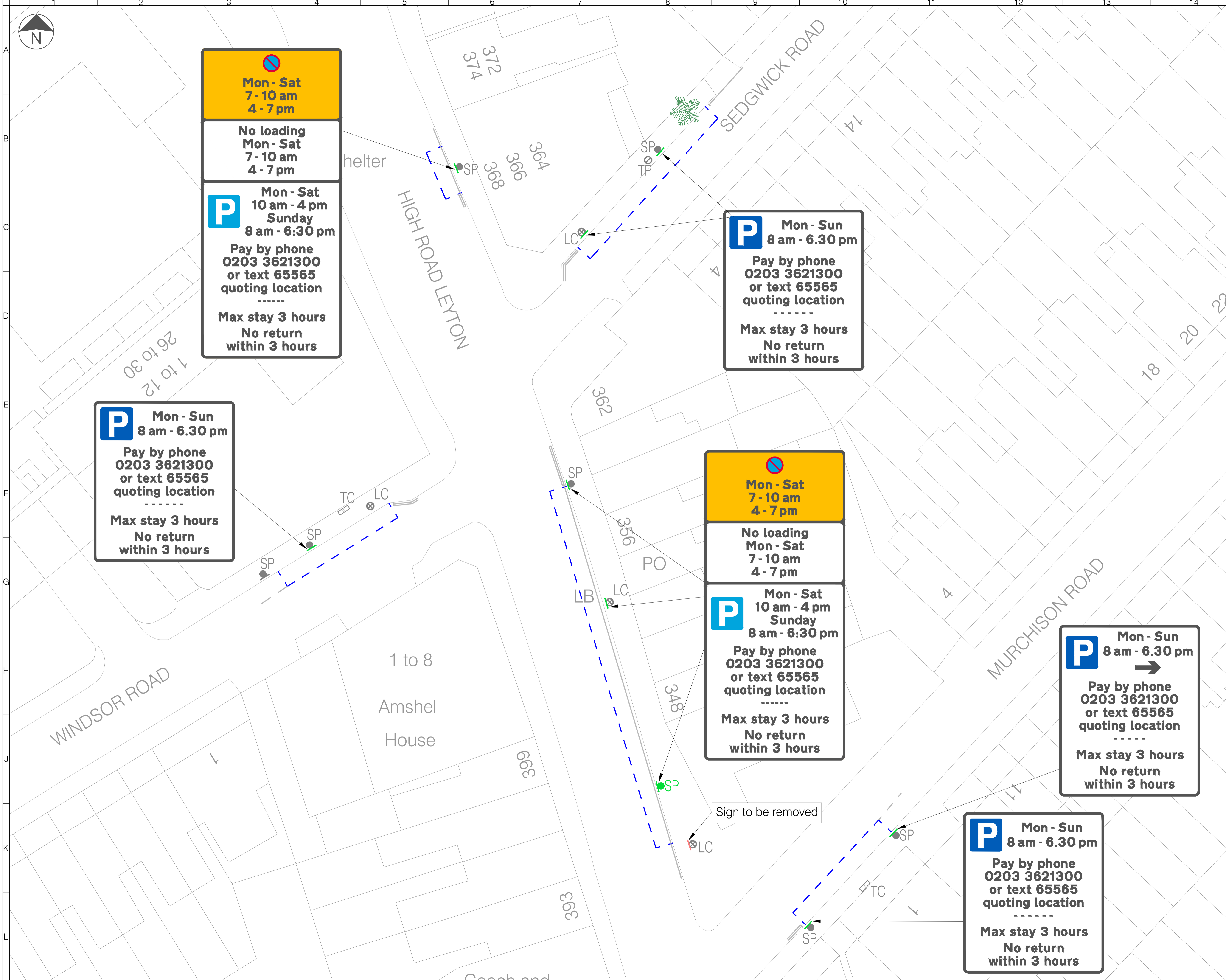
Project: **PAY TO PARK REVIEW**

Drawing Title: **HIGH ROAD LEYTON, OSBORNE ROAD TYNDALL AND BALMORAL ROAD, E10**

Drawing Status: **FIRST DRAFT**

Drawn	Designed	Date	Scale	Size
EF	TN	SEP 24	1:200	A1

Drawing No. 1000010205-2-9001-LEYTONSTONE-01-29 Rev 01



Mon - Sat
7 - 10 am
4 - 7 pm

No loading
Mon - Sat
7 - 10 am
4 - 7 pm

P **Mon - Sat**
10 am - 4 pm
Sunday
8 am - 6:30 pm

Pay by phone
0203 3621300
or text 65565
quoting location

Max stay 3 hours
No return
within 3 hours

P **Mon - Sun**
8 am - 6.30 pm

Pay by phone
0203 3621300
or text 65565
quoting location

Max stay 3 hours
No return
within 3 hours

P **Mon - Sun**
8 am - 6.30 pm

Pay by phone
0203 3621300
or text 65565
quoting location

Max stay 3 hours
No return
within 3 hours

Mon - Sat
7 - 10 am
4 - 7 pm

No loading
Mon - Sat
7 - 10 am
4 - 7 pm

P **Mon - Sat**
10 am - 4 pm
Sunday
8 am - 6:30 pm

Pay by phone
0203 3621300
or text 65565
quoting location

Max stay 3 hours
No return
within 3 hours

P **Mon - Sun**
8 am - 6.30 pm

Pay by phone
0203 3621300
or text 65565
quoting location

Max stay 3 hours
No return
within 3 hours

P **Mon - Sun**
8 am - 6.30 pm

Pay by phone
0203 3621300
or text 65565
quoting location

Max stay 3 hours
No return
within 3 hours

LEGEND

- Proposed Bay Changes
- Existing Parking Bay
- Existing Single / Double Yellow Line
- Existing Lamp Column
- Existing Telecommunication Pole
- Existing Bollard
- Existing Tree
- Existing Telecommunications Cabinet
- Existing Sign Post and Sign Plate
- Existing Sign Post and Sign Plate to be removed
- Proposed Sign Post and Proposed Sign Plate

Please note:
Sign design is indicative of the proposed restriction only, the parking sign installed on site may vary.

- NOTES**
- Do not scale from this drawing.
 - All dimensions are in metres unless otherwise specified.
 - Background survey information supplied by others. See original survey plans for details.
 - This drawing is to be read in conjunction with all drawings and documents related to the project.

Rev	Date	Description	Drn	Chk	App
01	03/09/2024	FIRST DRAFT	TN	SR	OK

This drawing has been specifically prepared to meet the requirements of the named client and may contain design and innovative features which differ from conventional design standards.

PROJECT CENTRE
www.marstonholdings.co.uk/projectcentre

Client: **Waltham Forest**

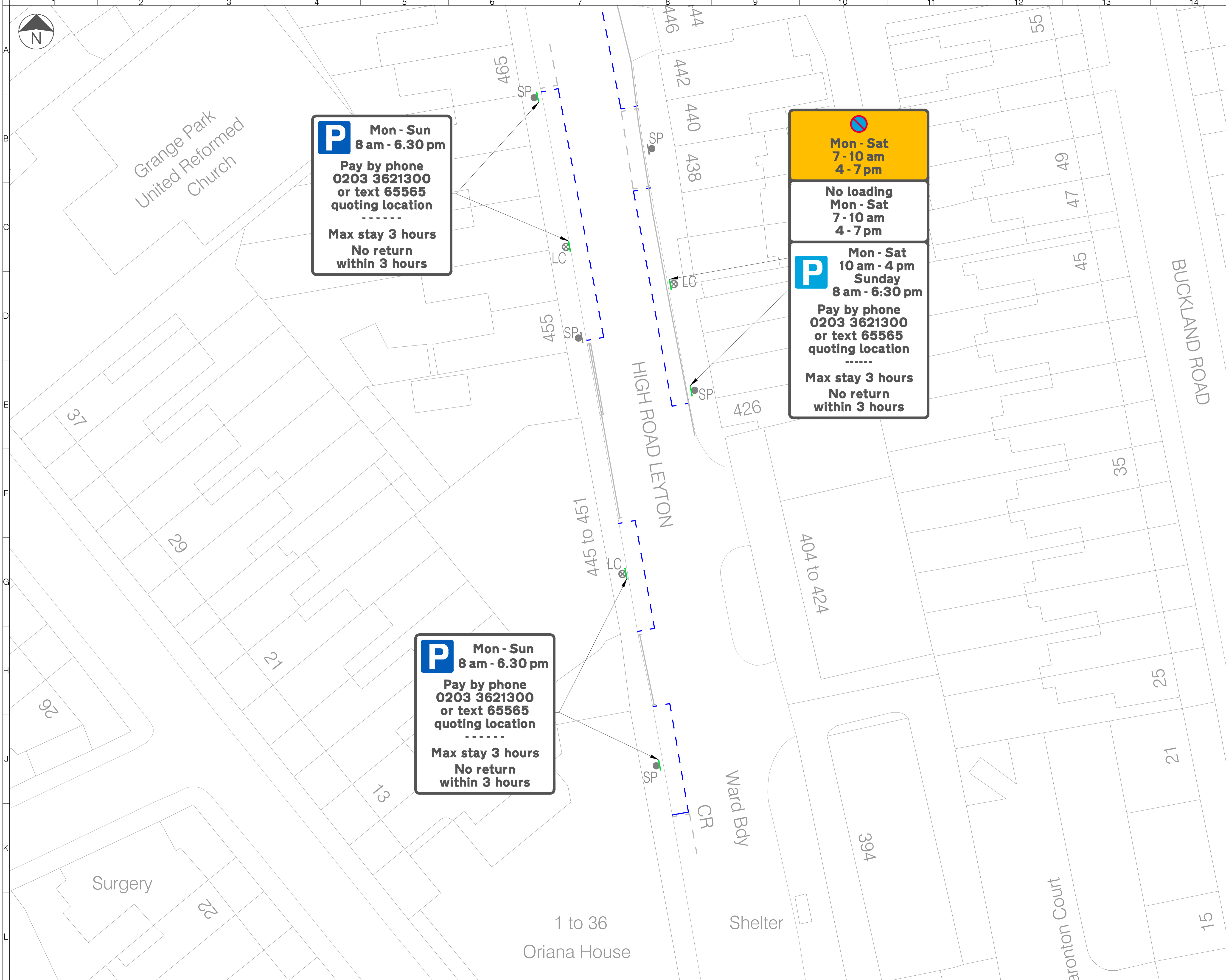
Project: **PAY TO PARK REVIEW**

Drawing Title: **HIGH ROAD LEYTON, WINDSOR ROAD, MURCHISON ROAD AND SEDGWICK ROAD, E10**

Drawing Status: **FIRST DRAFT**

Drawn	Designed	Date	Scale	Size
EF	TN	SEP 24	1:200	A1

Drawing No. 1000010205-2-9001-LEYTONSTONE-01-30 Rev 01



P Mon - Sun
8 am - 6.30 pm
Pay by phone
0203 3621300
or text 65565
quoting location
.....
Max stay 3 hours
No return
within 3 hours

Mon - Sat
7 - 10 am
4 - 7 pm
No loading
Mon - Sat
7 - 10 am
4 - 7 pm
P Mon - Sat
10 am - 4 pm
Sunday
8 am - 6:30 pm
Pay by phone
0203 3621300
or text 65565
quoting location
.....
Max stay 3 hours
No return
within 3 hours

P Mon - Sun
8 am - 6.30 pm
Pay by phone
0203 3621300
or text 65565
quoting location
.....
Max stay 3 hours
No return
within 3 hours

LEGEND

- Proposed Bay Changes
- Existing Parking Bay
- Existing Single / Double Yellow Line
- Existing Lamp Column
- Existing Telecommunication Pole
- Existing Bollard
- Existing Tree
- Existing Telecommunications Cabinet
- Existing Sign Post and Sign Plate
- Existing Sign Post and Sign Plate to be removed
- Proposed Sign Post and Proposed Sign Plate

Please note:
Sign design is indicative of the proposed restriction only, the parking sign installed on site may vary.

- NOTES**
1. Do not scale from this drawing.
 2. All dimensions are in metres unless otherwise specified.
 3. Background survey information supplied by others. See original survey plans for details.
 4. This drawing is to be read in conjunction with all drawings and documents related to the project.

Rev	Date	Description	Drn	Chk	App
01	03/09/2024	FIRST DRAFT	TN	SR	OK

This drawing has been specifically prepared to meet the requirements of the named client and may contain design and innovative features which differ from conventional design standards.

www.marstonholdings.co.uk/projectcentre

Client:


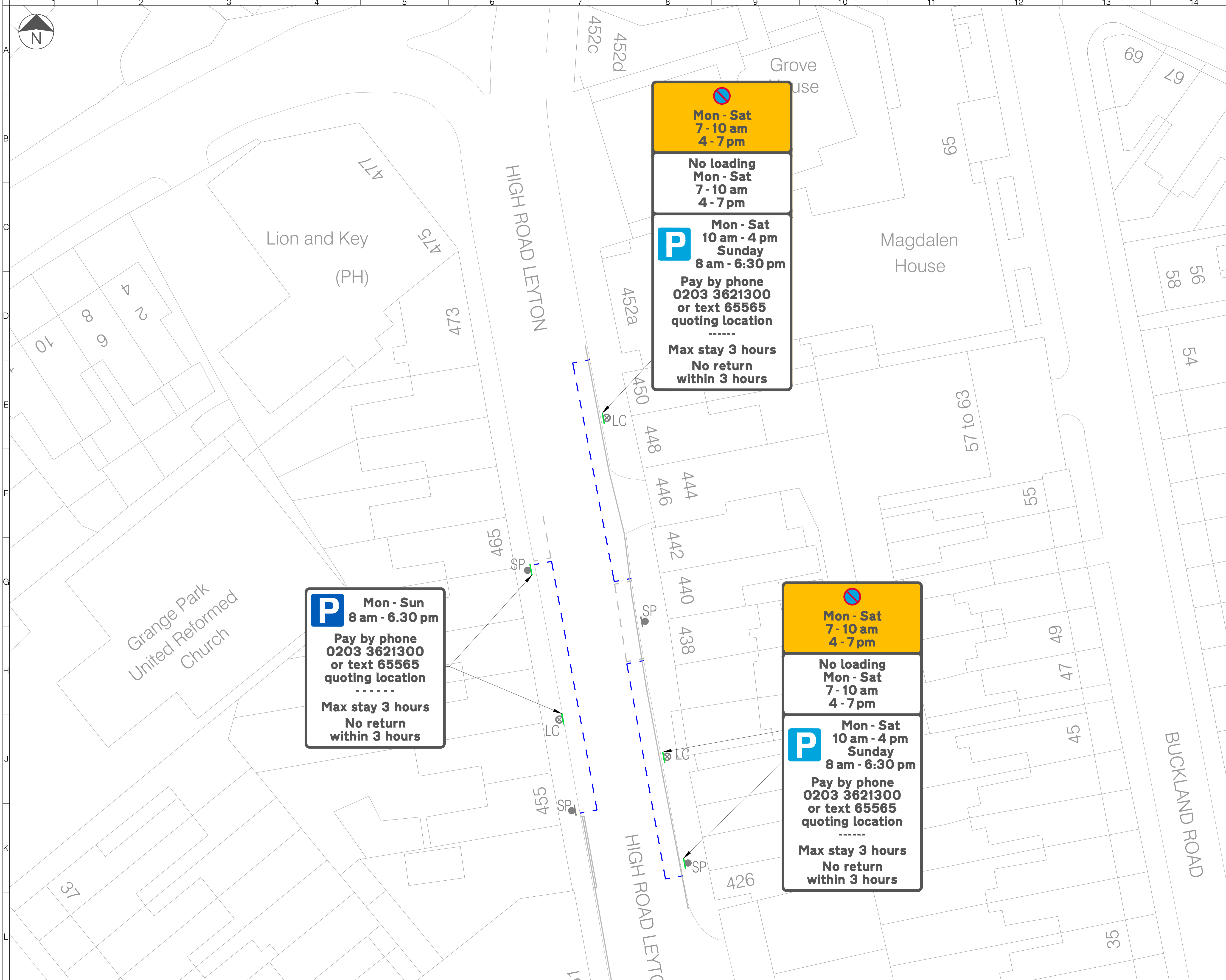
Project: PAY TO PARK REVIEW

Drawing Title: HIGH ROAD LEYTON, E10

Drawing Status: FIRST DRAFT

Drawn	Designed	Date	Scale	Size
EF	TN	SEP 24	1:200	A1

Drawing No. 1000010205-2-9001-LEYTONSTONE-01-31 Rev 01



LEGEND

- - - Proposed Bay Changes
- - - Existing Parking Bay
- Existing Single / Double Yellow Line
- Existing Lamp Column
- Existing Telecommunication Pole
- Existing Bollard
- + Existing Tree
- + Existing Telecommunications Cabinet
- ⊕ Existing Sign Post and Sign Plate
- ⊕ Existing Sign Post and Sign Plate to be removed
- ⊕ Proposed Sign Post and Proposed Sign Plate

Please note:
 Sign design is indicative of the proposed restriction only, the parking sign installed on site may vary.

- NOTES**
1. Do not scale from this drawing.
 2. All dimensions are in metres unless otherwise specified.
 3. Background survey information supplied by others. See original survey plans for details.
 4. This drawing is to be read in conjunction with all drawings and documents related to the project.

Rev	Date	Description	Drn	Chk	App
01	03/09/2024	FIRST DRAFT	TN	SR	OK

This drawing has been specifically prepared to meet the requirements of the named client and may contain design and innovative features which differ from conventional design standards.

PROJECT CENTRE

www.marstonholdings.co.uk/projectcentre

Client

Waltham Forest

Project

PAY TO PARK REVIEW

Drawing Title

HIGH ROAD LEYTON, E10

Drawing Status

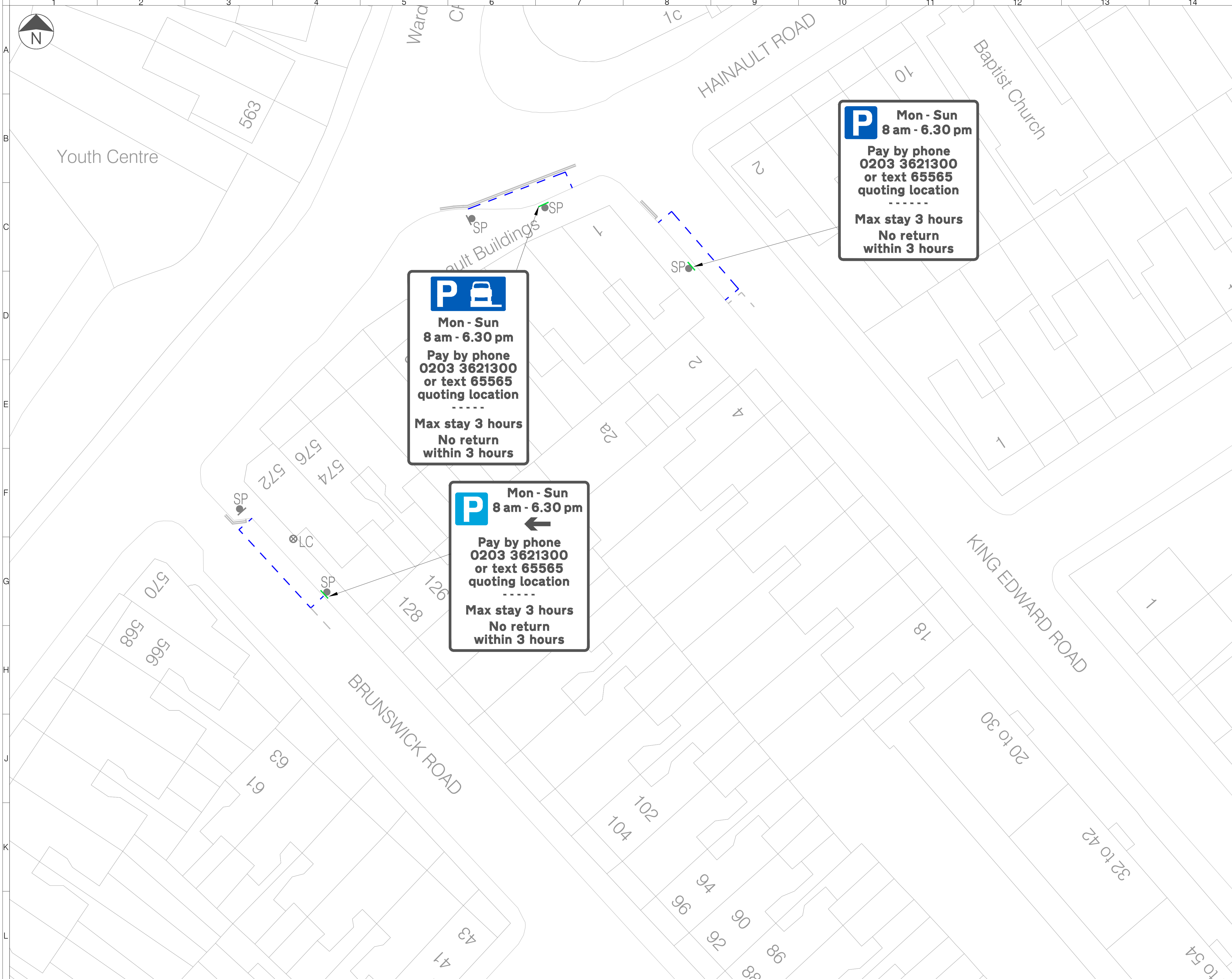
FIRST DRAFT

Drawn	Designed	Date	Scale	Size
EF	TN	SEP 24	1:200	A1

Drawing No. Rev

1000010205-2-9001-LEYTONSTONE-01-32 01





LEGEND

- Proposed Bay Changes
- Existing Parking Bay
- Existing Single / Double Yellow Line
- Existing Lamp Column
- Existing Telecommunication Pole
- Existing Bollard
- Existing Tree
- Existing Telecommunications Cabinet
- Existing Sign Post and Sign Plate
- Existing Sign Post and Sign Plate to be removed
- Proposed Sign Post and Proposed Sign Plate

Please note:
 Sign design is indicative of the proposed restriction only, the parking sign installed on site may vary.

- NOTES**
1. Do not scale from this drawing.
 2. All dimensions are in metres unless otherwise specified.
 3. Background survey information supplied by others. See original survey plans for details.
 4. This drawing is to be read in conjunction with all drawings and documents related to the project.

Rev	Date	Description	Drn	Chk	App
01	03/09/2024	FIRST DRAFT	TN	SR	OK

This drawing has been specifically prepared to meet the requirements of the named client and may contain design and innovative features which differ from conventional design standards.



www.marstonholdings.co.uk/projectcentre

Client



Waltham Forest

Project

PAY TO PARK REVIEW

Drawing Title

BRUNSWICK ROAD, KING EDWARD ROAD,
AND HAINAULT ROAD, E10 & E11

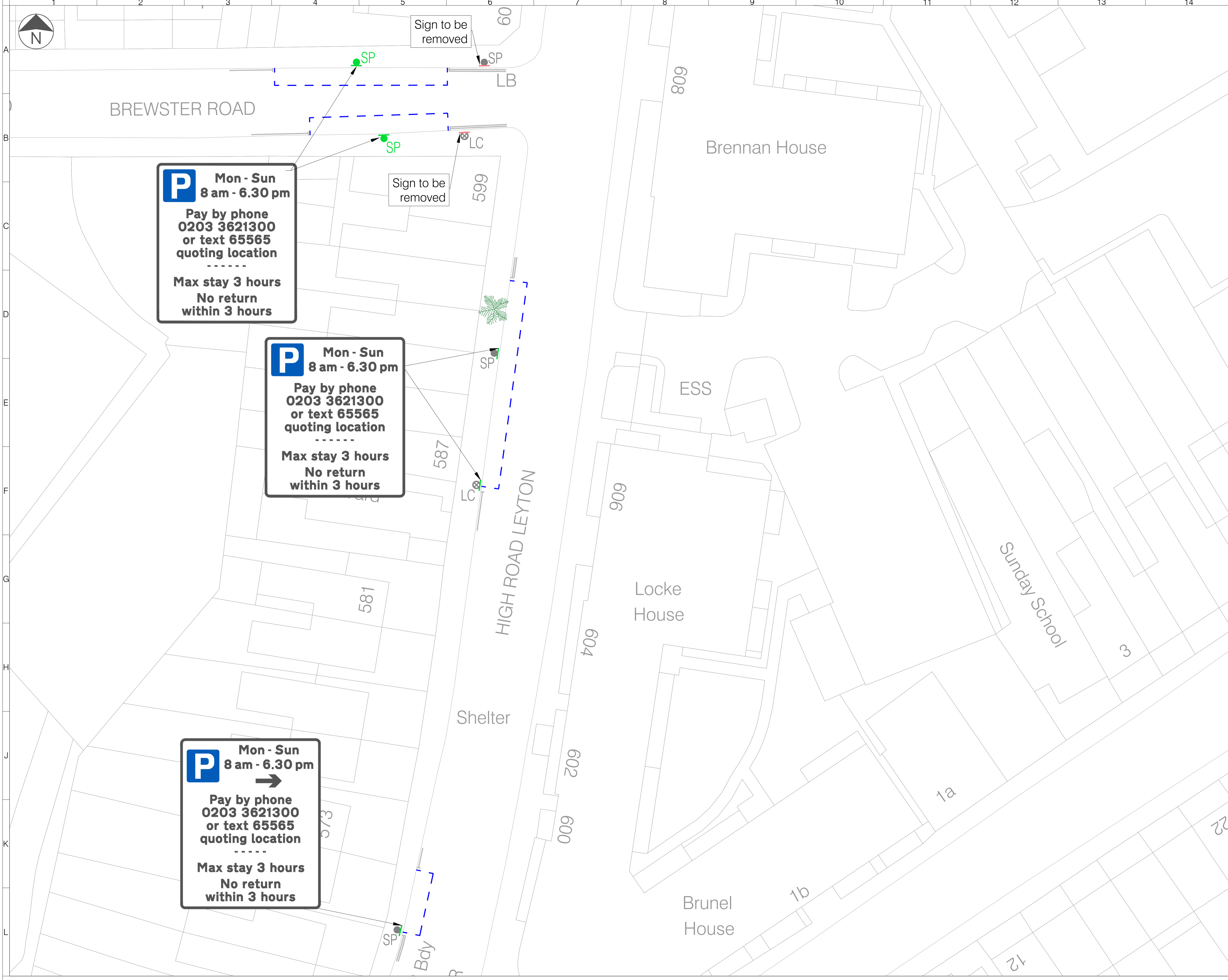
Drawing Status

FIRST DRAFT

Drawn	Designed	Date	Scale	Size
EF	TN	SEP 24	1:200	A1

Drawing No. 1000010205-2-9001-LEYTONSTONE-01-33

Rev 01



P Mon - Sun
8 am - 6.30 pm
Pay by phone
0203 3621300
or text 65565
quoting location

Max stay 3 hours
No return
within 3 hours

P Mon - Sun
8 am - 6.30 pm
Pay by phone
0203 3621300
or text 65565
quoting location

Max stay 3 hours
No return
within 3 hours

P Mon - Sun
8 am - 6.30 pm
→
Pay by phone
0203 3621300
or text 65565
quoting location

Max stay 3 hours
No return
within 3 hours

LEGEND

- - - - Proposed Bay Changes
- - - - Existing Parking Bay
- Existing Single / Double Yellow Line
- LC Existing Lamp Column
- SP Existing Telecommunication Pole
- B Existing Bollard
- + Existing Tree
- TC Existing Telecommunications Cabinet
- SP Existing Sign Post and Sign Plate
- SP Existing Sign Post and Sign Plate to be removed
- SP Proposed Sign Post and Proposed Sign Plate

Please note:
Sign design is indicative of the proposed restriction only, the parking sign installed on site may vary.

- NOTES**
1. Do not scale from this drawing.
 2. All dimensions are in metres unless otherwise specified.
 3. Background survey information supplied by others. See original survey plans for details.
 4. This drawing is to be read in conjunction with all drawings and documents related to the project.

Rev	Date	Description	Drn	Chk	App
01	03/09/2024	FIRST DRAFT	TN	SR	OK

This drawing has been specifically prepared to meet the requirements of the named client and may contain design and innovative features which differ from conventional design standards.



www.marstonholdings.co.uk/projectcentre

Client



Waltham Forest

Project

PAY TO PARK REVIEW

Drawing Title

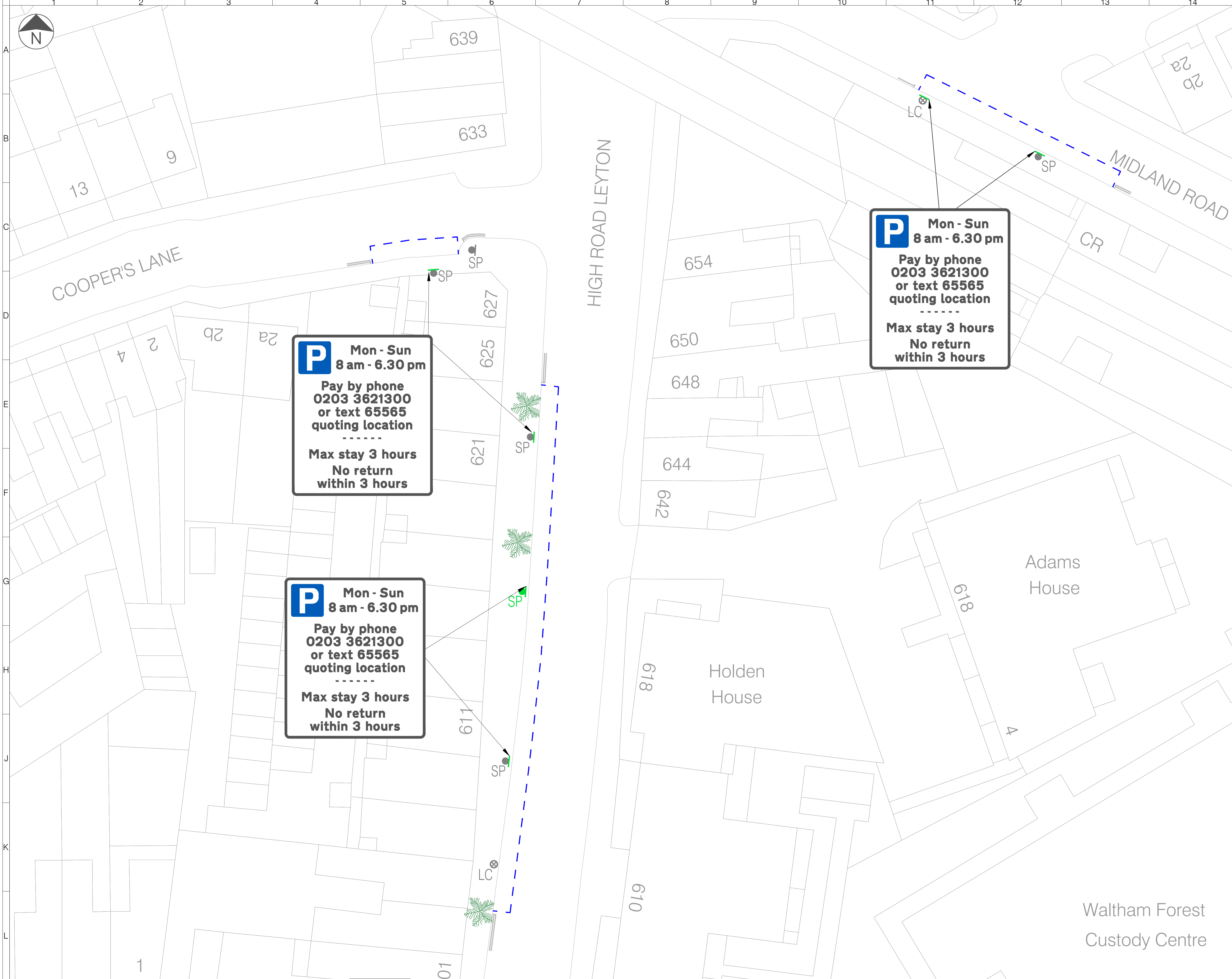
HIGH ROAD LEYTON AND BREWSTER ROAD, E10

Drawing Status

FIRST DRAFT

Drawn	Designed	Date	Scale	Size
EF	TN	SEP 24	1:200	A1

Drawing No.	Rev
1000010205-2-9001-LEYTONSTONE-01-34	01



LEGEND

- Proposed Bay Changes
- Existing Parking Bay
- Existing Single / Double Yellow Line
- Existing Lamp Column
- Existing Telecommunication Pole
- Existing Bollard
- Existing Tree
- Existing Telecommunications Cabinet
- Existing Sign Post and Sign Plate
- Existing Sign Post and Sign Plate to be removed
- Proposed Sign Post and Proposed Sign Plate

Please note:
 Sign design is indicative of the proposed restriction only, the parking sign installed on site may vary.

- NOTES**
1. Do not scale from this drawing.
 2. All dimensions are in metres unless otherwise specified.
 3. Background survey information supplied by others. See original survey plans for details.
 4. This drawing is to be read in conjunction with all drawings and documents related to the project.

Rev	Date	Description	Drn	Chk	App
01	03/09/2024	FIRST DRAFT	TN	SR	OK

This drawing has been specifically prepared to meet the requirements of the named client and may contain design and innovative features which differ from conventional design standards.

www.marstonholdings.co.uk/projectcentre

Client

Waltham Forest

Project

PAY TO PARK REVIEW

Drawing Title

HIGH ROAD LEYTON, COOPERS LANE,
MIDLAND ROAD, E10

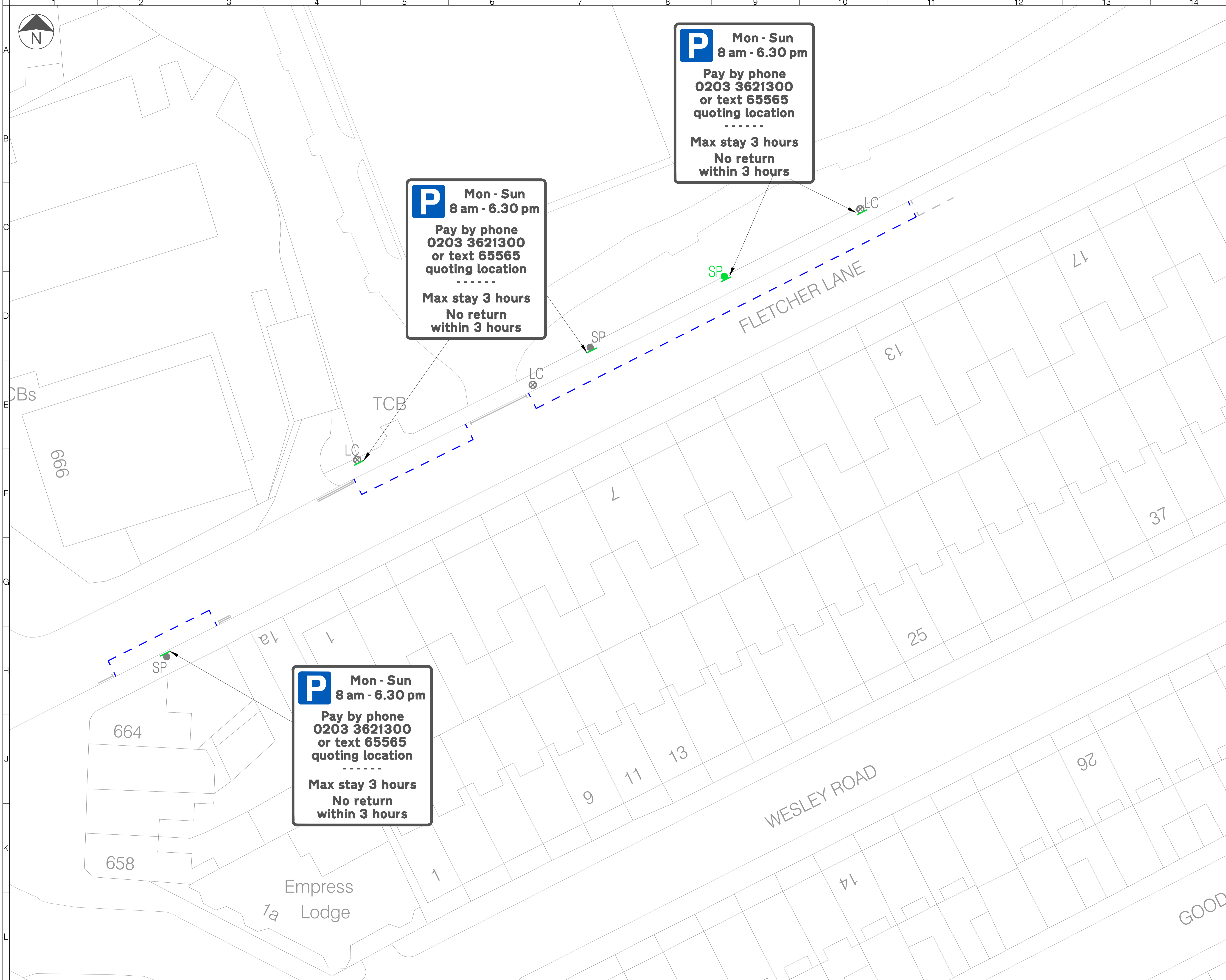
Drawing Status

FIRST DRAFT

Drawn	Designed	Date	Scale	Size
EF	TN	SEP 24	1:200	A1

Drawing No. 1000010205-2-9001-LEYTONSTONE-01-35

Rev 01



P Mon - Sun
8 am - 6.30 pm
Pay by phone
0203 3621300
or text 65565
quoting location

Max stay 3 hours
No return
within 3 hours

P Mon - Sun
8 am - 6.30 pm
Pay by phone
0203 3621300
or text 65565
quoting location

Max stay 3 hours
No return
within 3 hours

P Mon - Sun
8 am - 6.30 pm
Pay by phone
0203 3621300
or text 65565
quoting location

Max stay 3 hours
No return
within 3 hours

LEGEND

- Proposed Bay Changes
- Existing Parking Bay
- Existing Single / Double Yellow Line
- Existing Lamp Column
- Existing Telecommunication Pole
- Existing Bollard
- Existing Tree
- Existing Telecommunications Cabinet
- Existing Sign Post and Sign Plate
- Existing Sign Post and Sign Plate to be removed
- Proposed Sign Post and Proposed Sign Plate

Please note:
Sign design is indicative of the proposed restriction only, the parking sign installed on site may vary.

- NOTES**
1. Do not scale from this drawing.
 2. All dimensions are in metres unless otherwise specified.
 3. Background survey information supplied by others. See original survey plans for details.
 4. This drawing is to be read in conjunction with all drawings and documents related to the project.

Rev	Date	Description	Drn	Chk	App
01	03/09/2024	FIRST DRAFT	TN	SR	OK

This drawing has been specifically prepared to meet the requirements of the named client and may contain design and innovative features which differ from conventional design standards.



www.marstonholdings.co.uk/projectcentre

Client



Waltham Forest

Project

PAY TO PARK REVIEW

Drawing Title

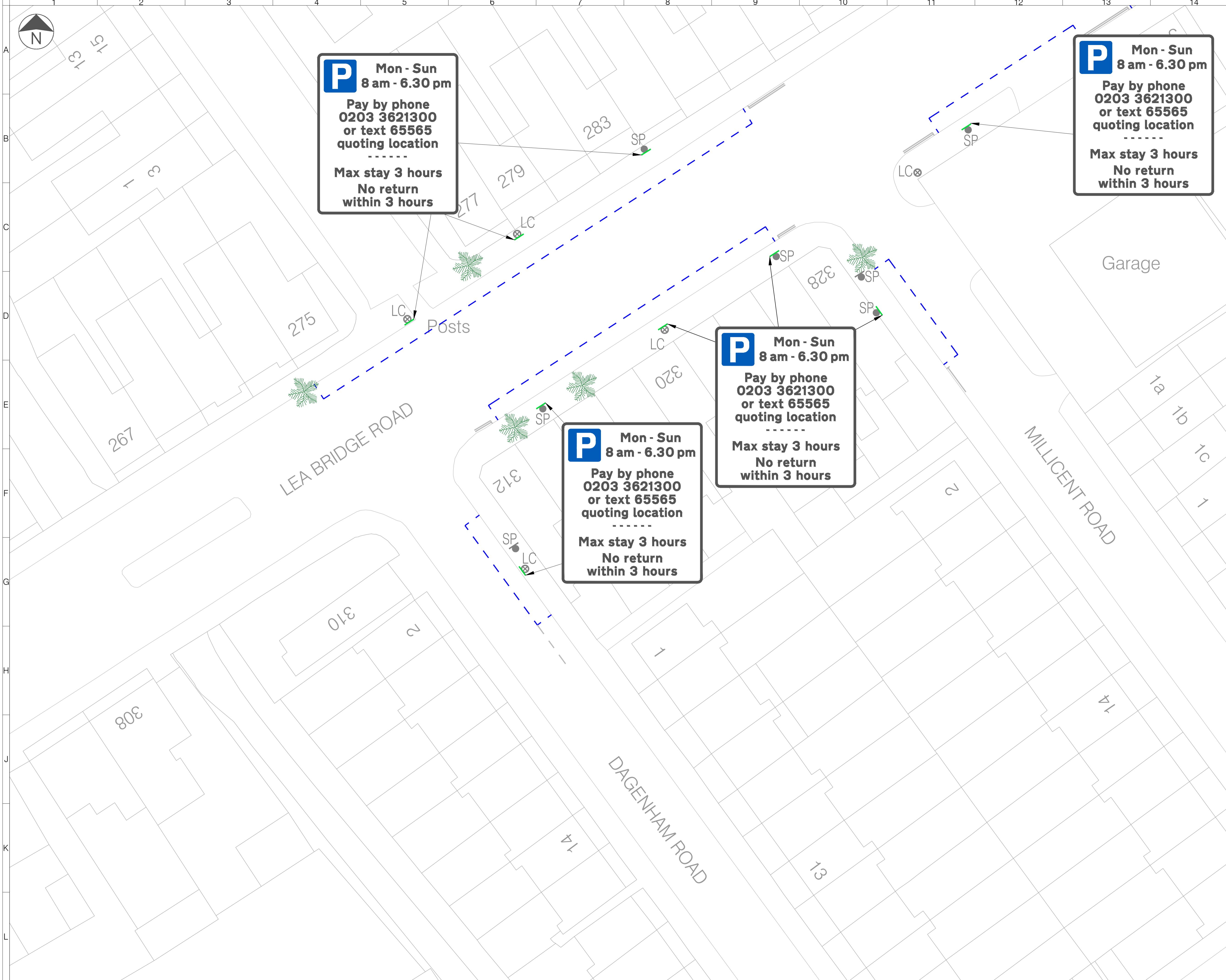
FLETCHER LANE, E10

Drawing Status

FIRST DRAFT

Drawn	Designed	Date	Scale	Size
EF	TN	SEP 24	1:200	A1

Drawing No.	Rev
1000010205-2-9001-LEYTONSTONE-01-36	01



LEGEND

- Proposed Bay Changes
- Existing Parking Bay
- Existing Single / Double Yellow Line
- Existing Lamp Column
- Existing Telecommunication Pole
- Existing Bollard
- Existing Tree
- Existing Telecommunications Cabinet
- Existing Sign Post and Sign Plate
- Existing Sign Post and Sign Plate to be removed
- Proposed Sign Post and Proposed Sign Plate

Please note:
 Sign design is indicative of the proposed restriction only, the parking sign installed on site may vary.

- NOTES**
1. Do not scale from this drawing.
 2. All dimensions are in metres unless otherwise specified.
 3. Background survey information supplied by others. See original survey plans for details.
 4. This drawing is to be read in conjunction with all drawings and documents related to the project.

Rev	Date	Description	Drn	Chk	App
01	03/09/2024	FIRST DRAFT	TN	SR	OK

This drawing has been specifically prepared to meet the requirements of the named client and may contain design and innovative features which differ from conventional design standards.



www.marstonholdings.co.uk/projectcentre

Client



Project

PAY TO PARK REVIEW

Drawing Title

MILLICENT ROAD, DAGENHAM ROAD,
LEA BRIDGE ROAD, E17 & E10

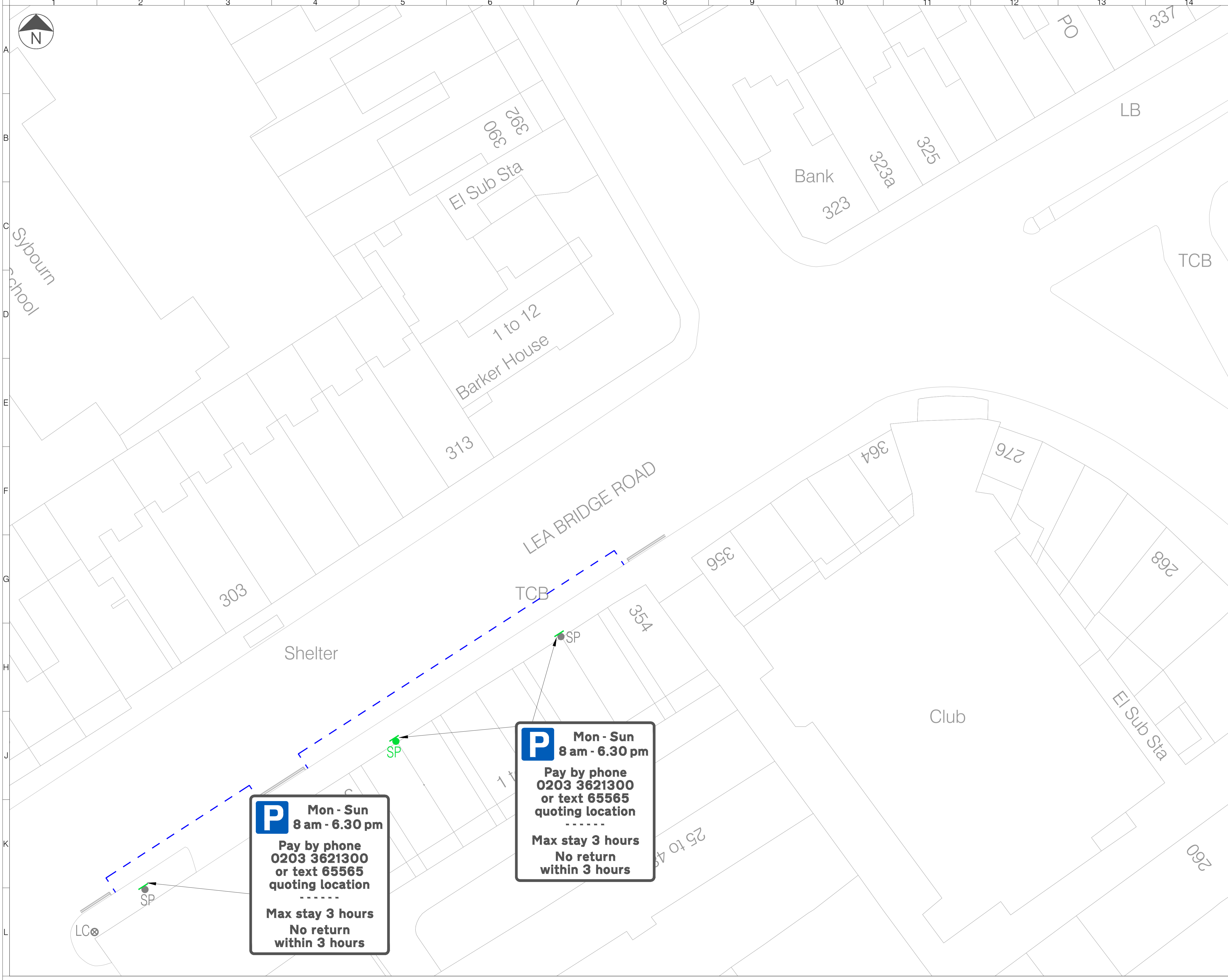
Drawing Status

FIRST DRAFT

Drawn	Designed	Date	Scale	Size
EF	TN	SEP 24	1:200	A1

Drawing No. 1000010205-2-9001-LEYTONSTONE-01-38

Rev	01
-----	----



LEGEND

- Proposed Bay Changes
- Existing Parking Bay
- Existing Single / Double Yellow Line
- Existing Lamp Column
- Existing Telecommunication Pole
- Existing Bollard
- + Existing Tree
- Existing Telecommunications Cabinet
- Existing Sign Post and Sign Plate
- + Existing Sign Post and Sign Plate to be removed
- + Proposed Sign Post and Proposed Sign Plate

Please note:
 Sign design is indicative of the proposed restriction only, the parking sign installed on site may vary.

- NOTES**
1. Do not scale from this drawing.
 2. All dimensions are in metres unless otherwise specified.
 3. Background survey information supplied by others. See original survey plans for details.
 4. This drawing is to be read in conjunction with all drawings and documents related to the project.

Rev	Date	Description	Drn	Chk	App
01	03/09/2024	FIRST DRAFT	TN	SR	OK

This drawing has been specifically prepared to meet the requirements of the named client and may contain design and innovative features which differ from conventional design standards.

www.marstonholdings.co.uk/projectcentre

Client

Project

PAY TO PARK REVIEW

Drawing Title

LEA BRIDGE ROAD, E17 & E10

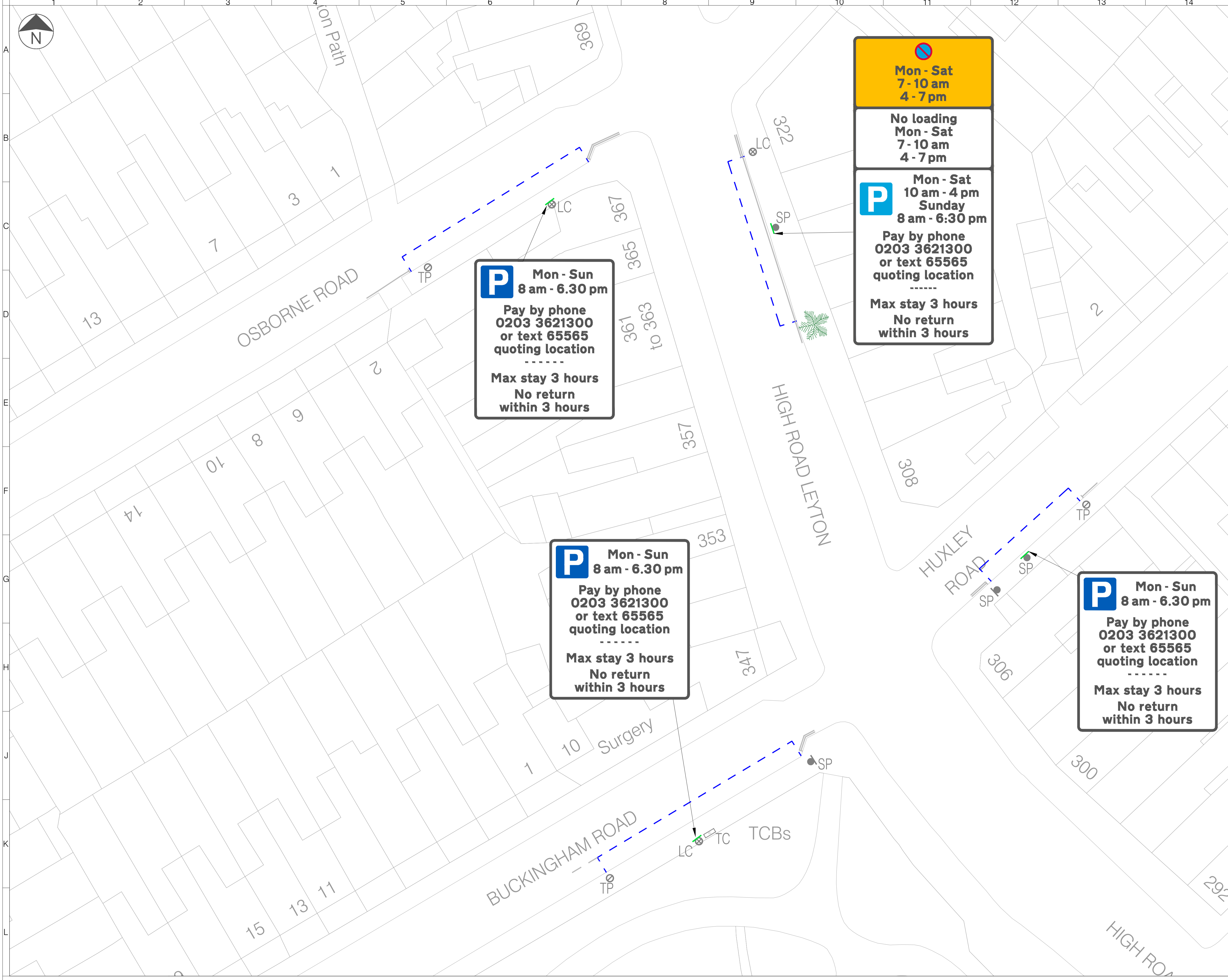
Drawing Status

FIRST DRAFT

Drawn	Designed	Date	Scale	Size
EF	TN	SEP 24	1:200	A1

Drawing No. 1000010205-2-9001-LEYTONSTONE-01-39

Rev 01



LEGEND

- Proposed Bay Changes
- Existing Parking Bay
- Existing Single / Double Yellow Line
- Existing Lamp Column
- Existing Telecommunication Pole
- Existing Bollard
- + Existing Tree
- + Existing Telecommunications Cabinet
- Existing Sign Post and Sign Plate
- Existing Sign Post and Sign Plate to be removed
- Proposed Sign Post and Proposed Sign Plate

Please note:
 Sign design is indicative of the proposed restriction only, the parking sign installed on site may vary.

- NOTES**
1. Do not scale from this drawing.
 2. All dimensions are in metres unless otherwise specified.
 3. Background survey information supplied by others. See original survey plans for details.
 4. This drawing is to be read in conjunction with all drawings and documents related to the project.

Rev	Date	Description	Drn	Chk	App
01	03/09/2024	FIRST DRAFT	TN	SR	OK

This drawing has been specifically prepared to meet the requirements of the named client and may contain design and innovative features which differ from conventional design standards.



www.marstonholdings.co.uk/projectcentre

Client



Project

PAY TO PARK REVIEW

Drawing Title

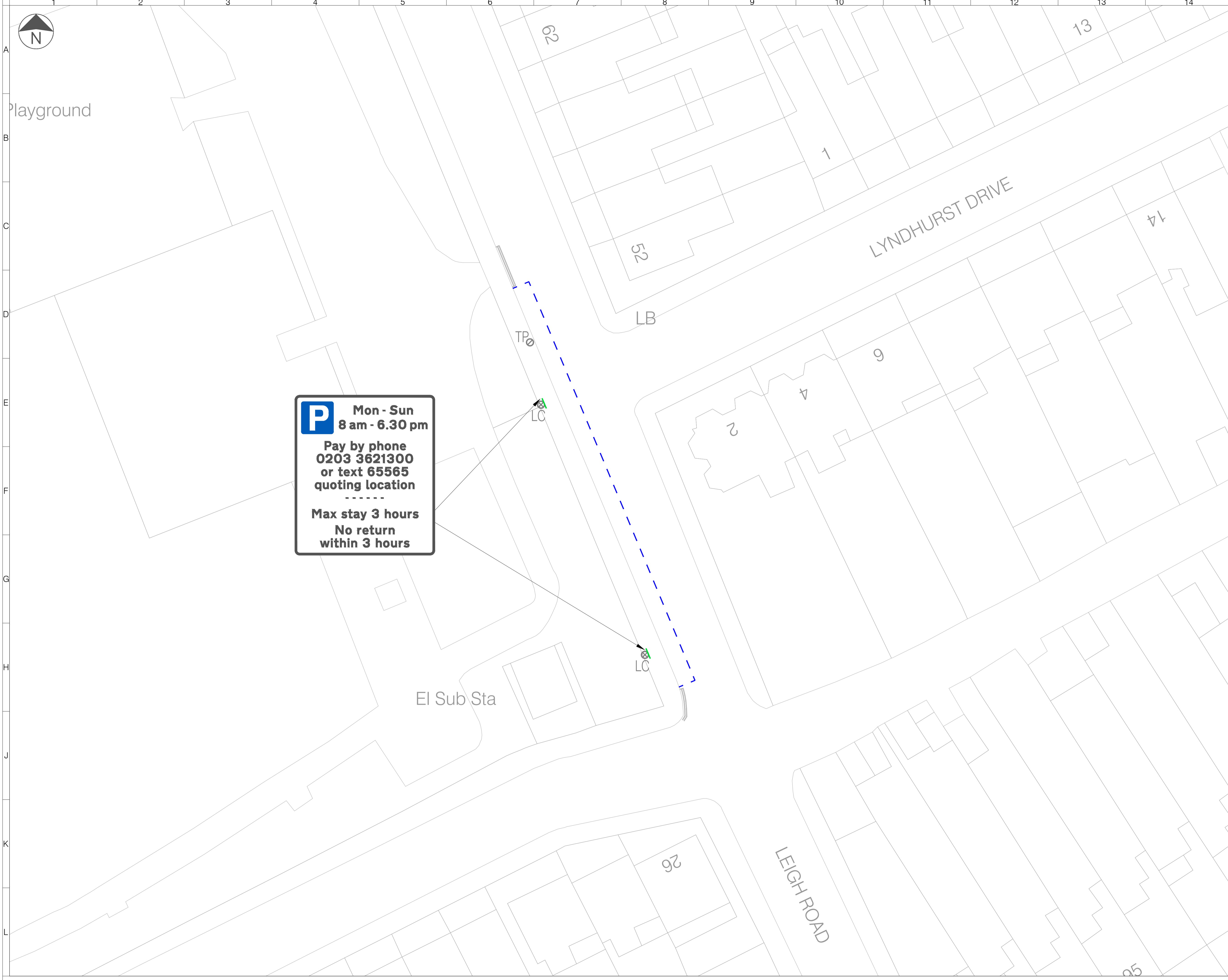
BUCKINGHAM ROAD, OSBORNE ROAD,
 HUXLEY ROAD AND HIGH ROAD LEYTON, E10

Drawing Status

FIRST DRAFT

Drawn	Designed	Date	Scale	Size
EF	TN	SEP 24	1:200	A1

Drawing No.	Rev
1000010205-2-9001-LEYTONSTONE-01-45	01



LEGEND

- Proposed Bay Changes
- Existing Parking Bay
- Existing Single / Double Yellow Line
- Existing Lamp Column
- Existing Telecommunication Pole
- Existing Bollard
- Existing Tree
- Existing Telecommunications Cabinet
- Existing Sign Post and Sign Plate
- Existing Sign Post and Sign Plate to be removed
- Proposed Sign Post and Proposed Sign Plate

Please note:
 Sign design is indicative of the proposed restriction only, the parking sign installed on site may vary.

- NOTES**
1. Do not scale from this drawing.
 2. All dimensions are in metres unless otherwise specified.
 3. Background survey information supplied by others. See original survey plans for details.
 4. This drawing is to be read in conjunction with all drawings and documents related to the project.

Rev	Date	Description	Drn	Chk	App
01	03/09/2024	FIRST DRAFT	TN	SR	OK

This drawing has been specifically prepared to meet the requirements of the named client and may contain design and innovative features which differ from conventional design standards.

www.marstonholdings.co.uk/projectcentre

Client

Waltham Forest

Project

PAY TO PARK REVIEW

Drawing Title

LEIGH ROAD, E10

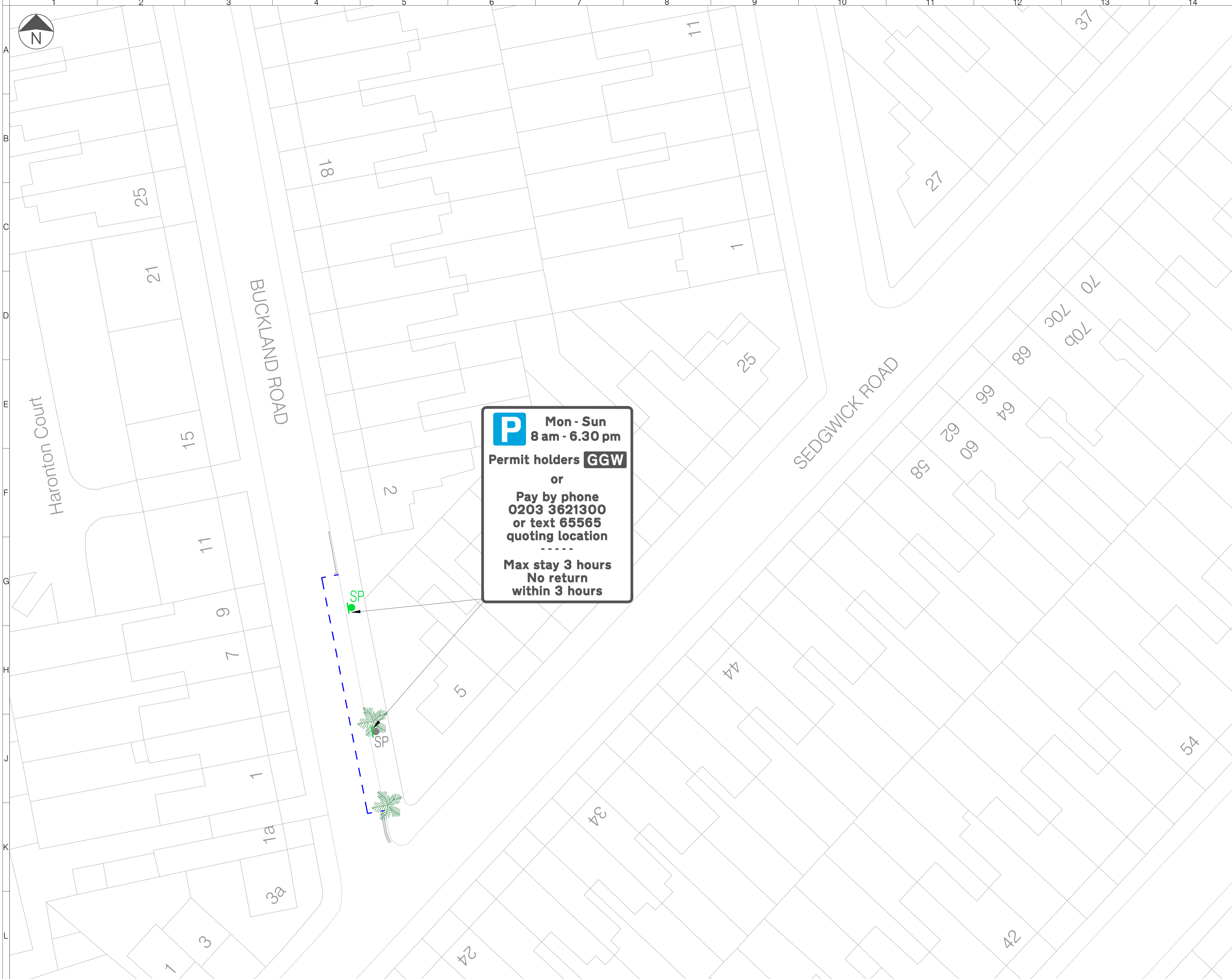
Drawing Status

FIRST DRAFT

Drawn	Designed	Date	Scale	Size
EF	TN	SEP 24	1:200	A1

Drawing No. 1000010205-2-9001-LEYTONSTONE-01-46

Rev 01



P Mon - Sun
8 am - 6.30 pm
Permit holders **GGW**
or
Pay by phone
0203 3621300
or text 65565
quoting location
.....
Max stay 3 hours
No return
within 3 hours

LEGEND

- Proposed Bay Changes
- Existing Parking Bay
- Existing Single / Double Yellow Line
- Existing Lamp Column
- Existing Telecommunication Pole
- Existing Bollard
- Existing Tree
- Existing Telecommunications Cabinet
- Existing Sign Post and Sign Plate
- Existing Sign Post and Sign Plate to be removed
- Proposed Sign Post and Proposed Sign Plate

Please note:
Sign design is indicative of the proposed restriction only, the parking sign installed on site may vary.

- NOTES**
1. Do not scale from this drawing.
 2. All dimensions are in metres unless otherwise specified.
 3. Background survey information supplied by others. See original survey plans for details.
 4. This drawing is to be read in conjunction with all drawings and documents related to the project.

Rev	Date	Description	Drn	Chk	App
01	03/09/2024	FIRST DRAFT	TN	SR	OK

This drawing has been specifically prepared to meet the requirements of the named client and may contain design and innovative features which differ from conventional design standards.



www.marstonholdings.co.uk/projectcentre

Client



Project

PAY TO PARK REVIEW

Drawing Title

BUCKLAND ROAD, E10

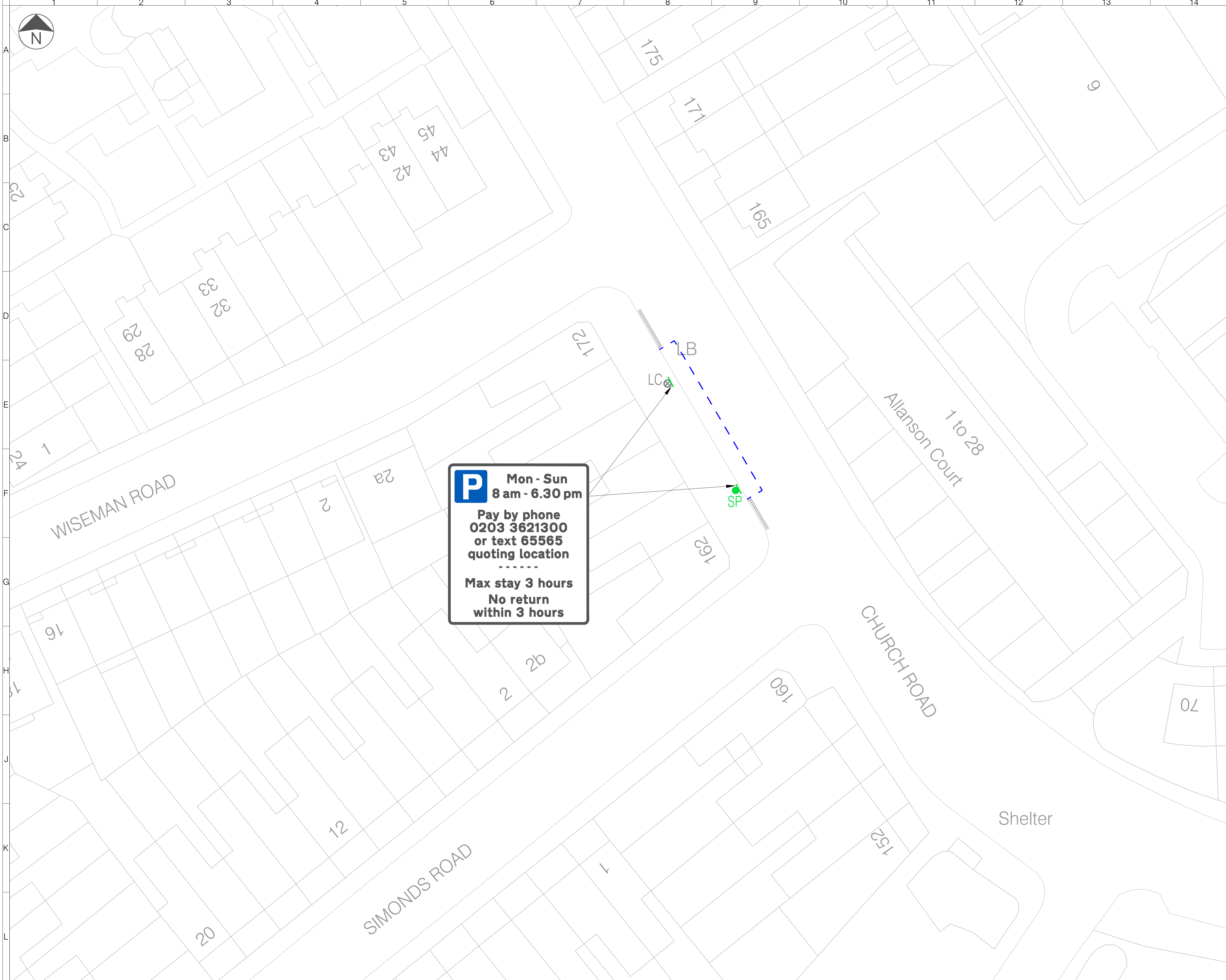
Drawing Status

FIRST DRAFT

Drawn	Designed	Date	Scale	Size
EF	TN	SEP 24	1:200	A1

Drawing No. 1000010205-2-9001-LEYTONSTONE-01-53

Rev	App
01	



P Mon - Sun
8 am - 6.30 pm
Pay by phone
0203 3621300
or text 65565
quoting location
.....
Max stay 3 hours
No return
within 3 hours

LEGEND

- Proposed Bay Changes
- Existing Parking Bay
- Existing Single / Double Yellow Line
- Existing Lamp Column
- Existing Telecommunication Pole
- Existing Bollard
- Existing Tree
- Existing Telecommunications Cabinet
- Existing Sign Post and Sign Plate
- Existing Sign Post and Sign Plate to be removed
- Proposed Sign Post and Proposed Sign Plate

Please note:
Sign design is indicative of the proposed restriction only, the parking sign installed on site may vary.

- NOTES**
1. Do not scale from this drawing.
 2. All dimensions are in metres unless otherwise specified.
 3. Background survey information supplied by others. See original survey plans for details.
 4. This drawing is to be read in conjunction with all drawings and documents related to the project.

Rev	Date	Description	Drn	Chk	App
01	03/09/2024	FIRST DRAFT	TN	SR	OK

This drawing has been specifically prepared to meet the requirements of the named client and may contain design and innovative features which differ from conventional design standards.

www.marstonholdings.co.uk/projectcentre

Client:

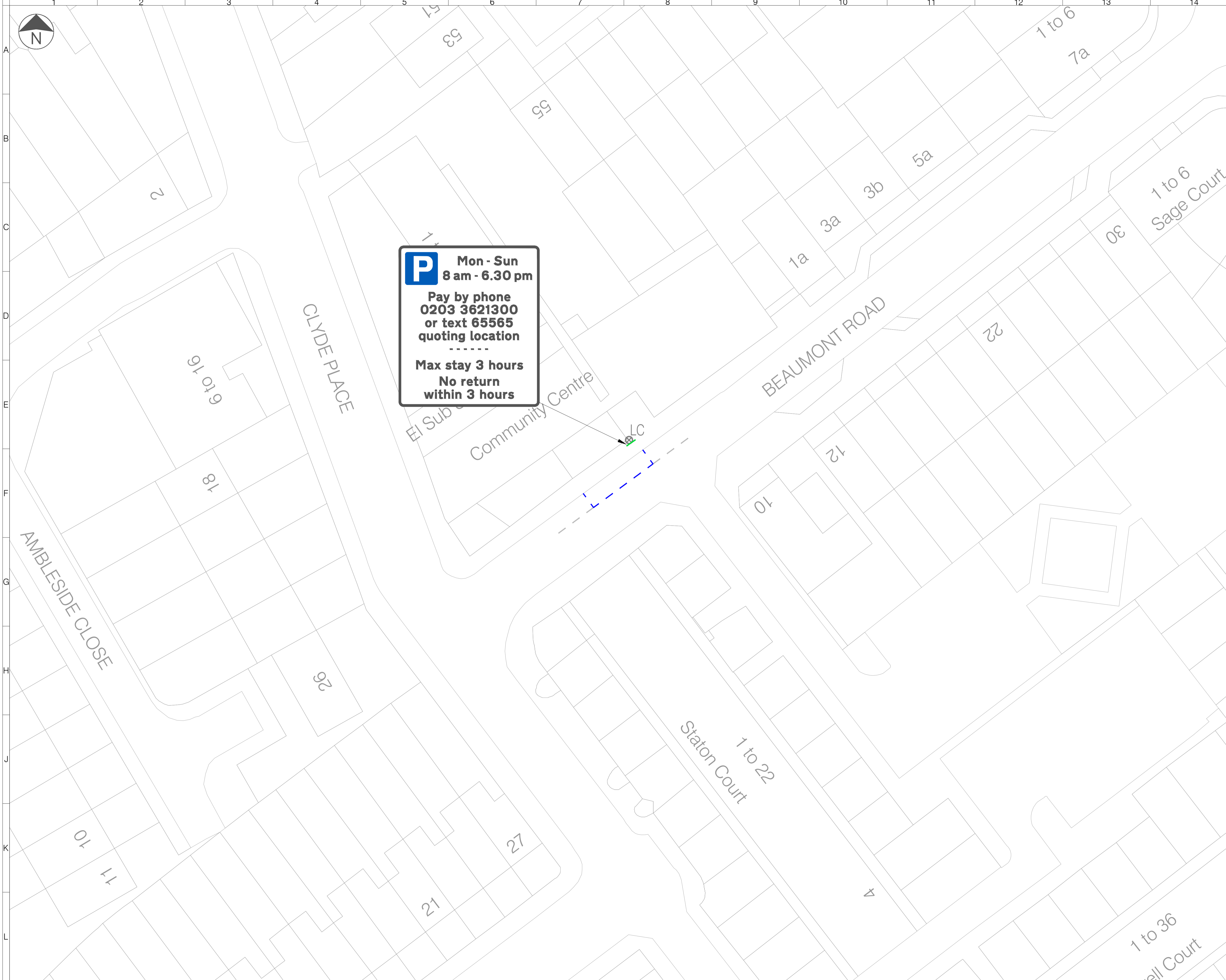
Project: PAY TO PARK REVIEW

Drawing Title: CHURCH ROAD, E10

Drawing Status: FIRST DRAFT

Drawn	Designed	Date	Scale	Size
EF	TN	SEP 24	1:200	A1

Drawing No. 1000010205-2-9001-LEYTONSTONE-01-54 Rev 01



P Mon - Sun
8 am - 6.30 pm
Pay by phone
0203 3621300
or text 65565
quoting location
.....
Max stay 3 hours
No return
within 3 hours

LEGEND

- Proposed Bay Changes
- Existing Parking Bay
- Existing Single / Double Yellow Line
- Existing Lamp Column
- Existing Telecommunication Pole
- Existing Bollard
- Existing Tree
- Existing Telecommunications Cabinet
- Existing Sign Post and Sign Plate
- Existing Sign Post and Sign Plate to be removed
- Proposed Sign Post and Proposed Sign Plate

Please note:
Sign design is indicative of the proposed restriction only, the parking sign installed on site may vary.

- NOTES**
1. Do not scale from this drawing.
 2. All dimensions are in metres unless otherwise specified.
 3. Background survey information supplied by others. See original survey plans for details.
 4. This drawing is to be read in conjunction with all drawings and documents related to the project.

Rev	Date	Description	Drn	Chk	App
01	03/09/2024	FIRST DRAFT	TN	SR	OK

This drawing has been specifically prepared to meet the requirements of the named client and may contain design and innovative features which differ from conventional design standards.



www.marstonholdings.co.uk/projectcentre

Client



Waltham Forest

Project

PAY TO PARK REVIEW

Drawing Title

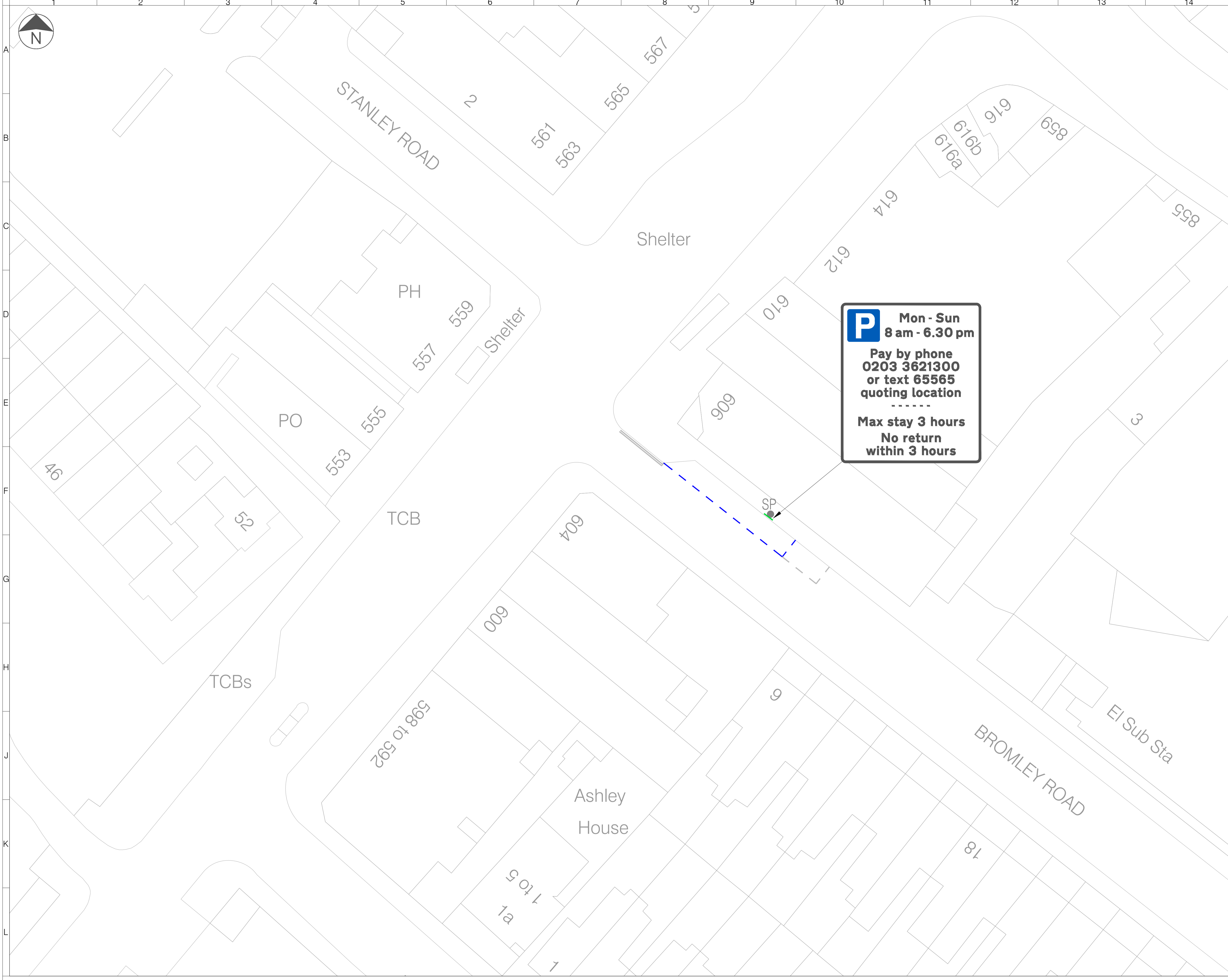
BEAUMONT ROAD, E10

Drawing Status

FIRST DRAFT

Drawn	Designed	Date	Scale	Size
EF	TN	SEP 24	1:200	A1

Drawing No.	Rev
1000010205-2-9001-LEYTONSTONE-01-55	01



P Mon - Sun
8 am - 6.30 pm
Pay by phone
0203 3621300
or text 65565
quoting location
.....
Max stay 3 hours
No return
within 3 hours

LEGEND

- Proposed Bay Changes
- Existing Parking Bay
- Existing Single / Double Yellow Line
- Existing Lamp Column
- Existing Telecommunication Pole
- Existing Bollard
- Existing Tree
- Existing Telecommunications Cabinet
- Existing Sign Post and Sign Plate
- Existing Sign Post and Sign Plate to be removed
- Proposed Sign Post and Proposed Sign Plate

Please note:
Sign design is indicative of the proposed restriction only, the parking sign installed on site may vary.

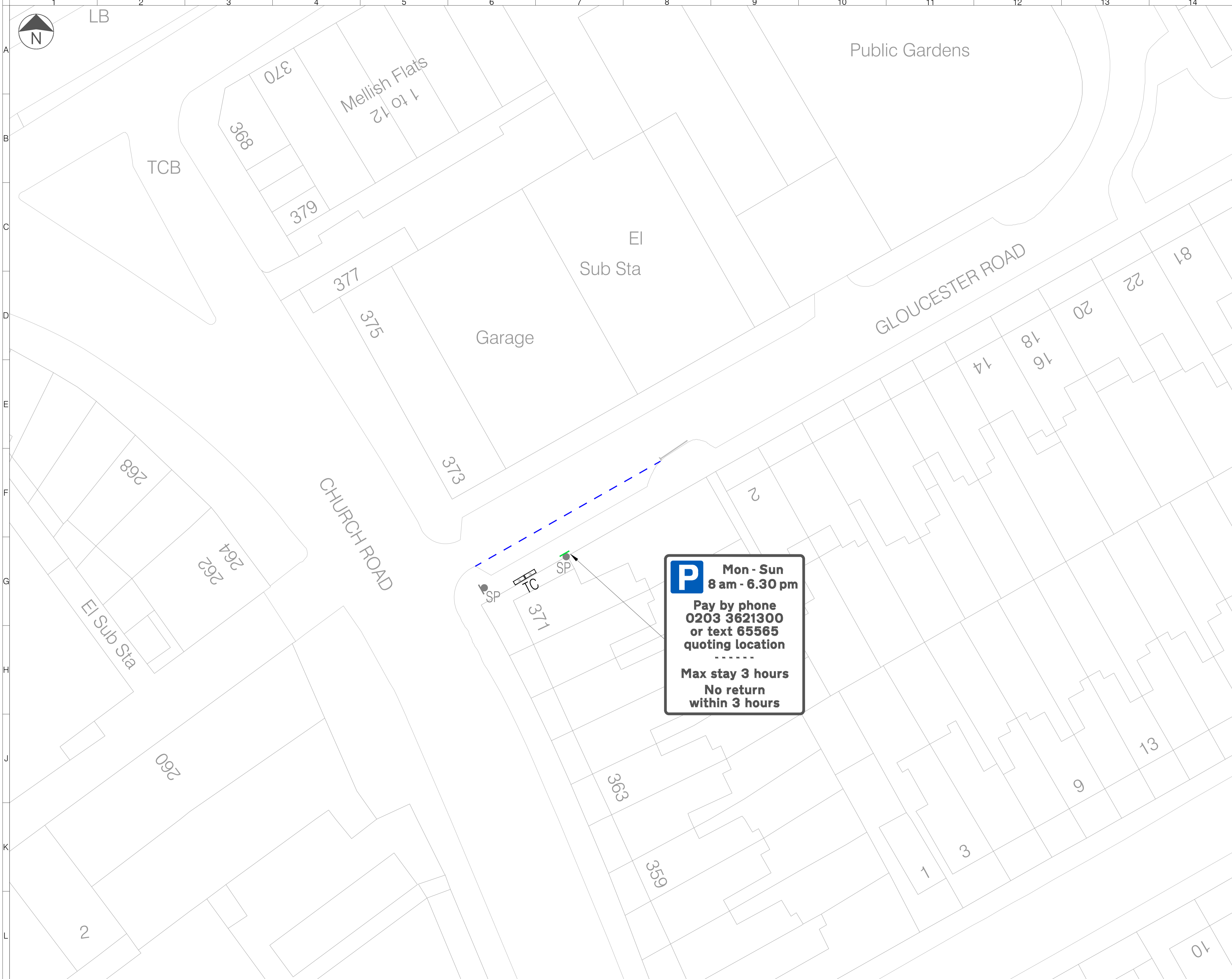
- NOTES**
1. Do not scale from this drawing.
 2. All dimensions are in metres unless otherwise specified.
 3. Background survey information supplied by others. See original survey plans for details.
 4. This drawing is to be read in conjunction with all drawings and documents related to the project.

Rev	Date	Description	Drn	Chk	App
01	03/09/2024	FIRST DRAFT		TN	SR OK

This drawing has been specifically prepared to meet the requirements of the named client and may contain design and innovative features which differ from conventional design standards.



Client			
Project		PAY TO PARK REVIEW	
Drawing Title		BROMLEY ROAD, E10	
Drawing Status		FIRST DRAFT	
Drawn	Designed	Date	Scale
EF	TN	SEP 24	1:200
Drawing No.			Rev
1000010205-2-9001-LEYTONSTONE-01-56			01



LEGEND

- Proposed Bay Changes
- Existing Parking Bay
- Existing Single / Double Yellow Line
- Existing Lamp Column
- Existing Telecommunication Pole
- Existing Bollard
- Existing Tree
- Existing Telecommunications Cabinet
- Existing Sign Post and Sign Plate
- Existing Sign Post and Sign Plate to be removed
- Proposed Sign Post and Proposed Sign Plate

Please note:
 Sign design is indicative of the proposed restriction only, the parking sign installed on site may vary.

- NOTES**
1. Do not scale from this drawing.
 2. All dimensions are in metres unless otherwise specified.
 3. Background survey information supplied by others. See original survey plans for details.
 4. This drawing is to be read in conjunction with all drawings and documents related to the project.

Rev	Date	Description	Drn	Chk	App
01	03/09/2024	FIRST DRAFT	TN	SR	OK

This drawing has been specifically prepared to meet the requirements of the named client and may contain design and innovative features which differ from conventional design standards.



Client:

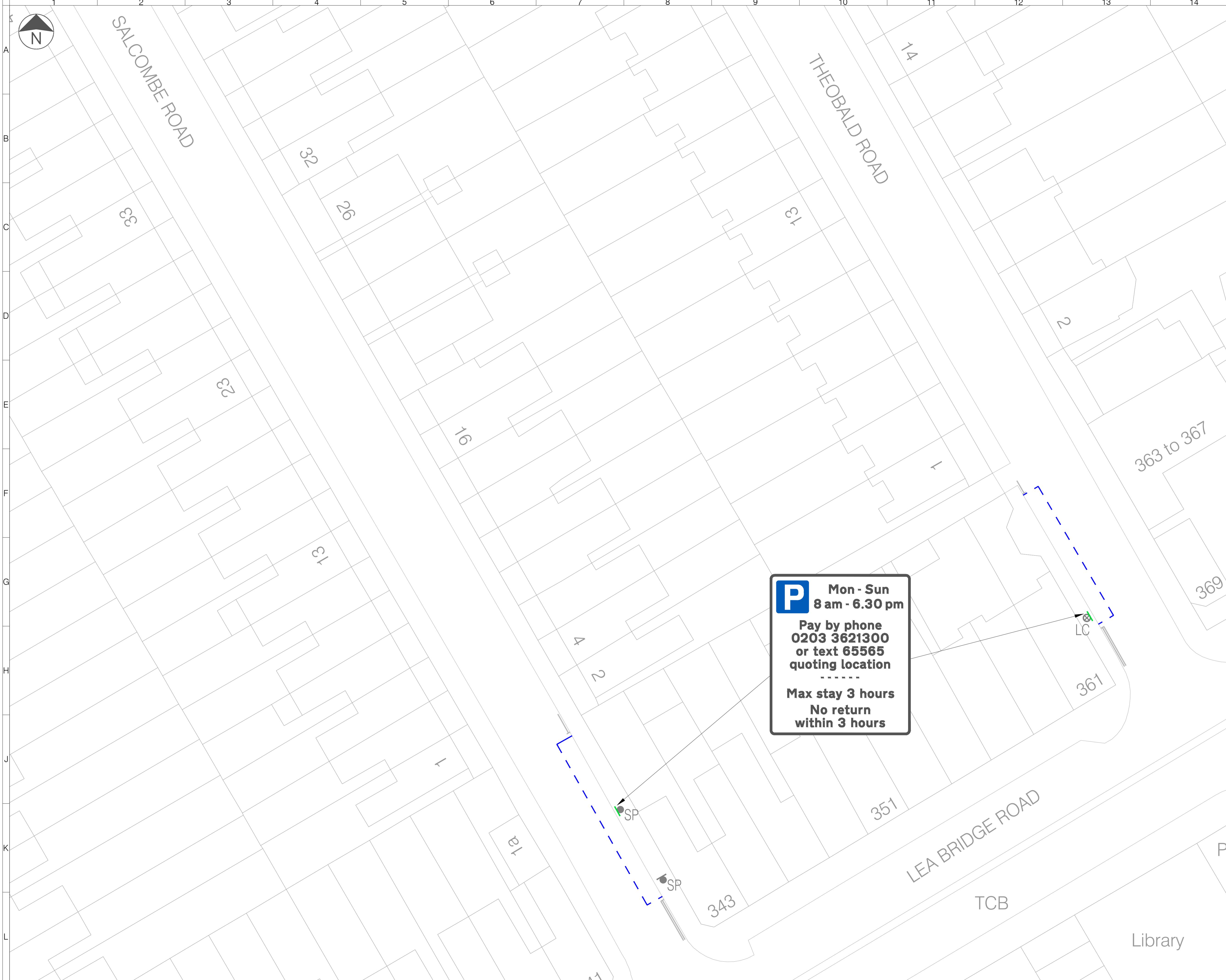
Project: PAY TO PARK REVIEW

Drawing Title: GLOUCESTER ROAD, E10

Drawing Status: FIRST DRAFT

Drawn	Designed	Date	Scale	Size
EF	TN	SEP 24	1:200	A1

Drawing No. 1000010205-2-9001-LEYTONSTONE-01-59 Rev 01



LEGEND

- - - - Proposed Bay Changes
- - - - Existing Parking Bay
- Existing Single / Double Yellow Line
- Existing Lamp Column
- Existing Telecommunication Pole
- Existing Bollard
- ✦ Existing Tree
- Existing Telecommunications Cabinet
- ▼ Existing Sign Post and Sign Plate
- ▼ Existing Sign Post and Sign Plate to be removed
- ▼ Proposed Sign Post and Proposed Sign Plate

Please note:
 Sign design is indicative of the proposed restriction only, the parking sign installed on site may vary.

- NOTES**
1. Do not scale from this drawing.
 2. All dimensions are in metres unless otherwise specified.
 3. Background survey information supplied by others. See original survey plans for details.
 4. This drawing is to be read in conjunction with all drawings and documents related to the project.

Rev	Date	Description	Drn	Chk	App
01	03/09/2024	FIRST DRAFT	TN	SR	OK

This drawing has been specifically prepared to meet the requirements of the named client and may contain design and innovative features which differ from conventional design standards.

www.marstonholdings.co.uk/projectcentre

Client

Waltham Forest

Project

PAY TO PARK REVIEW

Drawing Title

SALCOMBE ROAD AND THEOBALD ROAD, E10

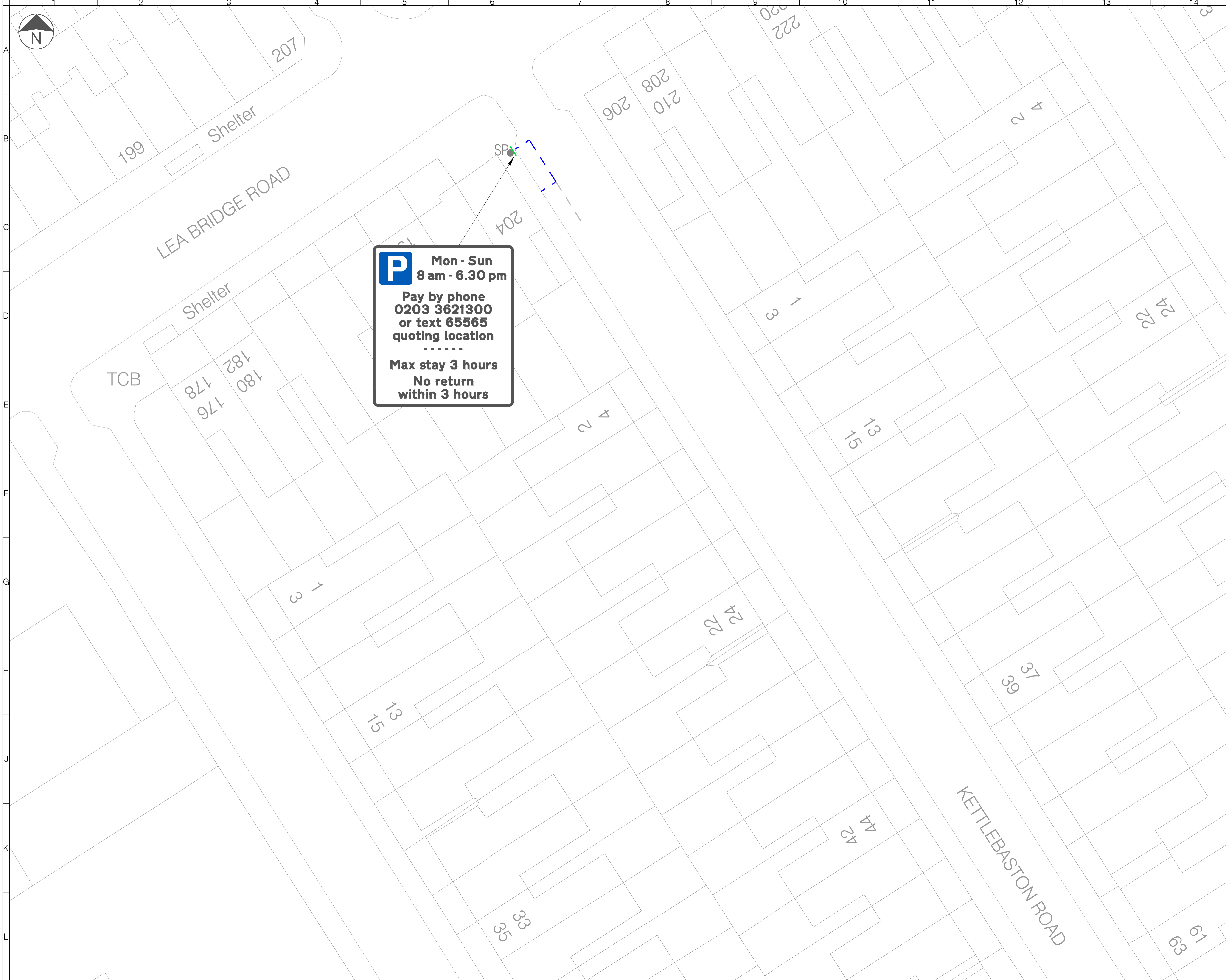
Drawing Status

FIRST DRAFT

Drawn	Designed	Date	Scale	Size
EF	TN	SEP 24	1:200	A1

Drawing No. 1000010205-2-9001-LEYTONSTONE-01-60

Rev 01



P **Mon - Sun**
8 am - 6.30 pm
Pay by phone
0203 3621300
or text 65565
quoting location

Max stay 3 hours
No return
within 3 hours

LEGEND

- Proposed Bay Changes
- Existing Parking Bay
- Existing Single / Double Yellow Line
- Existing Lamp Column
- Existing Telecommunication Pole
- Existing Bollard
- Existing Tree
- Existing Telecommunications Cabinet
- Existing Sign Post and Sign Plate
- Existing Sign Post and Sign Plate to be removed
- Proposed Sign Post and Proposed Sign Plate

Please note:
 Sign design is indicative of the proposed restriction only, the parking sign installed on site may vary.

- NOTES**
1. Do not scale from this drawing.
 2. All dimensions are in metres unless otherwise specified.
 3. Background survey information supplied by others. See original survey plans for details.
 4. This drawing is to be read in conjunction with all drawings and documents related to the project.

Rev	Date	Description	Drn	Chk	App
01	03/09/2024	FIRST DRAFT	TN	SR	OK

This drawing has been specifically prepared to meet the requirements of the named client and may contain design and innovative features which differ from conventional design standards.



www.marstonholdings.co.uk/projectcentre

Client



Waltham Forest

Project

PAY TO PARK REVIEW

Drawing Title

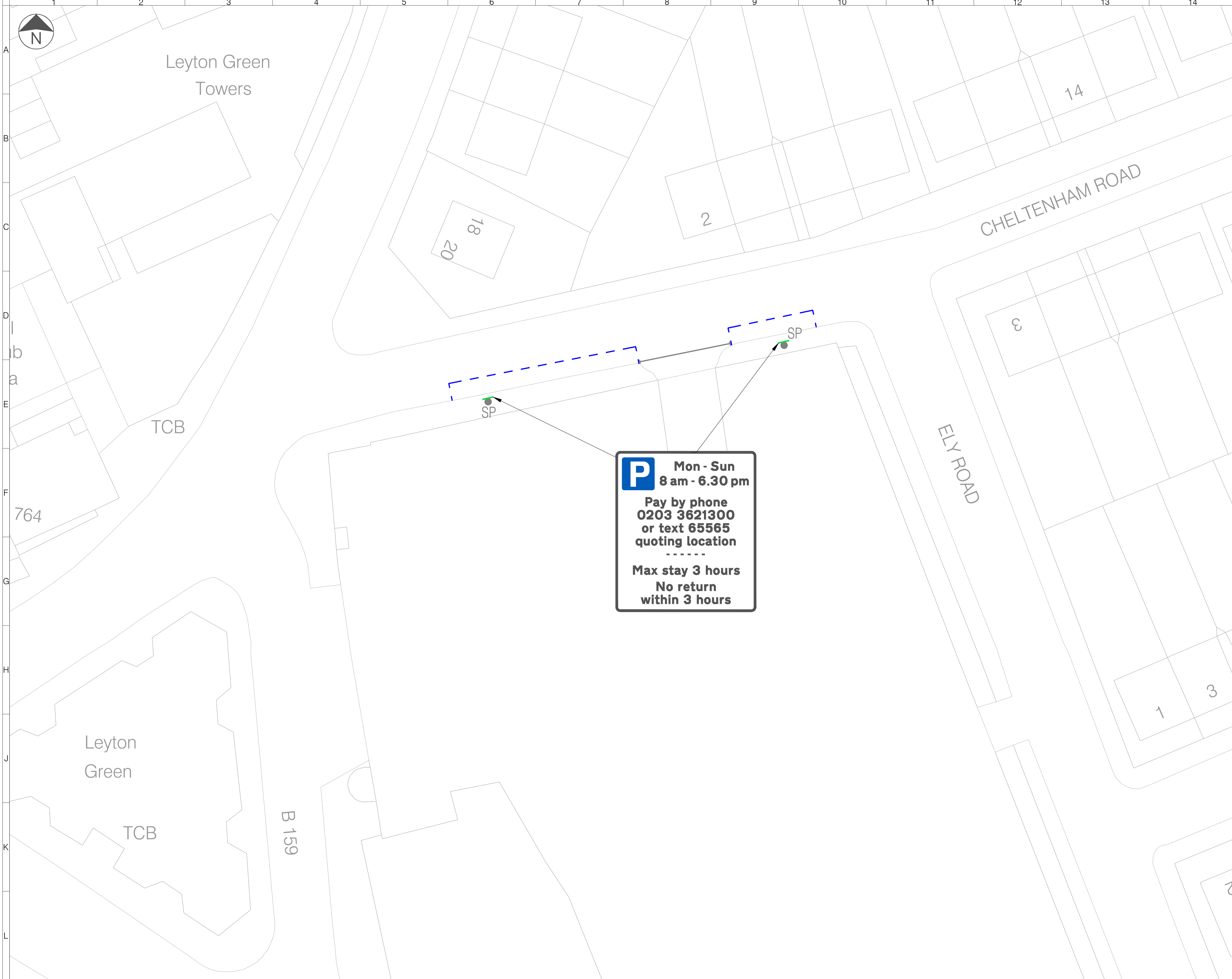
KETTLEBASTON ROAD, E10

Drawing Status

FIRST DRAFT

Drawn	Designed	Date	Scale	Size
EF	TN	SEP 24	1:200	A1

Drawing No.	Rev
1000010205-2-9001-LEYTONSTONE-01-62	01



LEGEND

- Proposed Bay Changes
- Existing Parking Bay
- Existing Single / Double Yellow Line
- Existing Lamp Column
- Existing Telecommunication Pole
- Existing Bollard
- Existing Tree
- Existing Telecommunications Cabinet
- Existing Sign Post and Sign Plate
- Existing Sign Post and Sign Plate to be removed
- Proposed Sign Post and Proposed Sign Plate

Please note:
 Sign design is indicative of the proposed restriction only, the parking sign installed on site may vary.

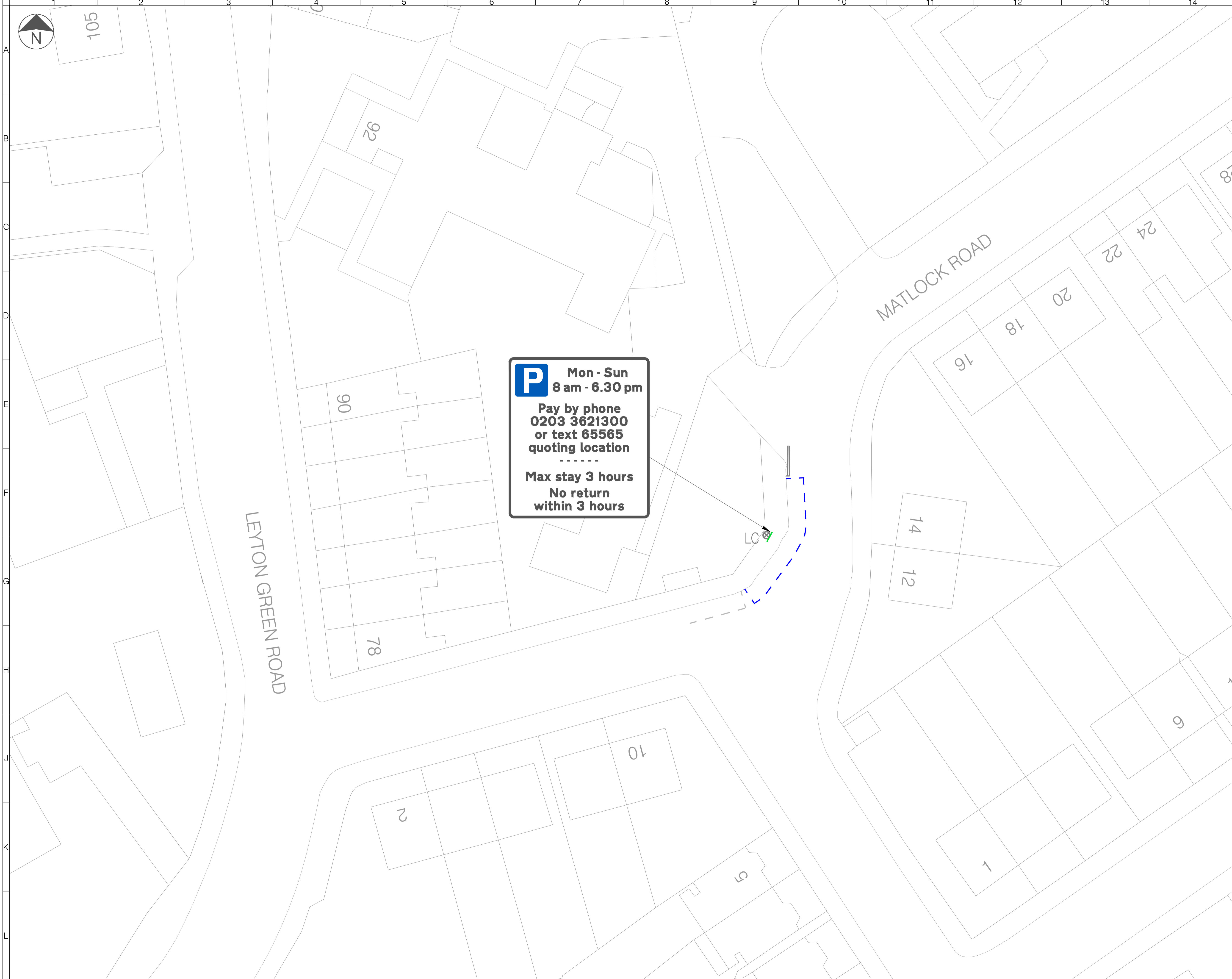
- NOTES**
1. Do not scale from this drawing.
 2. All dimensions are in metres unless otherwise specified.
 3. Background survey information supplied by others. See original survey plans for details.
 4. This drawing is to be read in conjunction with all drawings and documents related to the project.

Rev	Date	Description	Drn	Chk	App
01	03/09/2024	FIRST DRAFT	TN	SR	OK

This drawing has been specifically prepared to meet the requirements of the named client and may contain design and innovative features which differ from conventional design standards.



Client			
Project		PAY TO PARK REVIEW	
Drawing Title		CHELTENHAM ROAD, E10	
Drawing Status		FIRST DRAFT	
Drawn	Designed	Date	Scale
EF	TN	SEP 24	1:200
Drawing No.			Rev
1000010205-2-9001-LEYTONSTONE-01-63			01



P Mon - Sun
8 am - 6.30 pm
Pay by phone
0203 3621300
or text 65565
quoting location

Max stay 3 hours
No return
within 3 hours

LEGEND

- Proposed Bay Changes
- Existing Parking Bay
- Existing Single / Double Yellow Line
- Existing Lamp Column
- Existing Telecommunication Pole
- Existing Bollard
- Existing Tree
- Existing Telecommunications Cabinet
- Existing Sign Post and Sign Plate
- Existing Sign Post and Sign Plate to be removed
- Proposed Sign Post and Proposed Sign Plate

Please note:
Sign design is indicative of the proposed restriction only, the parking sign installed on site may vary.

- NOTES**
1. Do not scale from this drawing.
 2. All dimensions are in metres unless otherwise specified.
 3. Background survey information supplied by others. See original survey plans for details.
 4. This drawing is to be read in conjunction with all drawings and documents related to the project.

Rev	Date	Description	Drn	Chk	App
01	03/09/2024	FIRST DRAFT	TN	SR	OK

This drawing has been specifically prepared to meet the requirements of the named client and may contain design and innovative features which differ from conventional design standards.



www.marstonholdings.co.uk/projectcentre

Client



Waltham Forest

Project

PAY TO PARK REVIEW

Drawing Title

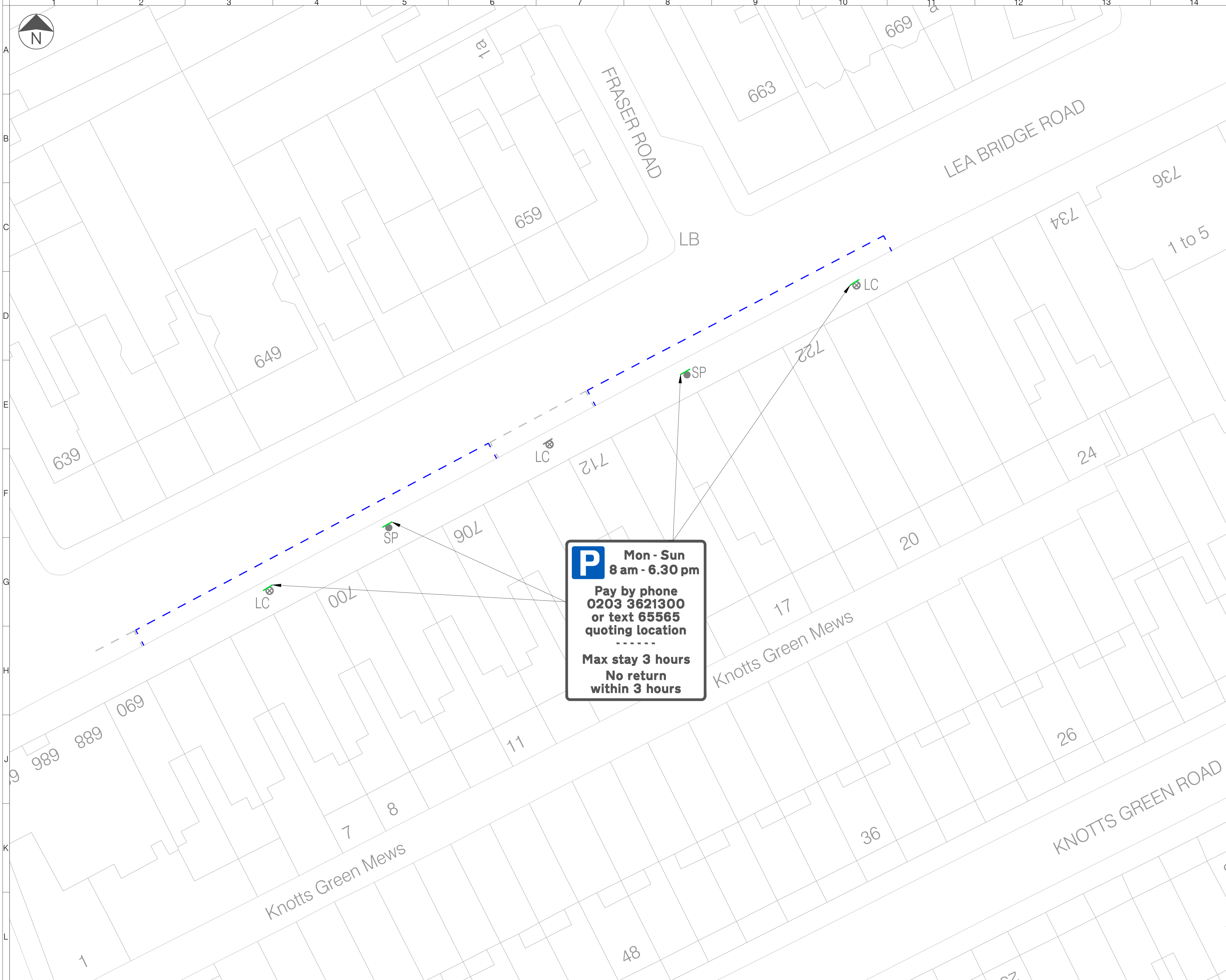
MATLOCK ROAD, E10

Drawing Status

FIRST DRAFT

Drawn	Designed	Date	Scale	Size
EF	TN	SEP 24	1:200	A1

Drawing No.	Rev
1000010205-2-9001-LEYTONSTONE-01-64	01



LEGEND

- - - Proposed Bay Changes
- - - Existing Parking Bay
- Existing Single / Double Yellow Line
- Existing Lamp Column
- ⊕ Existing Telecommunication Pole
- ⊙ Existing Bollard
- ✱ Existing Tree
- ⊞ Existing Telecommunications Cabinet
- ⊞ Existing Sign Post and Sign Plate
- ⊞ Existing Sign Post and Sign Plate to be removed
- ⊞ Proposed Sign Post and Proposed Sign Plate

Please note:
 Sign design is indicative of the proposed restriction only, the parking sign installed on site may vary.

- NOTES**
1. Do not scale from this drawing.
 2. All dimensions are in metres unless otherwise specified.
 3. Background survey information supplied by others. See original survey plans for details.
 4. This drawing is to be read in conjunction with all drawings and documents related to the project.

Rev	Date	Description	Drn	Chk	App
01	03/09/2024	FIRST DRAFT	TN	SR	OK

This drawing has been specifically prepared to meet the requirements of the named client and may contain design and innovative features which differ from conventional design standards.



www.marstonholdings.co.uk/projectcentre

Client



Waltham Forest

Project

PAY TO PARK REVIEW

Drawing Title

LEA BRIDGE ROAD, E17 & E10

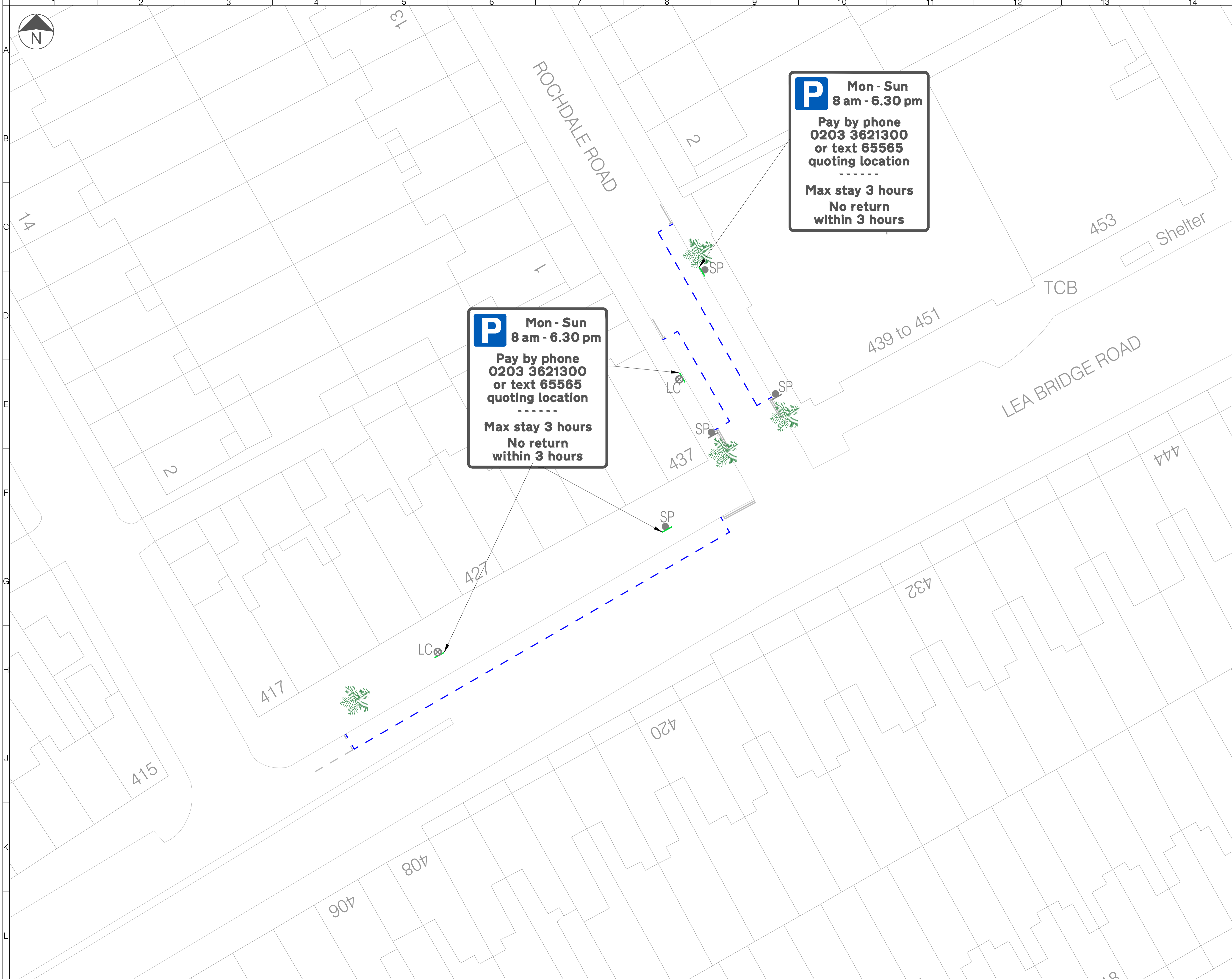
Drawing Status

FIRST DRAFT

Drawn	Designed	Date	Scale	Size
TN	TN	SEP 24	1:200	A1

Drawing No. 1000010205-2-9001-LEYTONSTONE-02-34

Rev 01



LEGEND

- - - - Proposed Bay Changes
- - - - Existing Parking Bay
- Existing Single / Double Yellow Line
- Existing Lamp Column
- Existing Telecommunication Pole
- Existing Bollard
- ✪ Existing Tree
- ⊗ Existing Telecommunications Cabinet
- ⊗ Existing Sign Post and Sign Plate
- ⊗ Existing Sign Post and Sign Plate to be removed
- ⊗ Proposed Sign Post and Proposed Sign Plate

Please note:
 Sign design is indicative of the proposed restriction only, the parking sign installed on site may vary.

- NOTES**
1. Do not scale from this drawing.
 2. All dimensions are in metres unless otherwise specified.
 3. Background survey information supplied by others. See original survey plans for details.
 4. This drawing is to be read in conjunction with all drawings and documents related to the project.

Rev	Date	Description	Drn	Chk	App
01	03/09/2024	FIRST DRAFT	TN	SR	OK

This drawing has been specifically prepared to meet the requirements of the named client and may contain design and innovative features which differ from conventional design standards.



www.marstonholdings.co.uk/projectcentre

Client



Waltham Forest

Project

PAY TO PARK REVIEW

Drawing Title

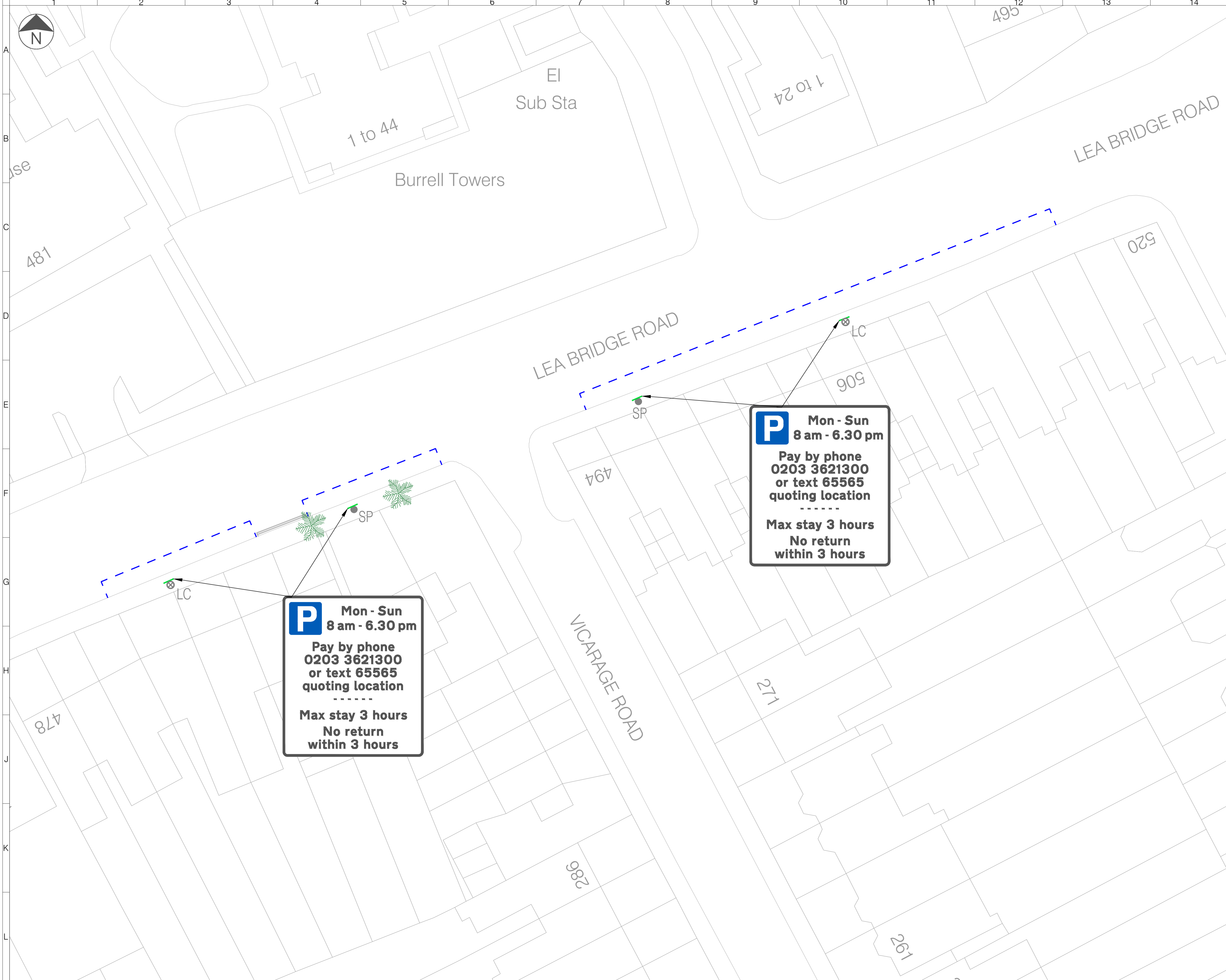
ROCHDALE ROAD AND LEA BRIDGE ROAD, E17 & E10

Drawing Status

FIRST DRAFT

Drawn	Designed	Date	Scale	Size
TN	TN	SEP 24	1:200	A1

Drawing No.	Rev
1000010205-2-9001-LEYTONSTONE-02-35	01



LEGEND

- Proposed Bay Changes
- Existing Parking Bay
- Existing Single / Double Yellow Line
- Existing Lamp Column
- Existing Telecommunication Pole
- Existing Bollard
- Existing Tree
- Existing Telecommunications Cabinet
- Existing Sign Post and Sign Plate
- Existing Sign Post and Sign Plate to be removed
- Proposed Sign Post and Proposed Sign Plate

Please note:
 Sign design is indicative of the proposed restriction only, the parking sign installed on site may vary.

- NOTES**
1. Do not scale from this drawing.
 2. All dimensions are in metres unless otherwise specified.
 3. Background survey information supplied by others. See original survey plans for details.
 4. This drawing is to be read in conjunction with all drawings and documents related to the project.

Rev	Date	Description	Drn	Chk	App
01	03/09/2024	FIRST DRAFT	TN	SR	OK

This drawing has been specifically prepared to meet the requirements of the named client and may contain design and innovative features which differ from conventional design standards.



www.marstonholdings.co.uk/projectcentre

Client



Waltham Forest

Project

PAY TO PARK REVIEW

Drawing Title

LEA BRIDGE ROAD, E17 & E10

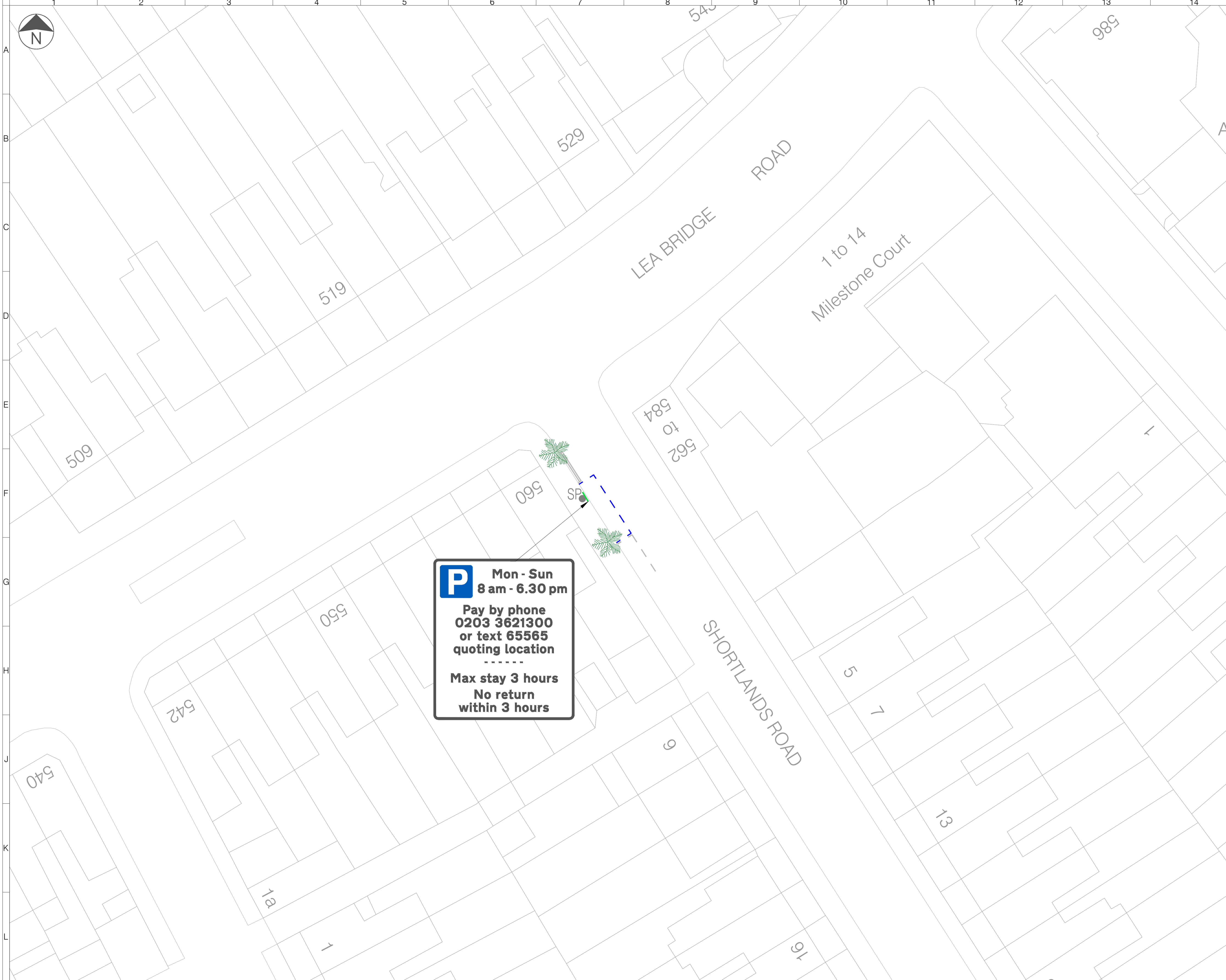
Drawing Status

FIRST DRAFT

Drawn	Designed	Date	Scale	Size
TN	TN	SEP 24	1:200	A1

Drawing No. 1000010205-2-9001-LEYTONSTONE-02-36

Rev 01



LEGEND

- Proposed Bay Changes
- Existing Parking Bay
- Existing Single / Double Yellow Line
- Existing Lamp Column
- Existing Telecommunication Pole
- Existing Bollard
- Existing Tree
- Existing Telecommunications Cabinet
- Existing Sign Post and Sign Plate
- Existing Sign Post and Sign Plate to be removed
- Proposed Sign Post and Proposed Sign Plate

Please note:
 Sign design is indicative of the proposed restriction only, the parking sign installed on site may vary.

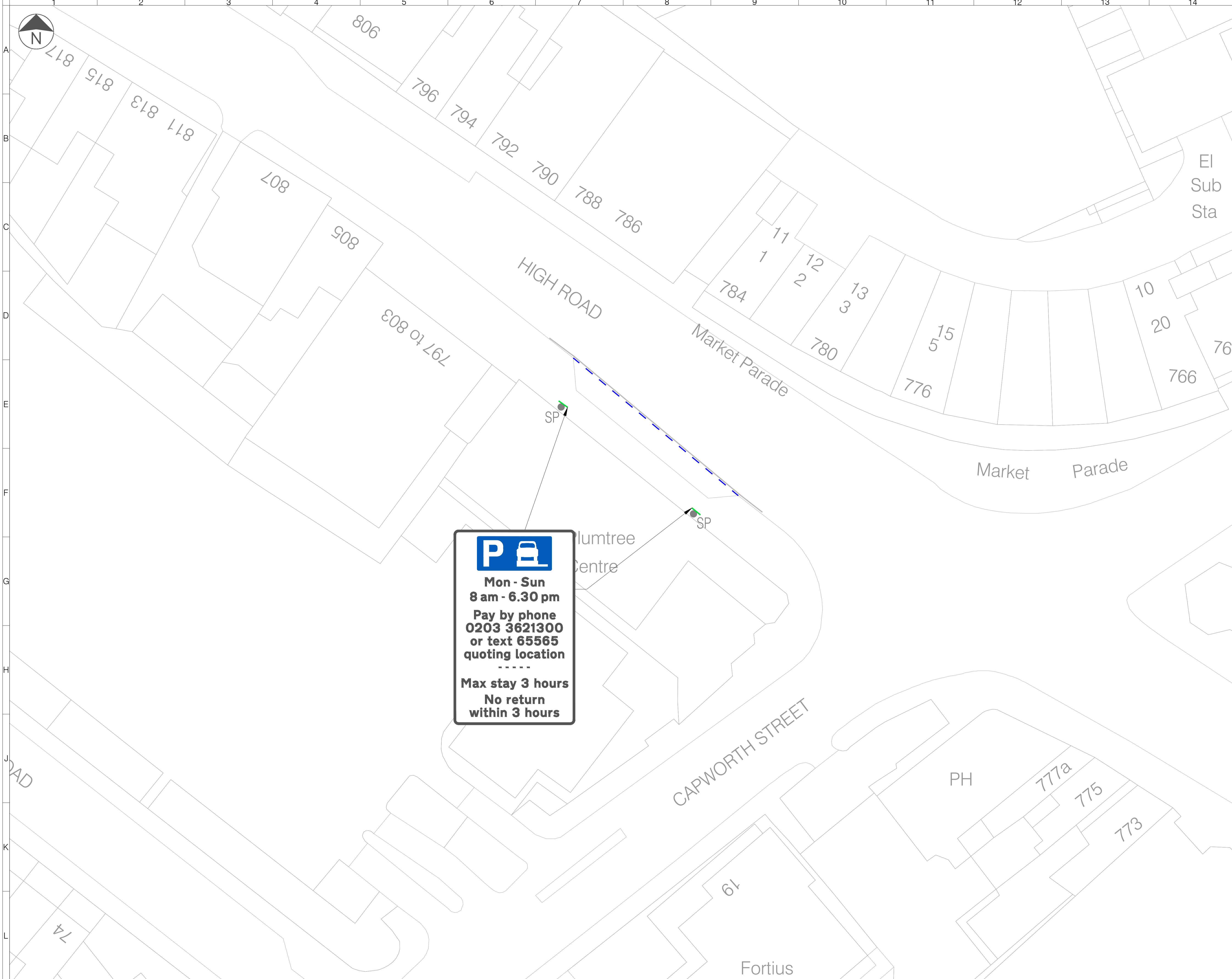
- NOTES**
1. Do not scale from this drawing.
 2. All dimensions are in metres unless otherwise specified.
 3. Background survey information supplied by others. See original survey plans for details.
 4. This drawing is to be read in conjunction with all drawings and documents related to the project.

Rev	Date	Description	Drn	Chk	App
01	03/09/2024	FIRST DRAFT	TN	SR	OK

This drawing has been specifically prepared to meet the requirements of the named client and may contain design and innovative features which differ from conventional design standards.



Client			
Project		PAY TO PARK REVIEW	
Drawing Title		SHORTLANDS ROAD, E10	
Drawing Status		FIRST DRAFT	
Drawn	Designed	Date	Scale
TN	TN	SEP 24	1:200
Drawing No.			Size
1000010205-2-9001-LEYTONSTONE-02-37			A1
Rev			01



LEGEND

- Proposed Bay Changes
- Existing Parking Bay
- Existing Single / Double Yellow Line
- Existing Lamp Column
- Existing Telecommunication Pole
- Existing Bollard
- Existing Tree
- Existing Telecommunications Cabinet
- Existing Sign Post and Sign Plate
- Existing Sign Post and Sign Plate to be removed
- Proposed Sign Post and Proposed Sign Plate

Please note:
 Sign design is indicative of the proposed restriction only, the parking sign installed on site may vary.

- NOTES**
1. Do not scale from this drawing.
 2. All dimensions are in metres unless otherwise specified.
 3. Background survey information supplied by others. See original survey plans for details.
 4. This drawing is to be read in conjunction with all drawings and documents related to the project.

Rev	Date	Description	Drn	Chk	App
01	03/09/2024	FIRST DRAFT	TN	SR	OK

This drawing has been specifically prepared to meet the requirements of the named client and may contain design and innovative features which differ from conventional design standards.



www.marstonholdings.co.uk/projectcentre

Client



Waltham Forest

Project

PAY TO PARK REVIEW

Drawing Title

HIGH ROAD, E10

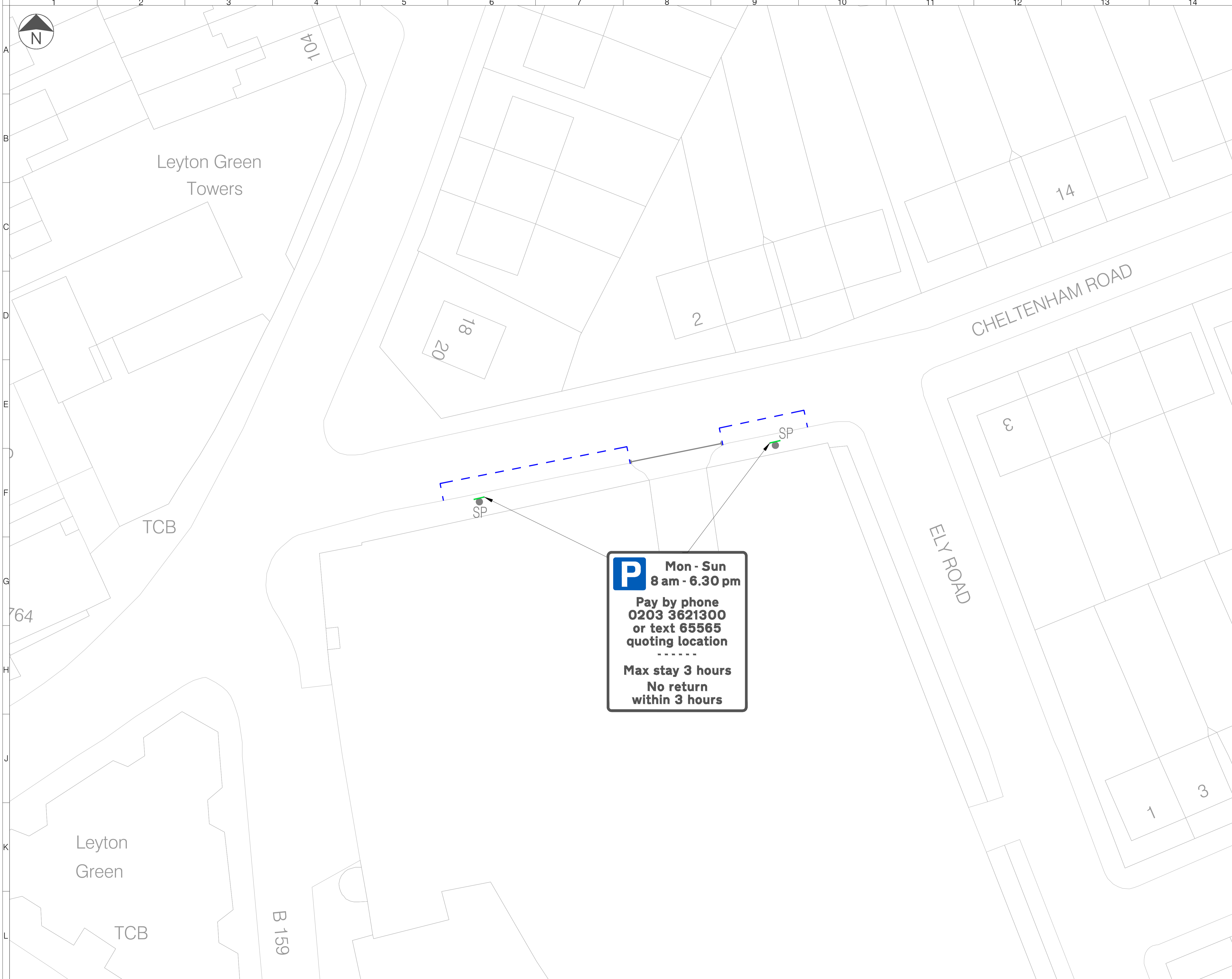
Drawing Status

FIRST DRAFT

Drawn	Designed	Date	Scale	Size
TN	TN	SEP 24	1:200	A1

Drawing No. 1000010205-2-9001-LEYTONSTONE-02-38

Rev	01



LEGEND

- - - Proposed Bay Changes
- Existing Parking Bay
- Existing Single / Double Yellow Line
- Existing Lamp Column
- ⊙ Existing Telecommunication Pole
- + Existing Bollard
- ✱ Existing Tree
- ⊞ Existing Telecommunications Cabinet
- ⊞ Existing Sign Post and Sign Plate
- ⊞ Existing Sign Post and Sign Plate to be removed
- ⊞ Proposed Sign Post and Proposed Sign Plate

Please note:
 Sign design is indicative of the proposed restriction only, the parking sign installed on site may vary.

- NOTES**
1. Do not scale from this drawing.
 2. All dimensions are in metres unless otherwise specified.
 3. Background survey information supplied by others. See original survey plans for details.
 4. This drawing is to be read in conjunction with all drawings and documents related to the project.

Rev	Date	Description	Drn	Chk	App
01	03/09/2024	FIRST DRAFT	TN	SR	OK

This drawing has been specifically prepared to meet the requirements of the named client and may contain design and innovative features which differ from conventional design standards.

www.marstonholdings.co.uk/projectcentre

Client

Waltham Forest

Project

PAY TO PARK REVIEW

Drawing Title

CHELtenham ROAD, E10

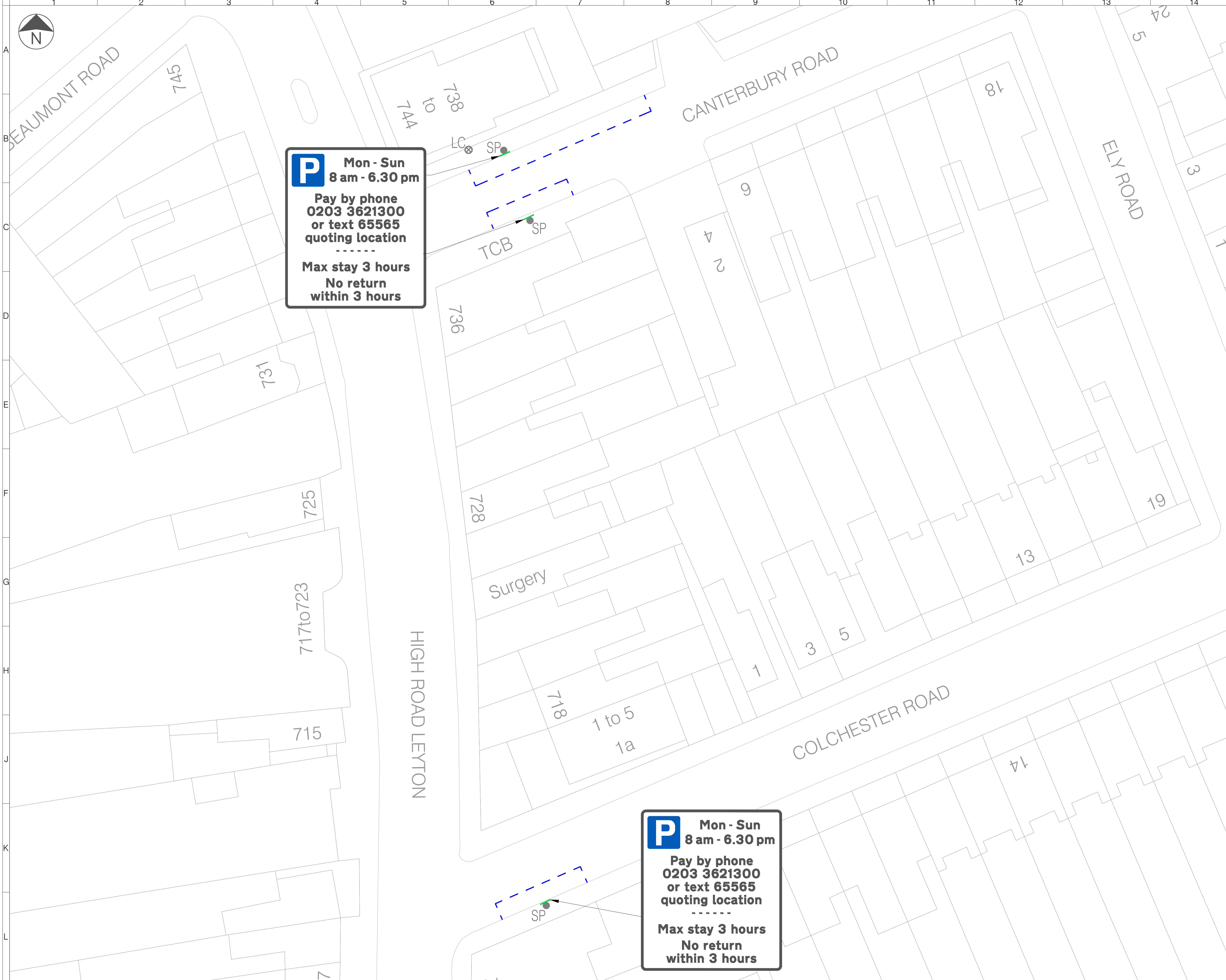
Drawing Status

FIRST DRAFT

Drawn	Designed	Date	Scale	Size
TN	TN	SEP 24	1:200	A1

Drawing No. 1000010205-2-9001-LEYTONSTONE-02-39

Rev	01



P Mon - Sun
8 am - 6.30 pm
Pay by phone
0203 3621300
or text 65565
quoting location

Max stay 3 hours
No return
within 3 hours

P Mon - Sun
8 am - 6.30 pm
Pay by phone
0203 3621300
or text 65565
quoting location

Max stay 3 hours
No return
within 3 hours

LEGEND

- Proposed Bay Changes
- Existing Parking Bay
- Existing Single / Double Yellow Line
- Existing Lamp Column
- Existing Telecommunication Pole
- Existing Bollard
- Existing Tree
- Existing Telecommunications Cabinet
- Existing Sign Post and Sign Plate
- Existing Sign Post and Sign Plate to be removed
- Proposed Sign Post and Proposed Sign Plate

Please note:
Sign design is indicative of the proposed restriction only, the parking sign installed on site may vary.

- NOTES**
1. Do not scale from this drawing.
 2. All dimensions are in metres unless otherwise specified.
 3. Background survey information supplied by others. See original survey plans for details.
 4. This drawing is to be read in conjunction with all drawings and documents related to the project.

Rev	Date	Description	Drn	Chk	App
01	03/09/2024	FIRST DRAFT	TN	SR	OK

This drawing has been specifically prepared to meet the requirements of the named client and may contain design and innovative features which differ from conventional design standards.

PROJECT CENTRE
www.marstonholdings.co.uk/projectcentre

Client

Waltham Forest

Project

PAY TO PARK REVIEW

Drawing Title

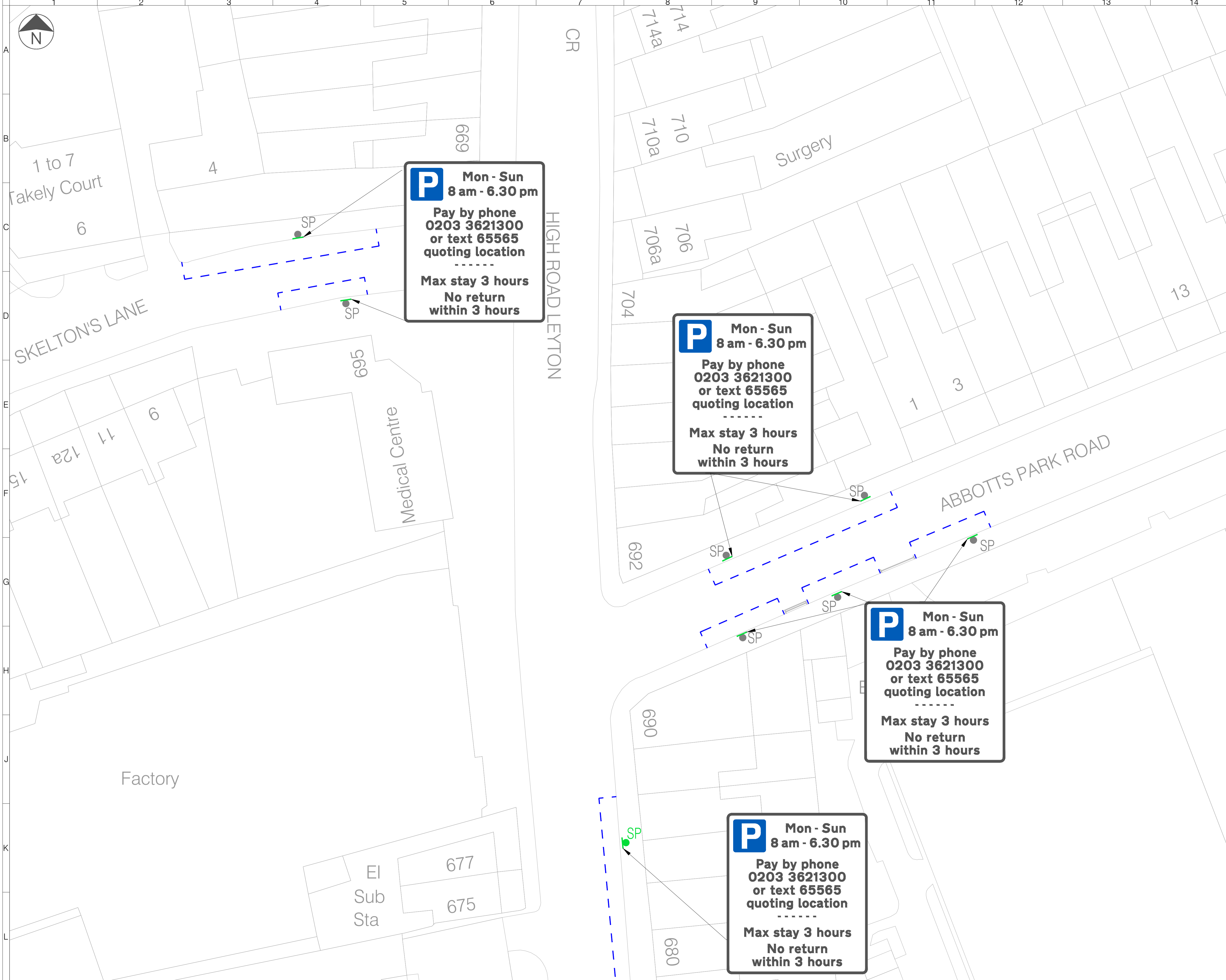
CANTERBURY ROAD AND COLCHESTER ROAD, E10

Drawing Status

FIRST DRAFT

Drawn	Designed	Date	Scale	Size
TN	TN	SEP 24	1:200	A1

Drawing No.	Rev
1000010205-2-9001-LEYTONSTONE-02-40	01



LEGEND

- Proposed Bay Changes
- Existing Parking Bay
- Existing Single / Double Yellow Line
- Existing Lamp Column
- Existing Telecommunication Pole
- Existing Bollard
- Existing Tree
- Existing Telecommunications Cabinet
- Existing Sign Post and Sign Plate
- Existing Sign Post and Sign Plate to be removed
- Proposed Sign Post and Proposed Sign Plate

Please note:
Sign design is indicative of the proposed restriction only, the parking sign installed on site may vary.

- NOTES**
- Do not scale from this drawing.
 - All dimensions are in metres unless otherwise specified.
 - Background survey information supplied by others. See original survey plans for details.
 - This drawing is to be read in conjunction with all drawings and documents related to the project.

Rev	Date	Description	Drn	Chk	App
01	03/09/2024	FIRST DRAFT	TN	SR	OK

This drawing has been specifically prepared to meet the requirements of the named client and may contain design and innovative features which differ from conventional design standards.

PROJECT CENTRE
www.marstonholdings.co.uk/projectcentre

Client: **Waltham Forest**

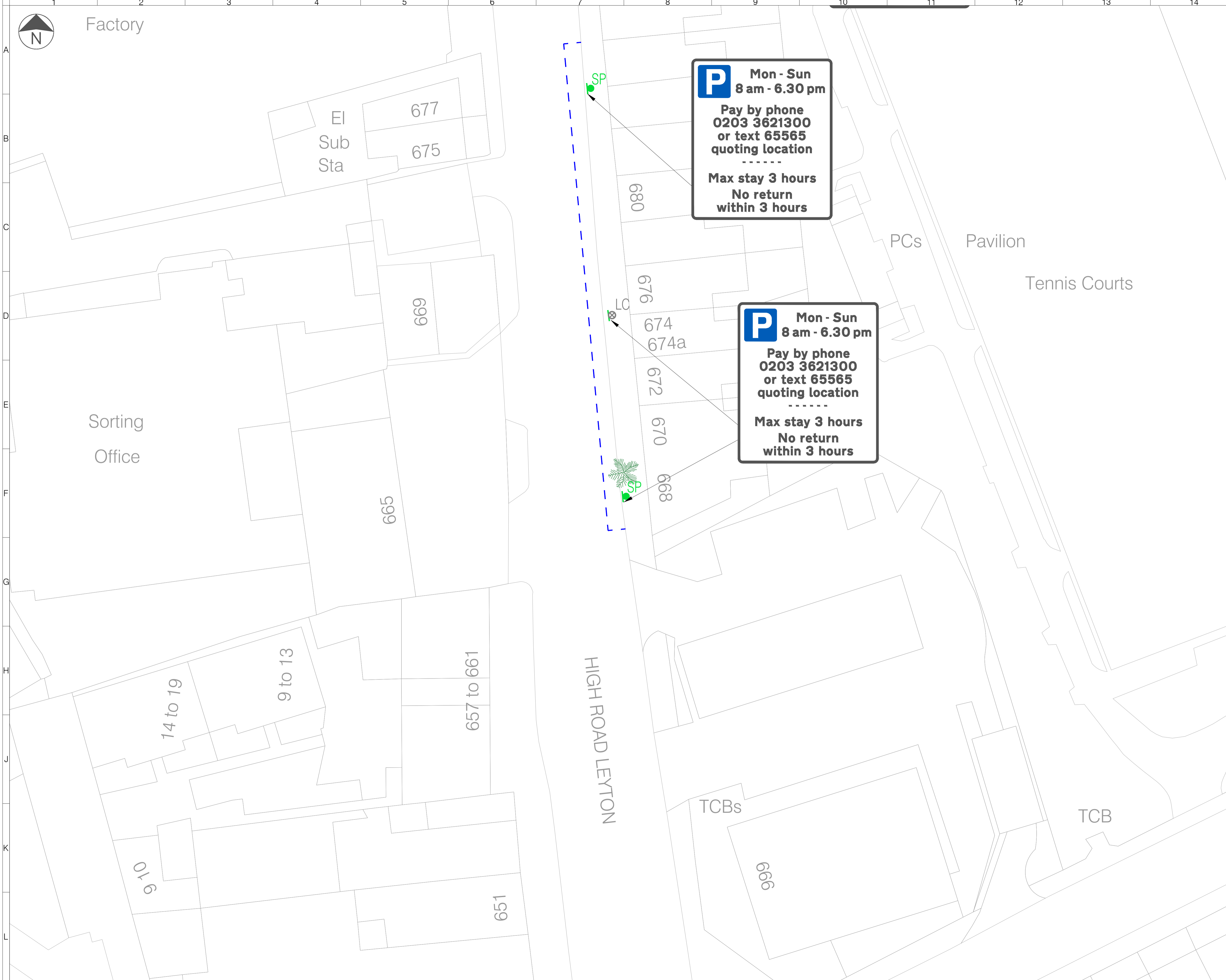
Project: **PAY TO PARK REVIEW**

Drawing Title: **SKELTON'S ROAD, HIGH ROAD LEYTON AND ABBOTTS PARK ROAD, E10**

Drawing Status: **FIRST DRAFT**

Drawn	Designed	Date	Scale	Size
TN	TN	SEP 24	1:200	A1

Drawing No. 1000010205-2-9001-LEYTONSTONE-02-41 Rev 01



LEGEND

- Proposed Bay Changes
- Existing Parking Bay
- Existing Single / Double Yellow Line
- Existing Lamp Column
- Existing Telecommunication Pole
- Existing Bollard
- Existing Tree
- Existing Telecommunications Cabinet
- Existing Sign Post and Sign Plate
- Existing Sign Post and Sign Plate to be removed
- Proposed Sign Post and Proposed Sign Plate

Please note:
 Sign design is indicative of the proposed restriction only, the parking sign installed on site may vary.

- NOTES**
1. Do not scale from this drawing.
 2. All dimensions are in metres unless otherwise specified.
 3. Background survey information supplied by others. See original survey plans for details.
 4. This drawing is to be read in conjunction with all drawings and documents related to the project.

Rev	Date	Description	Drn	Chk	App
01	03/09/2024	FIRST DRAFT	TN	SR	OK

This drawing has been specifically prepared to meet the requirements of the named client and may contain design and innovative features which differ from conventional design standards.

www.marstonholdings.co.uk/projectcentre

Client

Waltham Forest

Project

PAY TO PARK REVIEW

Drawing Title

HIGH ROAD LEYTON, E10

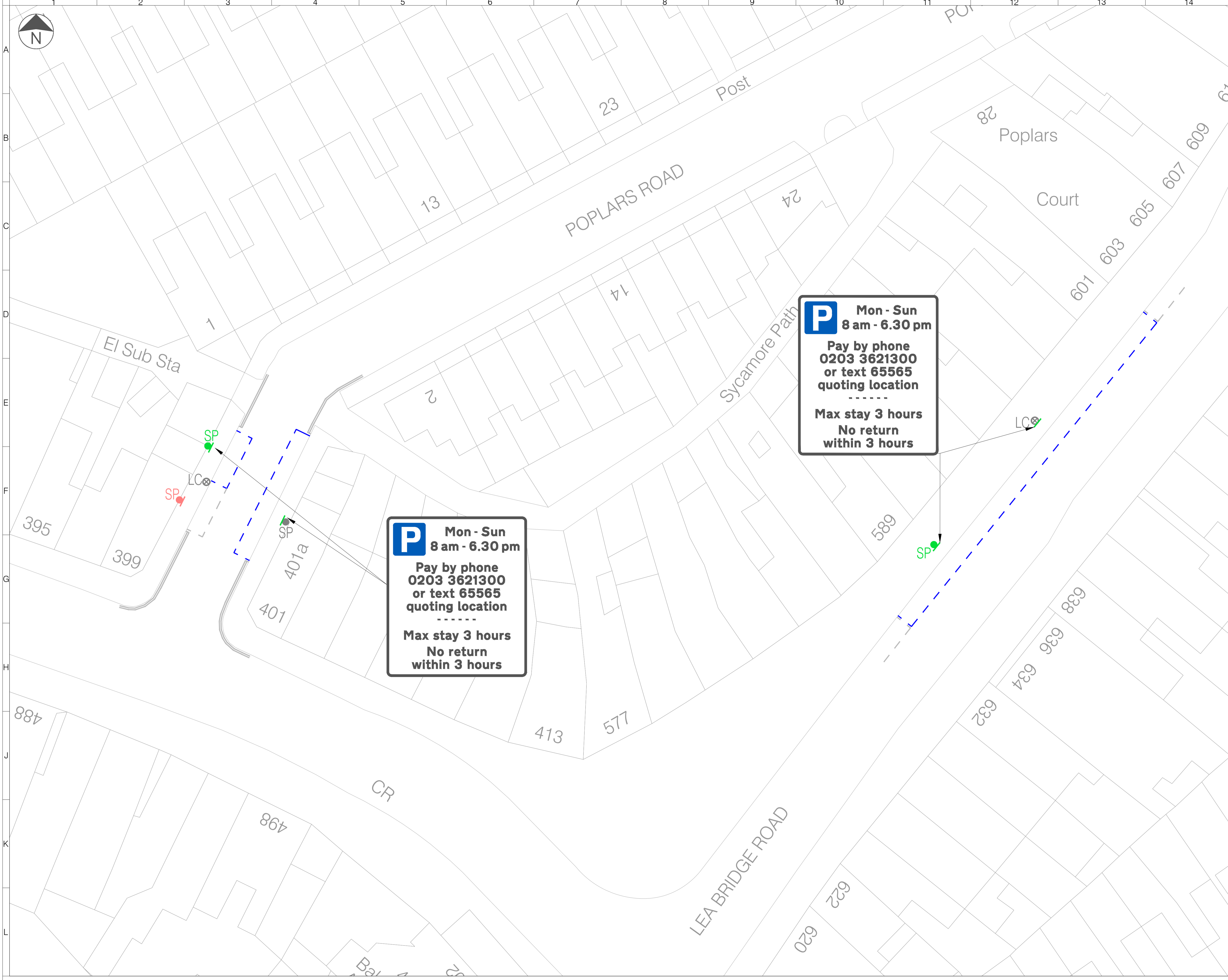
Drawing Status

FIRST DRAFT

Drawn	Designed	Date	Scale	Size
TN	TN	SEP 24	1:200	A1

Drawing No. 1000010205-2-9001-LEYTONSTONE-02-42

Rev 01



LEGEND

- - - Proposed Bay Changes
- - - Existing Parking Bay
- Existing Single / Double Yellow Line
- Existing Lamp Column
- Existing Telecommunication Pole
- Existing Bollard
- ✱ Existing Tree
- Existing Telecommunications Cabinet
- Existing Sign Post and Sign Plate
- Existing Sign Post and Sign Plate to be removed
- Proposed Sign Post and Proposed Sign Plate

Please note:
 Sign design is indicative of the proposed restriction only, the parking sign installed on site may vary.

P Mon - Sun
 8 am - 6.30 pm
 Pay by phone
 0203 3621300
 or text 65565
 quoting location

 Max stay 3 hours
 No return
 within 3 hours

P Mon - Sun
 8 am - 6.30 pm
 Pay by phone
 0203 3621300
 or text 65565
 quoting location

 Max stay 3 hours
 No return
 within 3 hours

- NOTES**
1. Do not scale from this drawing.
 2. All dimensions are in metres unless otherwise specified.
 3. Background survey information supplied by others. See original survey plans for details.
 4. This drawing is to be read in conjunction with all drawings and documents related to the project.

Rev	Date	Description	Drn	Chk	App
01	03/09/2024	FIRST DRAFT	TN	SR	OK

This drawing has been specifically prepared to meet the requirements of the named client and may contain design and innovative features which differ from conventional design standards.



www.marstonholdings.co.uk/projectcentre

Client



Waltham Forest

Project

PAY TO PARK REVIEW

Drawing Title

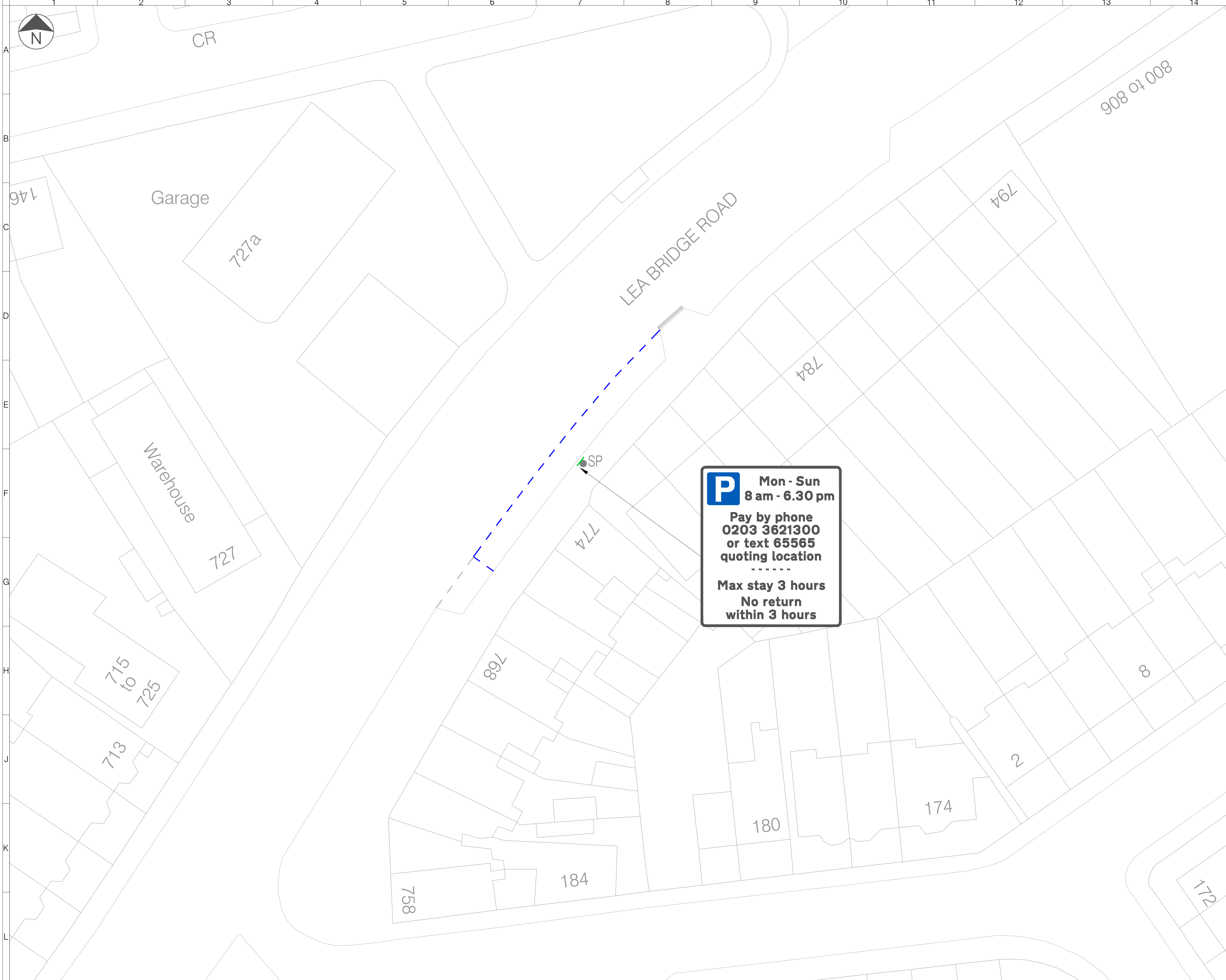
POPLARS ROAD AND LEA BRIDGE ROAD, E17 & E10

Drawing Status

FIRST DRAFT

Drawn	Designed	Date	Scale	Size
EF	TN	SEP 24	1:200	A1

Drawing No.	Rev
1000010205-2-9001-WALTHAMSTOW-01-10	01



LEGEND

- Proposed Bay Changes
- Existing Parking Bay
- Existing Single / Double Yellow Line
- Existing Lamp Column
- Existing Telecommunication Pole
- Existing Bollard
- Existing Tree
- Existing Telecommunications Cabinet
- Existing Sign Post and Sign Plate
- Existing Sign Post and Sign Plate to be removed
- Proposed Sign Post and Proposed Sign Plate

Please note:
 Sign design is indicative of the proposed restriction only, the parking sign installed on site may vary.

- NOTES**
1. Do not scale from this drawing.
 2. All dimensions are in metres unless otherwise specified.
 3. Background survey information supplied by others. See original survey plans for details.
 4. This drawing is to be read in conjunction with all drawings and documents related to the project.

Rev	Date	Description	Drn	Chk	App
01	03/09/2024	FIRST DRAFT	TN	SR	OK

This drawing has been specifically prepared to meet the requirements of the named client and may contain design and innovative features which differ from conventional design standards.



www.marstonholdings.co.uk/projectcentre

Client



Waltham Forest

Project

PAY TO PARK REVIEW

Drawing Title

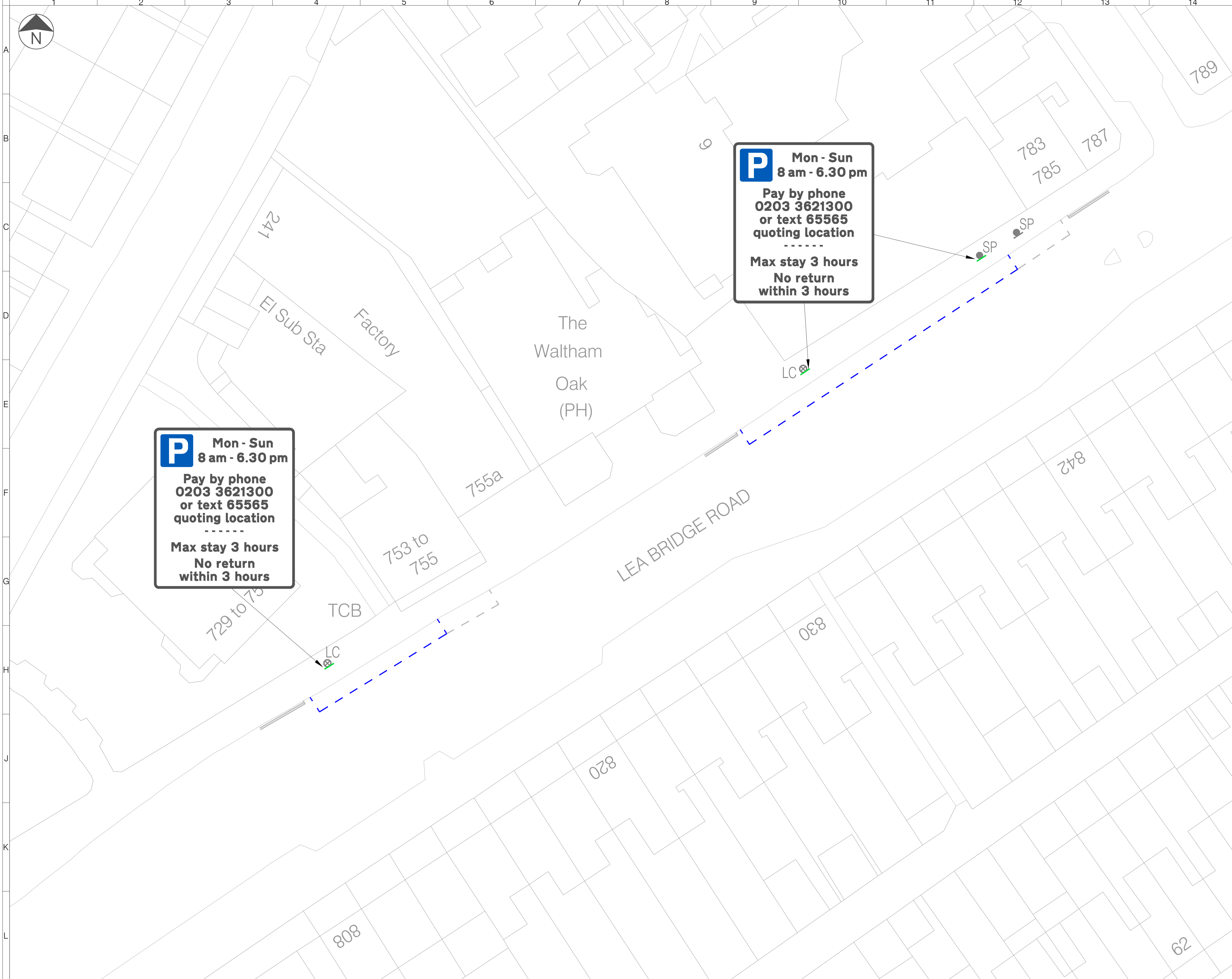
LEA BRIDGE ROAD, E17 & E10

Drawing Status

FIRST DRAFT

Drawn	Designed	Date	Scale	Size
TN	TN	SEP 24	1:200	A1

Drawing No.	Rev
1000010205-2-9001-WALTHAMSTOW-01-50	01



LEGEND

- Proposed Bay Changes
- Existing Parking Bay
- Existing Single / Double Yellow Line
- Existing Lamp Column
- Existing Telecommunication Pole
- Existing Bollard
- Existing Tree
- Existing Telecommunications Cabinet
- Existing Sign Post and Sign Plate
- Existing Sign Post and Sign Plate to be removed
- Proposed Sign Post and Proposed Sign Plate

Please note:
 Sign design is indicative of the proposed restriction only, the parking sign installed on site may vary.

- NOTES**
1. Do not scale from this drawing.
 2. All dimensions are in metres unless otherwise specified.
 3. Background survey information supplied by others. See original survey plans for details.
 4. This drawing is to be read in conjunction with all drawings and documents related to the project.

Rev	Date	Description	Drn	Chk	App
01	03/09/2024	FIRST DRAFT	TN	SR	OK

This drawing has been specifically prepared to meet the requirements of the named client and may contain design and innovative features which differ from conventional design standards.



www.marstonholdings.co.uk/projectcentre

Client



Waltham Forest

Project

PAY TO PARK REVIEW

Drawing Title

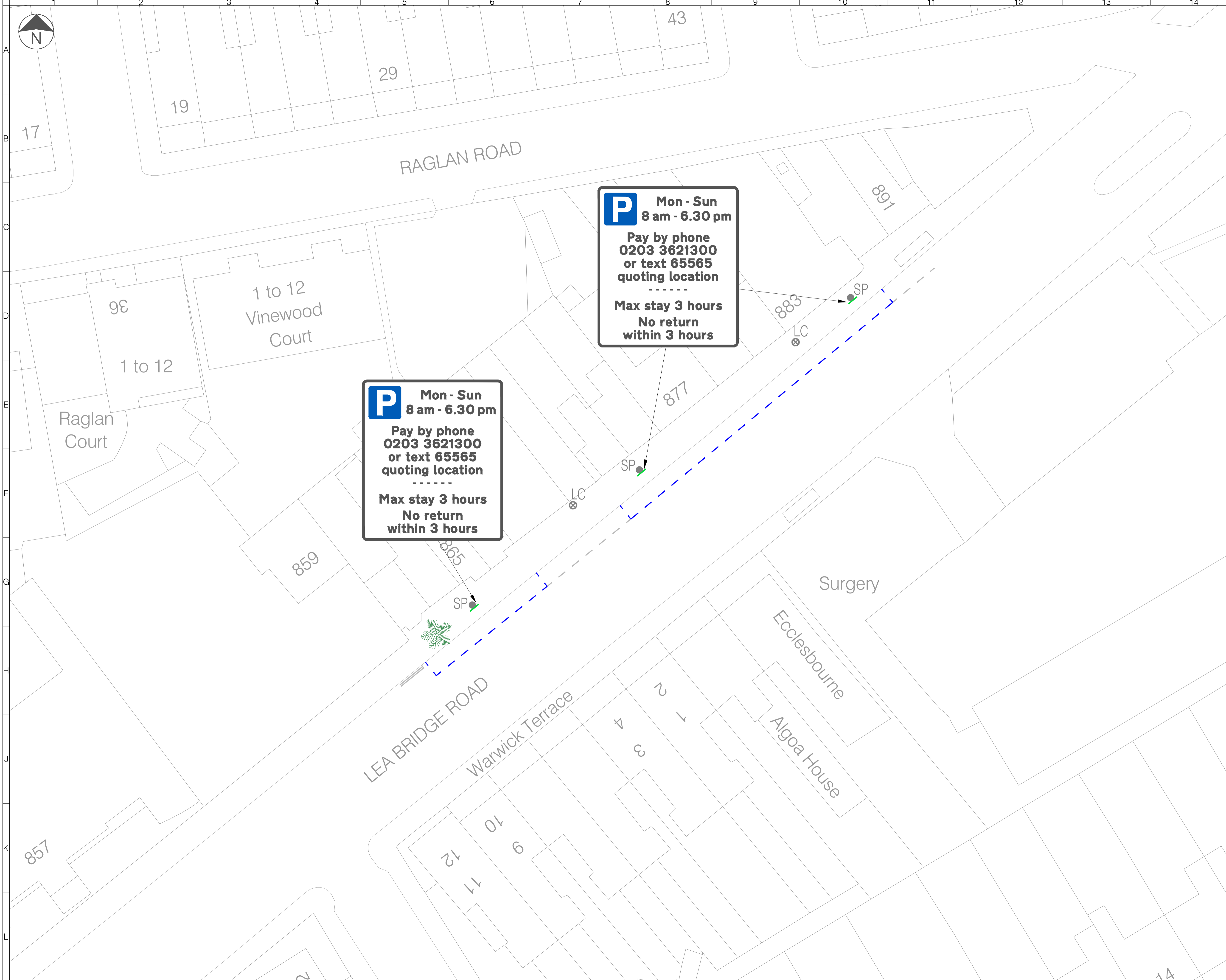
LEA BRIDGE ROAD, E17 & E10

Drawing Status

FIRST DRAFT

Drawn	Designed	Date	Scale	Size
TN	TN	SEP 24	1:200	A1

Drawing No.	Rev
1000010205-2-9001-WALTHAMSTOW-01-51	01



LEGEND

- Proposed Bay Changes
- Existing Parking Bay
- Existing Single / Double Yellow Line
- Existing Lamp Column
- Existing Telecommunication Pole
- Existing Bollard
- Existing Tree
- Existing Telecommunications Cabinet
- Existing Sign Post and Sign Plate
- Existing Sign Post and Sign Plate to be removed
- Proposed Sign Post and Proposed Sign Plate

Please note:
 Sign design is indicative of the proposed restriction only, the parking sign installed on site may vary.

- NOTES**
1. Do not scale from this drawing.
 2. All dimensions are in metres unless otherwise specified.
 3. Background survey information supplied by others. See original survey plans for details.
 4. This drawing is to be read in conjunction with all drawings and documents related to the project.

Rev	Date	Description	Drn	Chk	App
01	03/09/2024	FIRST DRAFT	TN	SR	OK

This drawing has been specifically prepared to meet the requirements of the named client and may contain design and innovative features which differ from conventional design standards.



www.marstonholdings.co.uk/projectcentre

Client



Project



Drawing Title

LEA BRIDGE ROAD, E17 & E10

Drawing Status

FIRST DRAFT

Drawn	Designed	Date	Scale	Size
TN	TN	SEP 24	1:200	A1

Drawing No.	Rev
1000010205-2-9001-WALTHAMSTOW-01-S2	01