

LEGEND

- Proposed Bay Changes
- Existing Parking Bay
- Existing Single / Double Yellow Line
- Existing Lamp Column
- Existing Telecommunication Pole
- Existing Bollard
- Existing Tree
- Existing Telecommunications Cabinet
- Existing Sign Post and Sign Plate
- Existing Sign Post and Sign Plate to be removed
- Proposed Sign Post and Proposed Sign Plate

Please note:
 Sign design is indicative of the proposed restriction only, the parking sign installed on site may vary.

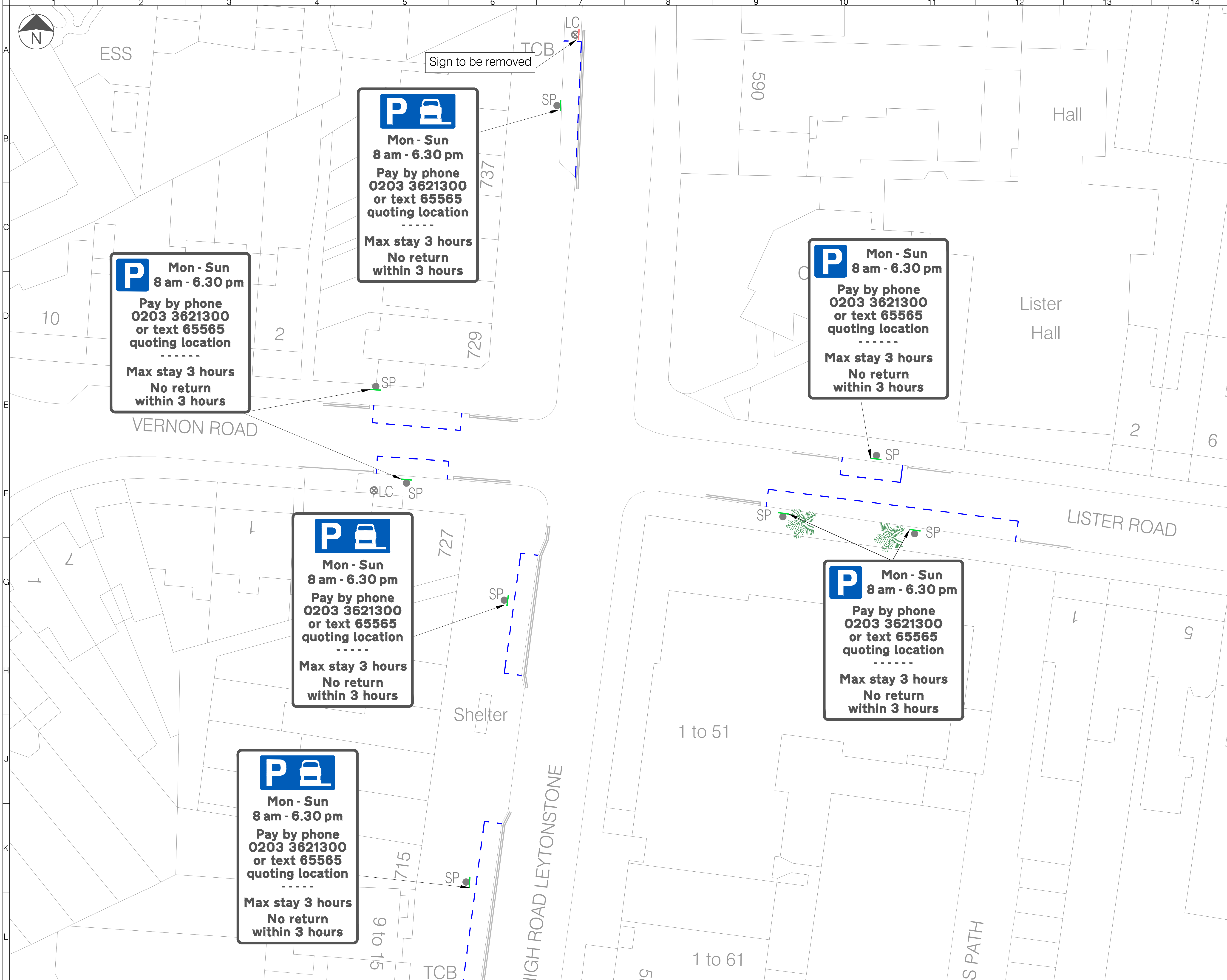
- NOTES**
1. Do not scale from this drawing.
 2. All dimensions are in metres unless otherwise specified.
 3. Background survey information supplied by others. See original survey plans for details.
 4. This drawing is to be read in conjunction with all drawings and documents related to the project.

Rev	Date	Description	Drn	Chk	App
01	03/09/2024	FIRST DRAFT	TN	SR	OK

This drawing has been specifically prepared to meet the requirements of the named client and may contain design and innovative features which differ from conventional design standards.



Client					
Project					
PAY TO PARK REVIEW					
Drawing Title					
DAVIES LANE AND HIGH ROAD LEYTONSTONE, E11					
Drawing Status					
FIRST DRAFT					
Drawn	Designed	Date	Scale	Size	
EF	TN	SEP 24	1:200	A1	
Drawing No.					Rev
1000010205-2-9001-LEYTONSTONE-01-01					01



LEGEND

- Proposed Bay Changes
- Existing Parking Bay
- Existing Single / Double Yellow Line
- Existing Lamp Column
- Existing Telecommunication Pole
- Existing Bollard
- Existing Tree
- Existing Telecommunications Cabinet
- Existing Sign Post and Sign Plate
- Existing Sign Post and Sign Plate to be removed
- Proposed Sign Post and Proposed Sign Plate

Please note:
Sign design is indicative of the proposed restriction only, the parking sign installed on site may vary.

- NOTES**
1. Do not scale from this drawing.
 2. All dimensions are in metres unless otherwise specified.
 3. Background survey information supplied by others. See original survey plans for details.
 4. This drawing is to be read in conjunction with all drawings and documents related to the project.

Rev	Date	Description	Drn	Chk	App
01	03/09/2024	FIRST DRAFT	TN	SR	OK

This drawing has been specifically prepared to meet the requirements of the named client and may contain design and innovative features which differ from conventional design standards.

PROJECT CENTRE
www.marstonholdings.co.uk/projectcentre

Client: **Waltham Forest**

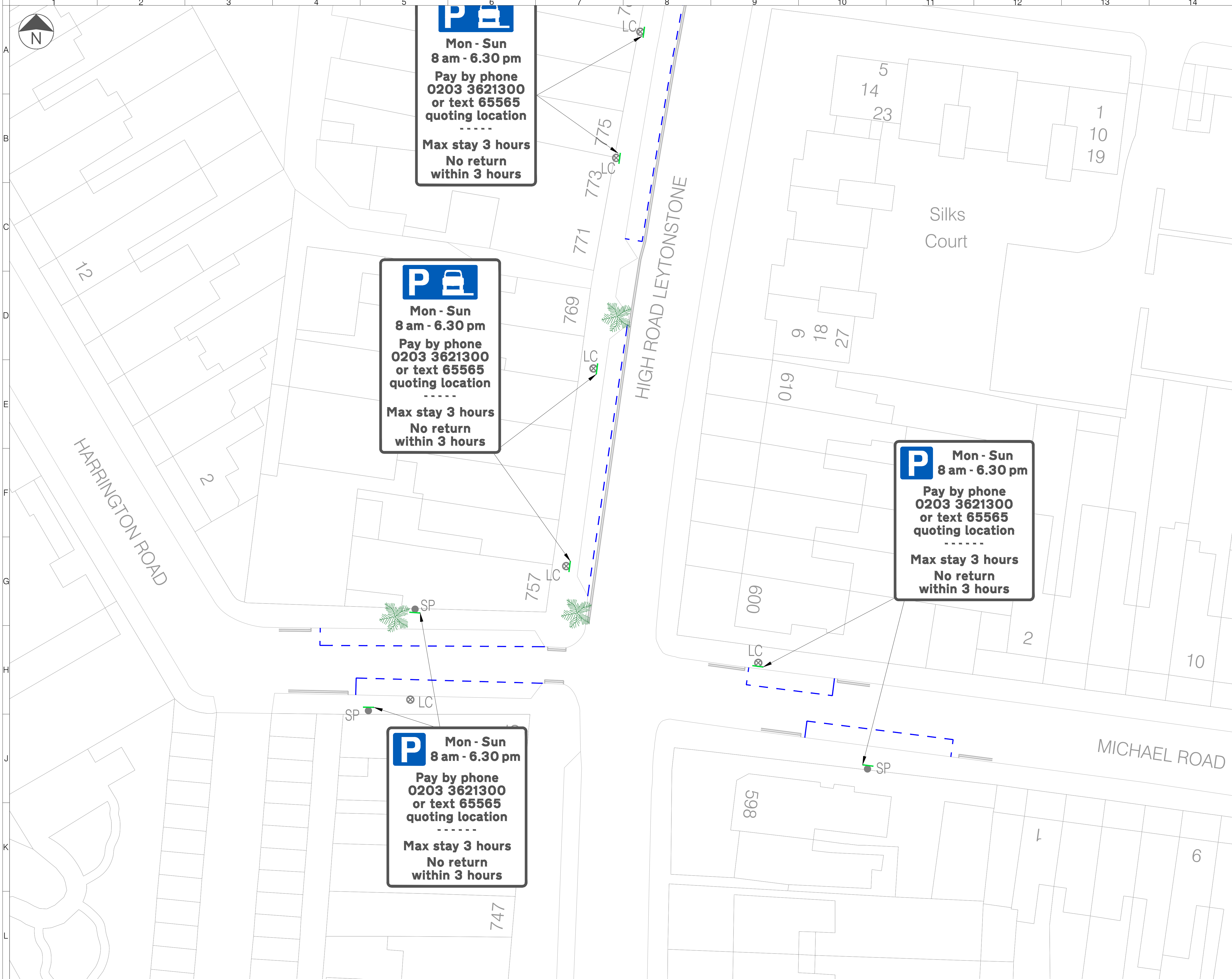
Project: **PAY TO PARK REVIEW**

Drawing Title: **HIGH ROAD LEYTONSTONE, VERNON ROAD AND LISTER ROAD, E11**

Drawing Status: **FIRST DRAFT**

Drawn	Designed	Date	Scale	Size
EF	TN	SEP 24	1:200	A1

Drawing No. 1000010205-2-9001-LEYTONSTONE-01-02 Rev 01



P
 Mon - Sun
 8 am - 6.30 pm
 Pay by phone
 0203 3621300
 or text 65565
 quoting location

 Max stay 3 hours
 No return
 within 3 hours

P
 Mon - Sun
 8 am - 6.30 pm
 Pay by phone
 0203 3621300
 or text 65565
 quoting location

 Max stay 3 hours
 No return
 within 3 hours

P Mon - Sun
 8 am - 6.30 pm
 Pay by phone
 0203 3621300
 or text 65565
 quoting location

 Max stay 3 hours
 No return
 within 3 hours

P Mon - Sun
 8 am - 6.30 pm
 Pay by phone
 0203 3621300
 or text 65565
 quoting location

 Max stay 3 hours
 No return
 within 3 hours

LEGEND

- Proposed Bay Changes
- Existing Parking Bay
- Existing Single / Double Yellow Line
- Existing Lamp Column
- Existing Telecommunication Pole
- Existing Bollard
- Existing Tree
- Existing Telecommunications Cabinet
- Existing Sign Post and Sign Plate
- Existing Sign Post and Sign Plate to be removed
- Proposed Sign Post and Proposed Sign Plate

Please note:
 Sign design is indicative of the proposed restriction only, the parking sign installed on site may vary.

- NOTES**
1. Do not scale from this drawing.
 2. All dimensions are in metres unless otherwise specified.
 3. Background survey information supplied by others. See original survey plans for details.
 4. This drawing is to be read in conjunction with all drawings and documents related to the project.

Rev	Date	Description	Drn	Chk	App
01	03/09/2024	FIRST DRAFT	TN	SR	OK

This drawing has been specifically prepared to meet the requirements of the named client and may contain design and innovative features which differ from conventional design standards.

www.marstonholdings.co.uk/projectcentre

Client

Waltham Forest

Project

PAY TO PARK REVIEW

Drawing Title

HARRINGTON ROAD, MICHAEL ROAD
AND HIGH ROAD LEYTONSTONE, E11

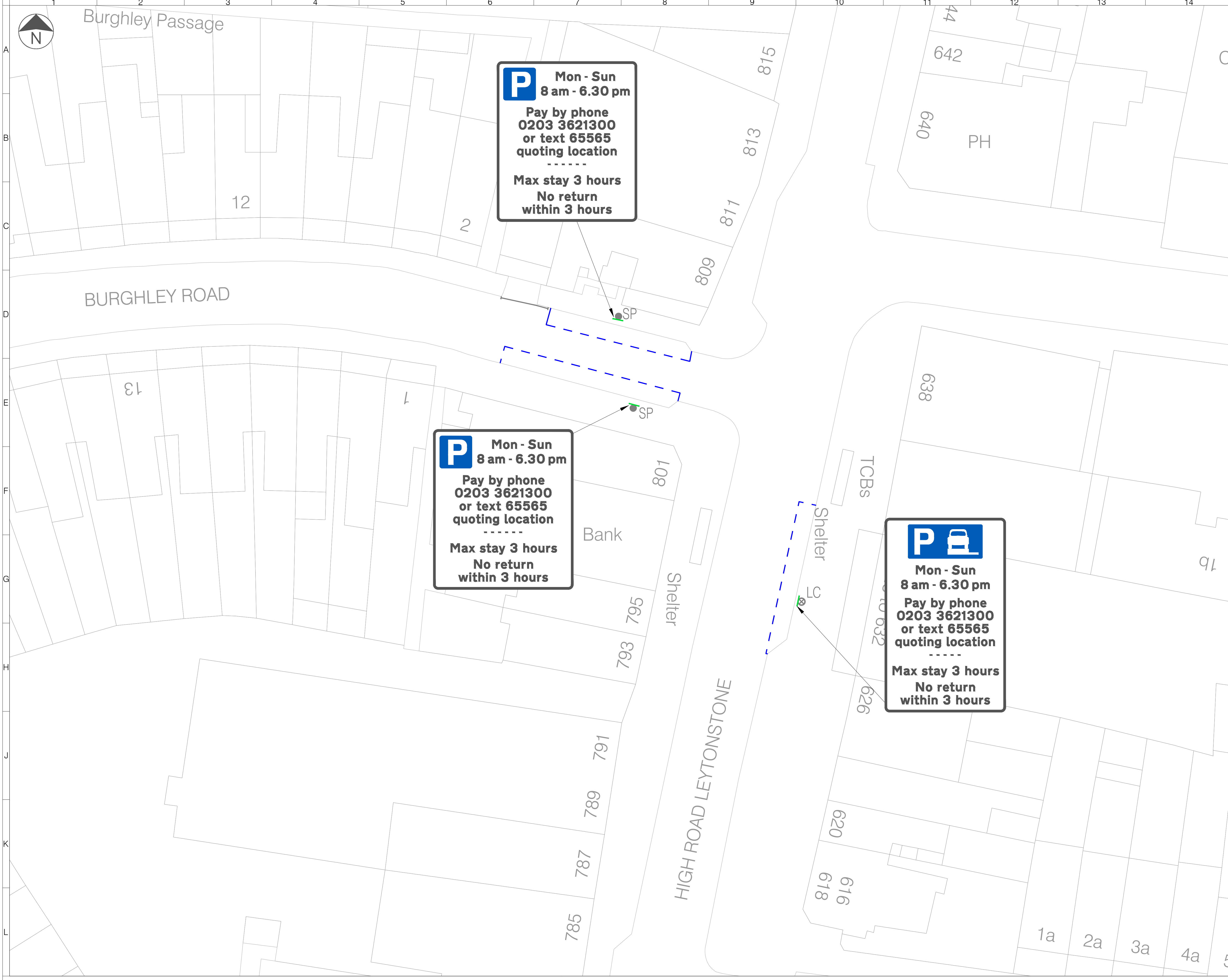
Drawing Status

FIRST DRAFT

Drawn	Designed	Date	Scale	Size
EF	TN	SEP 24	1:200	A1

Drawing No. 1000010205-2-9001-LEYTONSTONE-01-03

Rev 01



LEGEND

- Proposed Bay Changes
- Existing Parking Bay
- Existing Single / Double Yellow Line
- Existing Lamp Column
- Existing Telecommunication Pole
- Existing Bollard
- Existing Tree
- Existing Telecommunications Cabinet
- Existing Sign Post and Sign Plate
- Existing Sign Post and Sign Plate to be removed
- Proposed Sign Post and Proposed Sign Plate

Please note:
Sign design is indicative of the proposed restriction only, the parking sign installed on site may vary.

- NOTES**
1. Do not scale from this drawing.
 2. All dimensions are in metres unless otherwise specified.
 3. Background survey information supplied by others. See original survey plans for details.
 4. This drawing is to be read in conjunction with all drawings and documents related to the project.

Rev	Date	Description	Drn	Chk	App
01	03/09/2024	FIRST DRAFT	TN	SR	OK

This drawing has been specifically prepared to meet the requirements of the named client and may contain design and innovative features which differ from conventional design standards.



www.marstonholdings.co.uk/projectcentre

Client



Waltham Forest

Project

PAY TO PARK REVIEW

Drawing Title

BURGHLEY ROAD AND HIGH ROAD LEYTONSTONE, E11

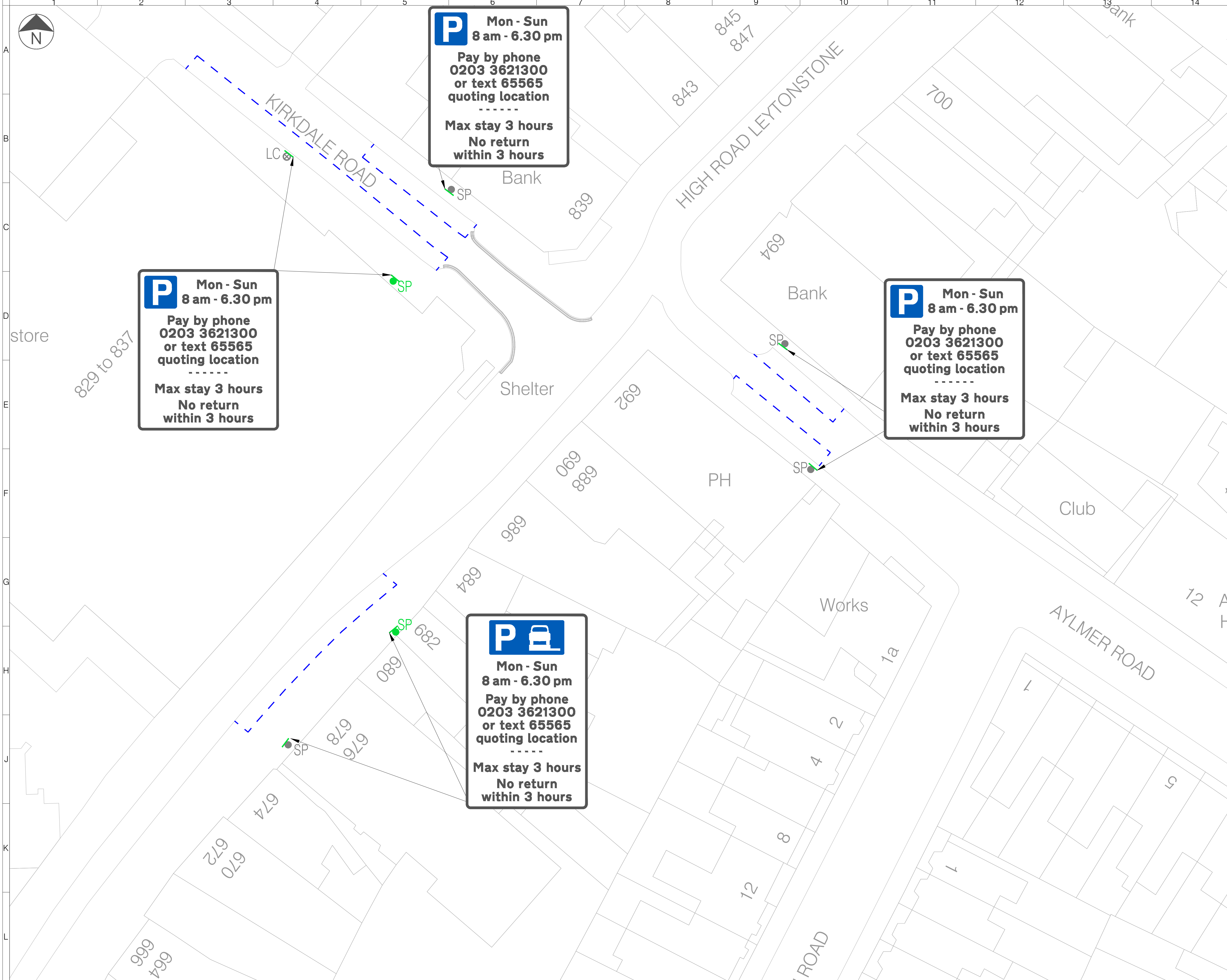
Drawing Status

FIRST DRAFT

Drawn	Designed	Date	Scale	Size
EF	TN	SEP 24	1:200	A1

Drawing No. 1000010205-2-9001-LEYTONSTONE-01-04

Rev 01



P Mon - Sun
8 am - 6.30 pm
Pay by phone
0203 3621300
or text 65565
quoting location

Max stay 3 hours
No return
within 3 hours

P Mon - Sun
8 am - 6.30 pm
Pay by phone
0203 3621300
or text 65565
quoting location

Max stay 3 hours
No return
within 3 hours

P Mon - Sun
8 am - 6.30 pm
Pay by phone
0203 3621300
or text 65565
quoting location

Max stay 3 hours
No return
within 3 hours

P A Mon - Sun
8 am - 6.30 pm
Pay by phone
0203 3621300
or text 65565
quoting location

Max stay 3 hours
No return
within 3 hours

LEGEND

- Proposed Bay Changes
- Existing Parking Bay
- Existing Single / Double Yellow Line
- Existing Lamp Column
- Existing Telecommunication Pole
- Existing Bollard
- Existing Tree
- Existing Telecommunications Cabinet
- Existing Sign Post and Sign Plate
- Existing Sign Post and Sign Plate to be removed
- Proposed Sign Post and Proposed Sign Plate

Please note:
Sign design is indicative of the proposed restriction only, the parking sign installed on site may vary.

- NOTES**
1. Do not scale from this drawing.
 2. All dimensions are in metres unless otherwise specified.
 3. Background survey information supplied by others. See original survey plans for details.
 4. This drawing is to be read in conjunction with all drawings and documents related to the project.

Rev	Date	Description	Drn	Chk	App
01	03/09/2024	FIRST DRAFT	TN	SR	OK

This drawing has been specifically prepared to meet the requirements of the named client and may contain design and innovative features which differ from conventional design standards.



www.marstonholdings.co.uk/projectcentre

Client



Waltham Forest

Project

PAY TO PARK REVIEW

Drawing Title

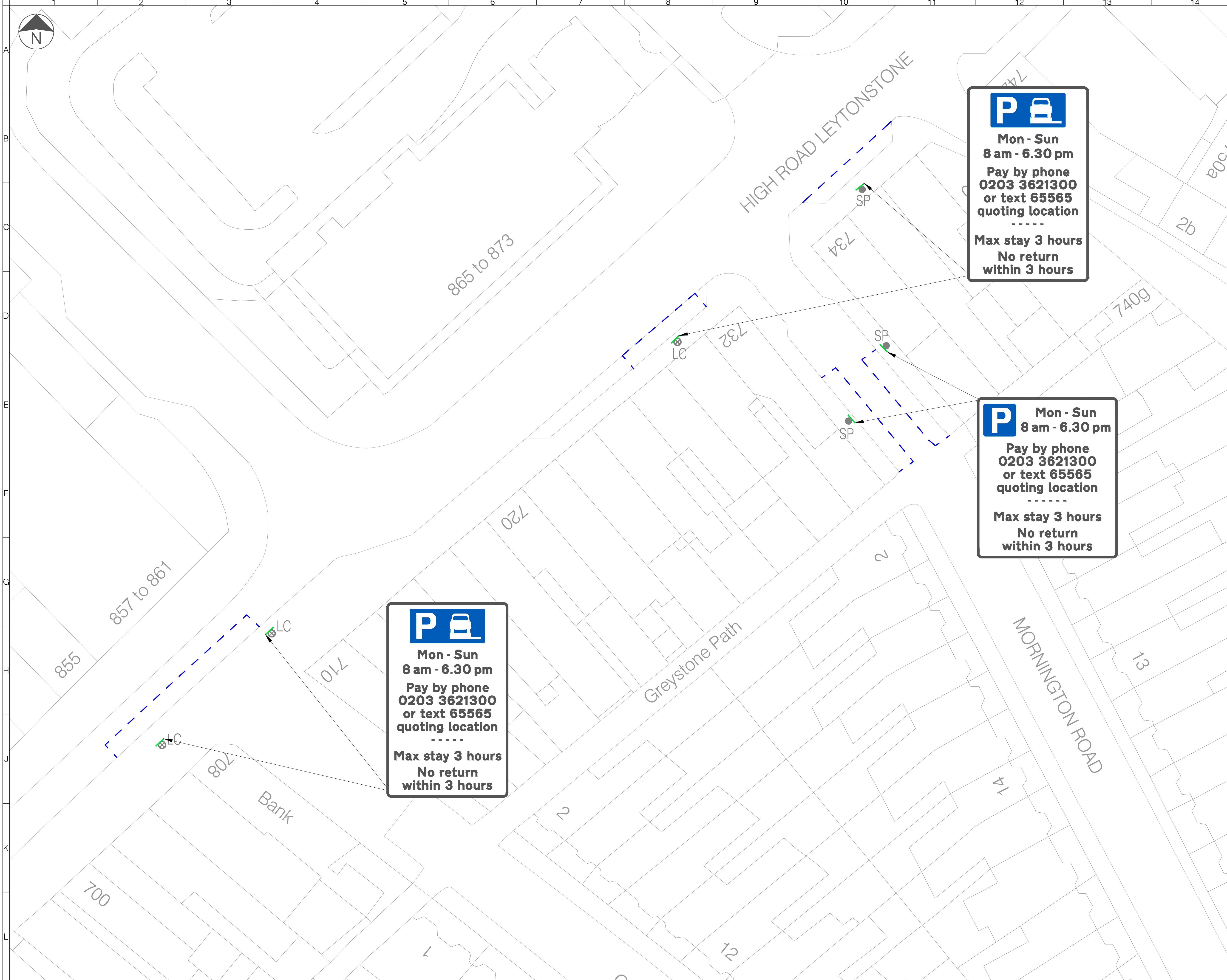
HIGH ROAD LEYTONSTONE, KIRKDALE ROAD AND AYLMER ROAD, E11

Drawing Status

FIRST DRAFT

Drawn	Designed	Date	Scale	Size
EF	TN	SEP 24	1:200	A1

Drawing No.	Rev
1000010205-2-9001-LEYTONSTONE-01-05	01



LEGEND

- Proposed Bay Changes
- Existing Parking Bay
- Existing Single / Double Yellow Line
- Existing Lamp Column
- Existing Telecommunication Pole
- Existing Bollard
- Existing Tree
- Existing Telecommunications Cabinet
- Existing Sign Post and Sign Plate
- Existing Sign Post and Sign Plate to be removed
- Proposed Sign Post and Proposed Sign Plate

Please note:
 Sign design is indicative of the proposed restriction only, the parking sign installed on site may vary.

- NOTES**
1. Do not scale from this drawing.
 2. All dimensions are in metres unless otherwise specified.
 3. Background survey information supplied by others. See original survey plans for details.
 4. This drawing is to be read in conjunction with all drawings and documents related to the project.

Rev	Date	Description	Drn	Chk	App
01	03/09/2024	FIRST DRAFT	TN	SR	OK

This drawing has been specifically prepared to meet the requirements of the named client and may contain design and innovative features which differ from conventional design standards.



www.marstonholdings.co.uk/projectcentre

Client



Waltham Forest

Project

PAY TO PARK REVIEW

Drawing Title

HIGH ROAD LEYTONSTONE AND MORNINGTON ROAD, E11

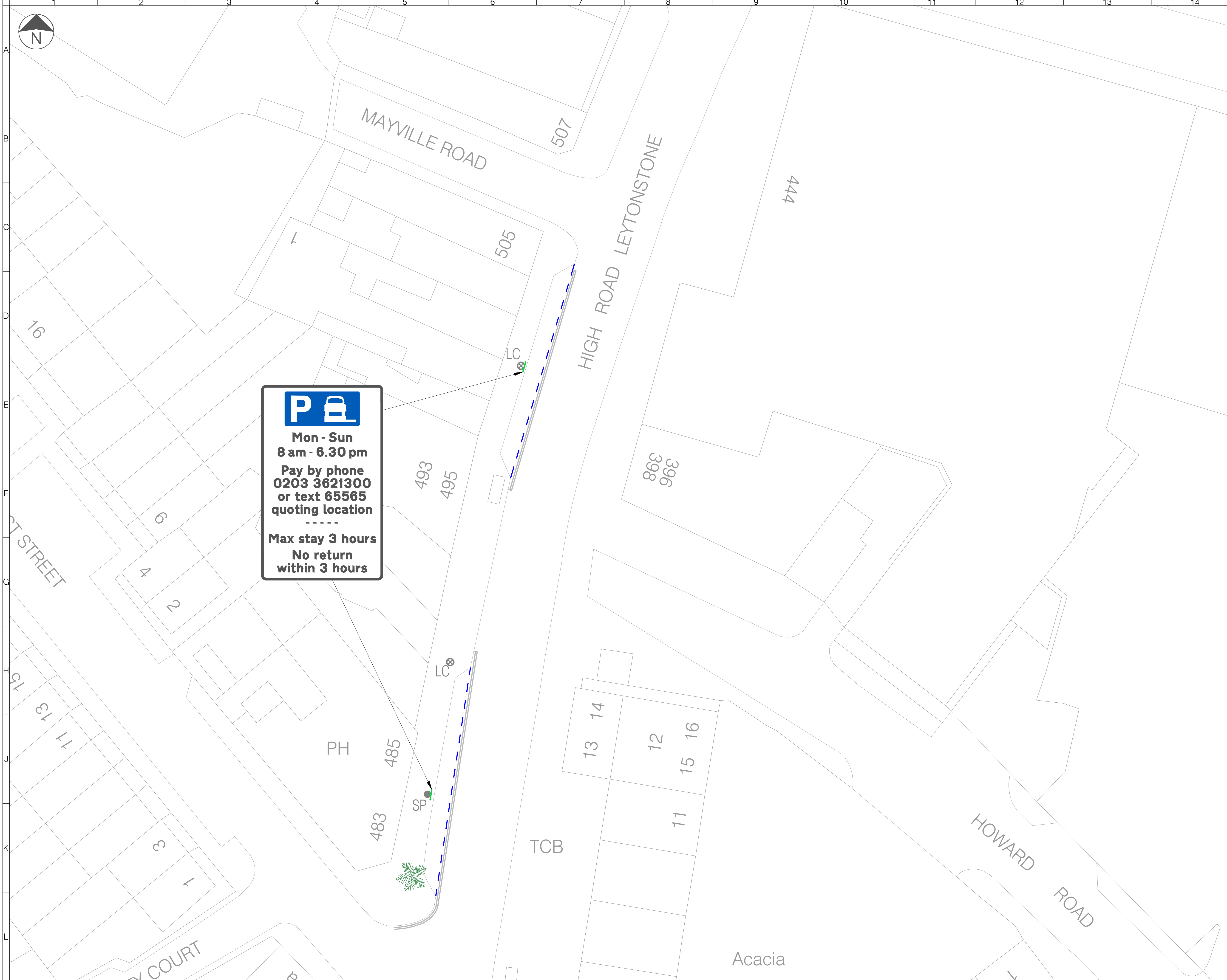
Drawing Status


FIRST DRAFT

Drawn	Designed	Date	Scale	Size
EF	TN	SEP 24	1:200	A1

Drawing No. 1000010205-2-9001-LEYTONSTONE-01-06

Rev 01














P 

Mon - Sun
8 am - 6.30 pm

Pay by phone
0203 3621300
or text 65565
quoting location

Max stay 3 hours
No return
within 3 hours

LEGEND

-  Proposed Bay Changes
-  Existing Parking Bay
-  Existing Single / Double Yellow Line
-  Existing Lamp Column
-  Existing Telecommunication Pole
-  Existing Bollard
-  Existing Tree
-  Existing Telecommunications Cabinet
-  Existing Sign Post and Sign Plate
-  Existing Sign Post and Sign Plate to be removed
-  Proposed Sign Post and Proposed Sign Plate


Please note:
 Sign design is indicative of the proposed restriction only, the parking sign installed on site may vary.

- NOTES**
1. Do not scale from this drawing.
 2. All dimensions are in metres unless otherwise specified.
 3. Background survey information supplied by others. See original survey plans for details.
 4. This drawing is to be read in conjunction with all drawings and documents related to the project.

Rev	Date	Description	Drn	Chk	App
01	03/09/2024	FIRST DRAFT	TN	SR	OK

This drawing has been specifically prepared to meet the requirements of the named client and may contain design and innovative features which differ from conventional design standards.



Client: 

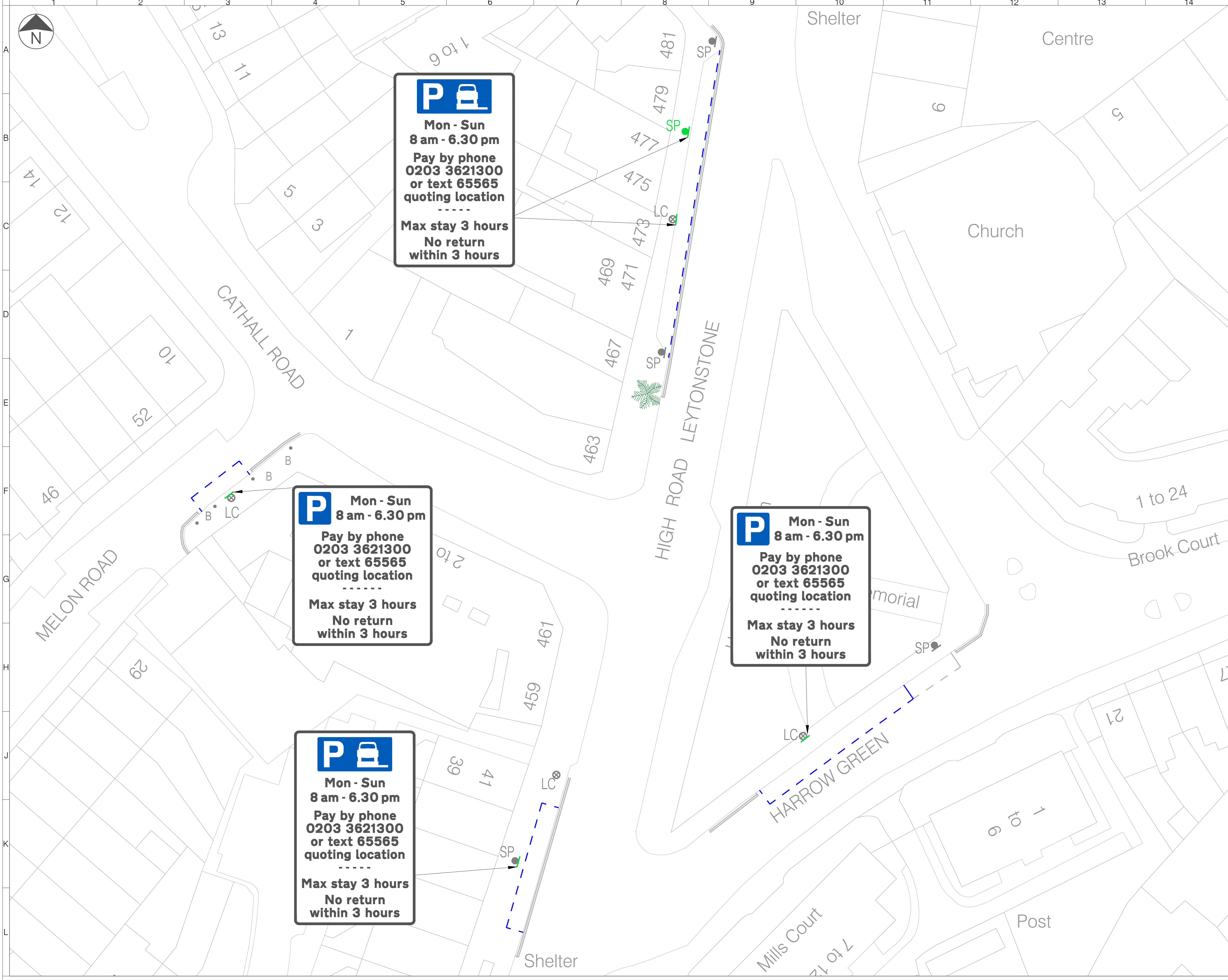
Project: **PAY TO PARK REVIEW**


Drawing Title: **HIGH ROAD LEYTONSTONE, E11**

Drawing Status: **FIRST DRAFT**

Drawn	Designed	Date	Scale	Size
EF	TN	SEP 24	1:200	A1

Drawing No. 1000010205-2-9001-LEYTONSTONE-01-07 Rev 01



P 


Mon - Sun
8 am - 6.30 pm
Pay by phone
0203 3621300
or text 65565
quoting location

Max stay 3 hours
No return
within 3 hours

P

Mon - Sun
8 am - 6.30 pm
Pay by phone
0203 3621300
or text 65565
quoting location












Max stay 3 hours
No return
within 3 hours

P 

Mon - Sun
8 am - 6.30 pm
Pay by phone
0203 3621300
or text 65565
quoting location

Max stay 3 hours
No return
within 3 hours

LEGEND

-  Proposed Bay Changes
-  Existing Parking Bay
-  Existing Single / Double Yellow Line
-  Existing Lamp Column
-  Existing Telecommunication Pole
-  Existing Bollard
-  Existing Tree
-  Existing Telecommunications Cabinet
-  Existing Sign Post and Sign Plate
-  Existing Sign Post and Sign Plate to be removed
-  Proposed Sign Post and Proposed Sign Plate

Please note:
 Sign design is indicative of the proposed restriction only, the parking sign installed on site may vary.

- NOTES**
1. Do not scale from this drawing.
 2. All dimensions are in metres unless otherwise specified.
 3. Background survey information supplied by others. See original survey plans for details.
 4. This drawing is to be read in conjunction with all drawings and documents related to the project.

Rev	Date	Description	Drn	Chk	App
01	03/09/2024	FIRST DRAFT	TN	SR	OK

This drawing has been specifically prepared to meet the requirements of the named client and may contain design and innovative features which differ from conventional design standards.



www.marstonholdings.co.uk/projectcentre

Client



Project

PAY TO PARK REVIEW

Drawing Title

HIGH ROAD LEYTONSTONE, MELON ROAD AND HARROW GREEN, E11

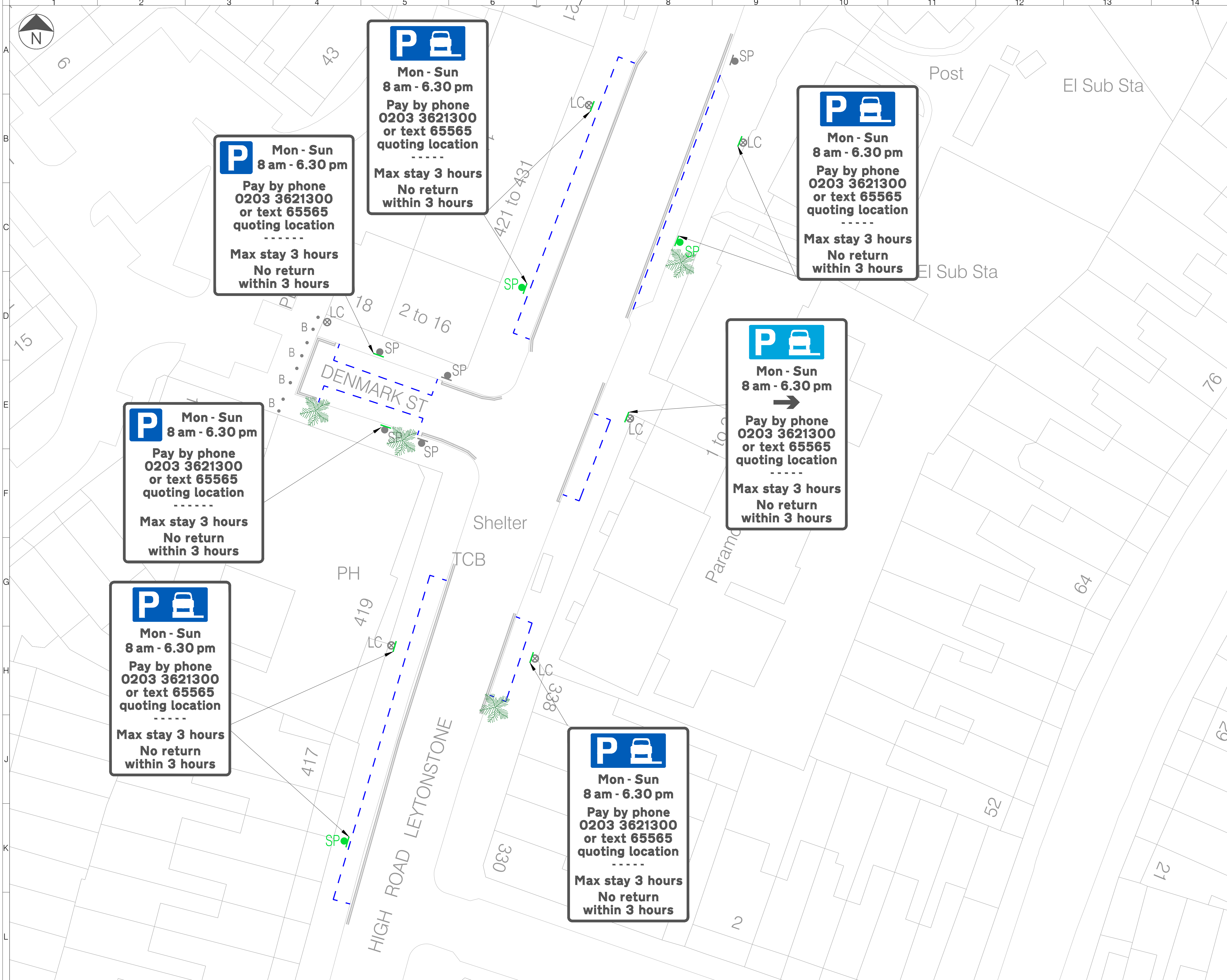
Drawing Status

FIRST DRAFT

Drawn	Designed	Date	Scale	Size
EF	TN	SEP 24	1:200	A1

Drawing No. 1000010205-2-9001-LEYTONSTONE-01-08

Rev 01



P Mon - Sun
8 am - 6.30 pm
Pay by phone
0203 3621300
or text 65565
quoting location

Max stay 3 hours
No return
within 3 hours

P Mon - Sun
8 am - 6.30 pm
Pay by phone
0203 3621300
or text 65565
quoting location

Max stay 3 hours
No return
within 3 hours

P Mon - Sun
8 am - 6.30 pm
Pay by phone
0203 3621300
or text 65565
quoting location

Max stay 3 hours
No return
within 3 hours

P Mon - Sun
8 am - 6.30 pm
Pay by phone
0203 3621300
or text 65565
quoting location

Max stay 3 hours
No return
within 3 hours

P Mon - Sun
8 am - 6.30 pm
→
Pay by phone
0203 3621300
or text 65565
quoting location

Max stay 3 hours
No return
within 3 hours

P Mon - Sun
8 am - 6.30 pm
Pay by phone
0203 3621300
or text 65565
quoting location

Max stay 3 hours
No return
within 3 hours

P Mon - Sun
8 am - 6.30 pm
Pay by phone
0203 3621300
or text 65565
quoting location

Max stay 3 hours
No return
within 3 hours

LEGEND

- Proposed Bay Changes
- Existing Parking Bay
- Existing Single / Double Yellow Line
- Existing Lamp Column
- Existing Telecommunication Pole
- Existing Bollard
- Existing Tree
- Existing Telecommunications Cabinet
- Existing Sign Post and Sign Plate
- Existing Sign Post and Sign Plate to be removed
- Proposed Sign Post and Proposed Sign Plate

Please note:
Sign design is indicative of the proposed restriction only, the parking sign installed on site may vary.

- NOTES**
1. Do not scale from this drawing.
 2. All dimensions are in metres unless otherwise specified.
 3. Background survey information supplied by others. See original survey plans for details.
 4. This drawing is to be read in conjunction with all drawings and documents related to the project.

Rev	Date	Description	Drn	Chk	App
01	03/09/2024	FIRST DRAFT			

This drawing has been specifically prepared to meet the requirements of the named client and may contain design and innovative features which differ from conventional design standards.

PROJECT CENTRE
www.marstonholdings.co.uk/projectcentre

Client: **Waltham Forest**

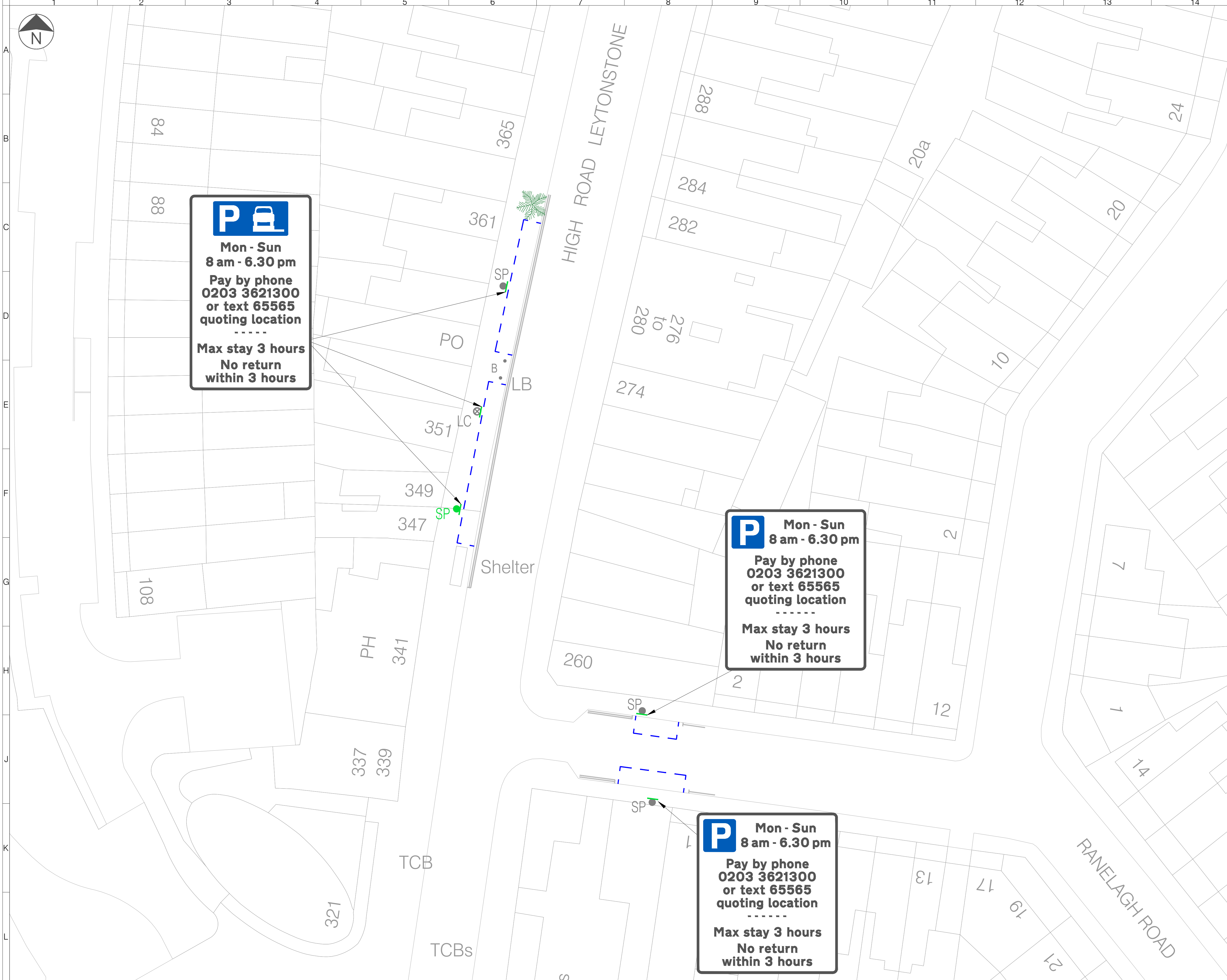
Project: **PAY TO PARK REVIEW**


Drawing Title: **HIGH ROAD LEYTONSTONE AND DENMARK STREET, E11**

Drawing Status: **FIRST DRAFT**

Drawn	Designed	Date	Scale	Size
EF	TN	SEP 24	1:200	A1

Drawing No. 1000010205-2-9001-LEYTONSTONE-01-09 Rev 01



P 
Mon - Sun
8 am - 6.30 pm
Pay by phone
0203 3621300
or text 65565
quoting location

Max stay 3 hours
No return
within 3 hours












P **Mon - Sun**
8 am - 6.30 pm
Pay by phone
0203 3621300
or text 65565
quoting location

Max stay 3 hours
No return
within 3 hours

P **Mon - Sun**
8 am - 6.30 pm
Pay by phone
0203 3621300
or text 65565
quoting location

Max stay 3 hours
No return
within 3 hours

LEGEND

-  Proposed Bay Changes
-  Existing Parking Bay
-  Existing Single / Double Yellow Line
-  Existing Lamp Column
-  Existing Telecommunication Pole
-  Existing Bollard
-  Existing Tree
-  Existing Telecommunications Cabinet
-  Existing Sign Post and Sign Plate
-  Existing Sign Post and Sign Plate to be removed
-  Proposed Sign Post and Proposed Sign Plate

Please note:
 Sign design is indicative of the proposed restriction only, the parking sign installed on site may vary.

- NOTES**
1. Do not scale from this drawing.
 2. All dimensions are in metres unless otherwise specified.
 3. Background survey information supplied by others. See original survey plans for details.
 4. This drawing is to be read in conjunction with all drawings and documents related to the project.

Rev	Date	Description	Drn	Chk	App
01	03/09/2024	FIRST DRAFT	TN	SR	OK

This drawing has been specifically prepared to meet the requirements of the named client and may contain design and innovative features which differ from conventional design standards.



www.marstonholdings.co.uk/projectcentre

Client



Waltham Forest

Project



PAY TO PARK REVIEW

Drawing Title

HIGH ROAD LEYTONSTONE AND RANELAGH ROAD, E11

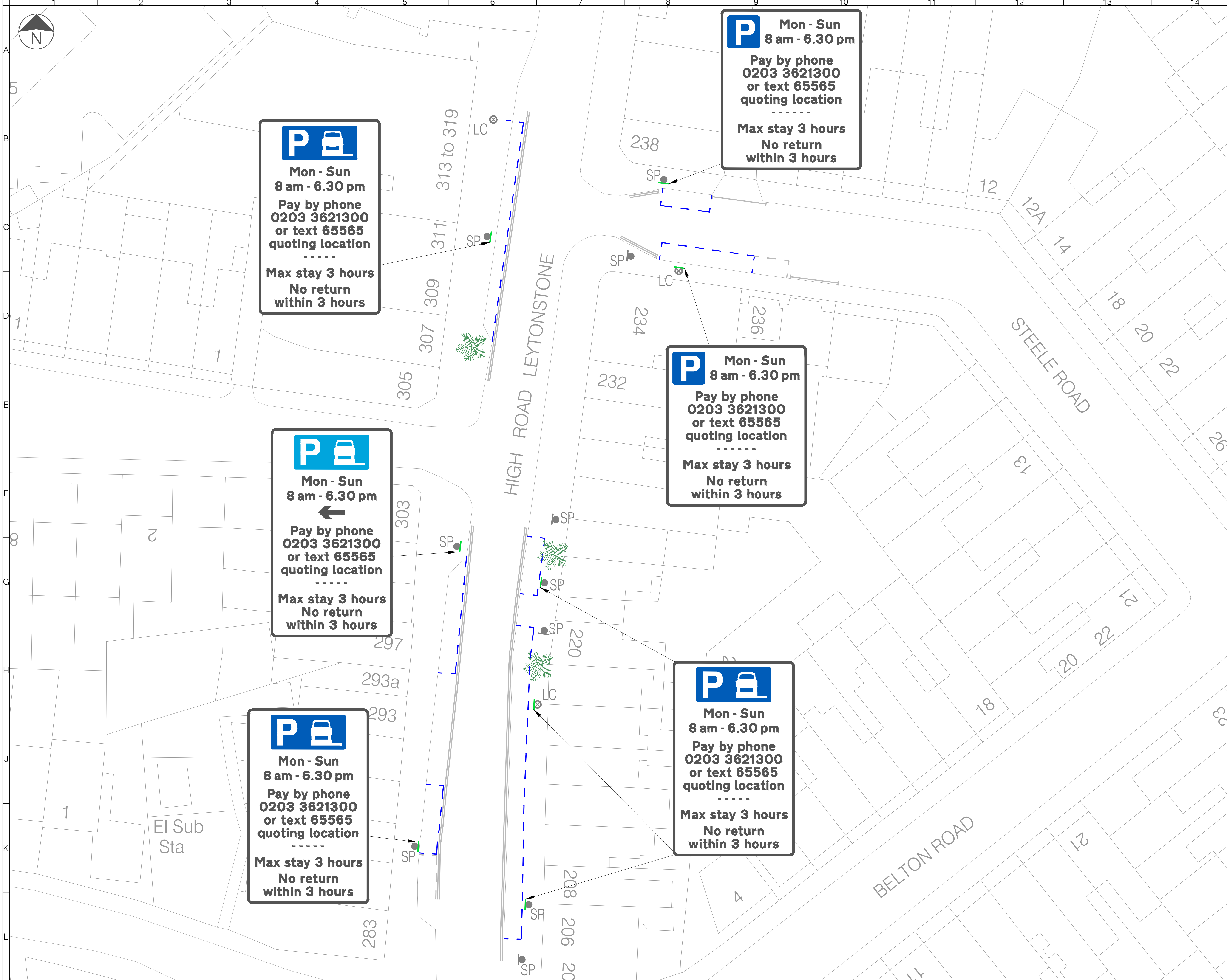
Drawing Status


FIRST DRAFT

Drawn	Designed	Date	Scale	Size
EF	TN	SEP 24	1:200	A1

Drawing No. 1000010205-2-9001-LEYTONSTONE-01-10

Rev 01



P 
Mon - Sun
8 am - 6.30 pm
Pay by phone
0203 3621300
or text 65565
quoting location

Max stay 3 hours
No return
within 3 hours

P
Mon - Sun
8 am - 6.30 pm
Pay by phone
0203 3621300
or text 65565
quoting location

Max stay 3 hours
No return
within 3 hours

P
Mon - Sun
8 am - 6.30 pm
Pay by phone
0203 3621300
or text 65565
quoting location

Max stay 3 hours
No return
within 3 hours


P 
Mon - Sun
8 am - 6.30 pm

Pay by phone
0203 3621300
or text 65565
quoting location

Max stay 3 hours
No return
within 3 hours












P 
Mon - Sun
8 am - 6.30 pm
Pay by phone
0203 3621300
or text 65565
quoting location

Max stay 3 hours
No return
within 3 hours

P 
Mon - Sun
8 am - 6.30 pm
Pay by phone
0203 3621300
or text 65565
quoting location

Max stay 3 hours
No return
within 3 hours

LEGEND

-  Proposed Bay Changes
-  Existing Parking Bay
-  Existing Single / Double Yellow Line
-  Existing Lamp Column
-  Existing Telecommunication Pole
-  Existing Bollard
-  Existing Tree
-  Existing Telecommunications Cabinet
-  Existing Sign Post and Sign Plate
-  Existing Sign Post and Sign Plate to be removed
-  Proposed Sign Post and Proposed Sign Plate

Please note:
 Sign design is indicative of the proposed restriction only, the parking sign installed on site may vary.

- NOTES**
1. Do not scale from this drawing.
 2. All dimensions are in metres unless otherwise specified.
 3. Background survey information supplied by others. See original survey plans for details.
 4. This drawing is to be read in conjunction with all drawings and documents related to the project.

Rev	Date	Description	Drn	Chk	App
01	03/09/2024	FIRST DRAFT	TN	SR	OK

This drawing has been specifically prepared to meet the requirements of the named client and may contain design and innovative features which differ from conventional design standards.



www.marstonholdings.co.uk/projectcentre

Client



Project



Drawing Title

HIGH ROAD LEYTONSTONE AND STEELE ROAD, E11

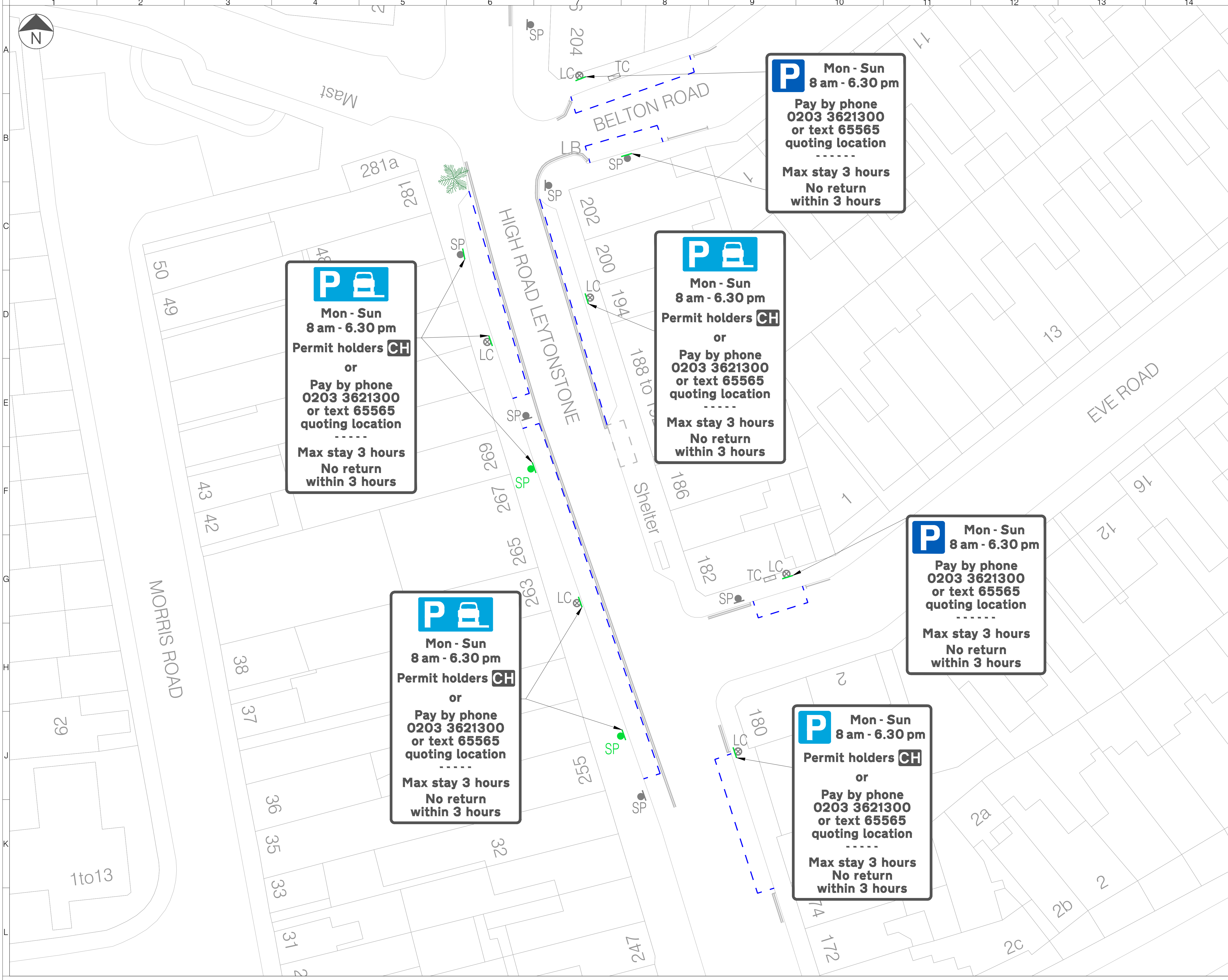
Drawing Status

FIRST DRAFT

Drawn	Designed	Date	Scale	Size
EF	TN	SEP 24	1:200	A1

Drawing No. 1000010205-2-9001-LEYTONSTONE-01-11

Rev 01



LEGEND

- Proposed Bay Changes
- Existing Parking Bay
- Existing Single / Double Yellow Line
- Existing Lamp Column
- Existing Telecommunication Pole
- Existing Bollard
- Existing Tree
- Existing Telecommunications Cabinet
- Existing Sign Post and Sign Plate
- Existing Sign Post and Sign Plate to be removed
- Proposed Sign Post and Proposed Sign Plate

Please note:
Sign design is indicative of the proposed restriction only, the parking sign installed on site may vary.

- NOTES**
- Do not scale from this drawing.
 - All dimensions are in metres unless otherwise specified.
 - Background survey information supplied by others. See original survey plans for details.
 - This drawing is to be read in conjunction with all drawings and documents related to the project.

Rev	Date	Description	Drn	Chk	App
01	03/09/2024	FIRST DRAFT	TN	SR	OK

This drawing has been specifically prepared to meet the requirements of the named client and may contain design and innovative features which differ from conventional design standards.

PROJECT CENTRE
www.marstonholdings.co.uk/projectcentre

Client: **Waltham Forest**

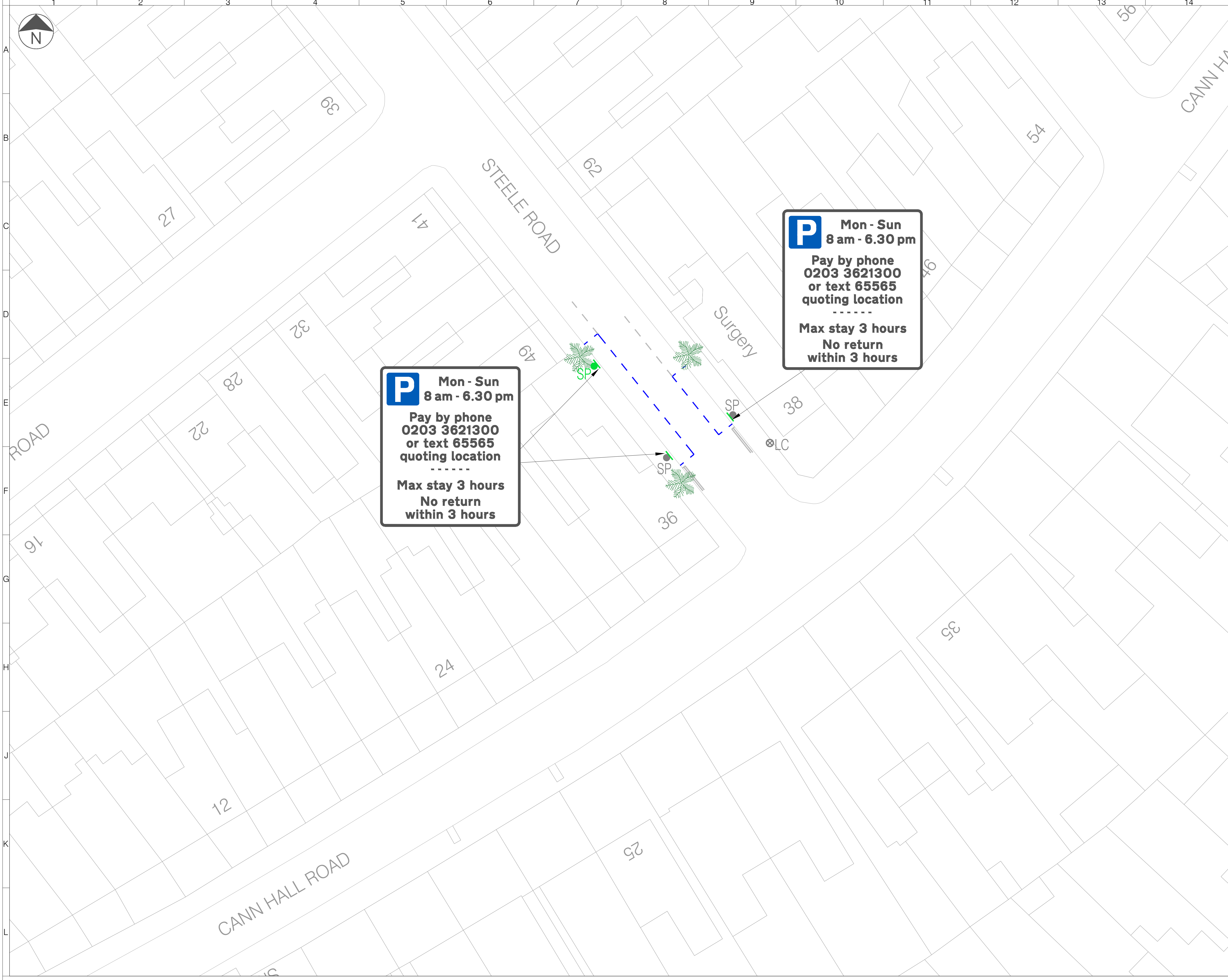
Project: **PAY TO PARK REVIEW**

Drawing Title: **HIGH ROAD LEYTONSTONE, BELTON ROAD AND EVE ROAD, E11**

Drawing Status: **FIRST DRAFT**

Drawn	Designed	Date	Scale	Size
EF	TN	SEP 24	1:200	A1

Drawing No. 1000010205-2-9001-LEYTONSTONE-01-12 Rev 01



LEGEND

- Proposed Bay Changes
- Existing Parking Bay
- Existing Single / Double Yellow Line
- Existing Lamp Column
- Existing Telecommunication Pole
- Existing Bollard
- Existing Tree
- Existing Telecommunications Cabinet
- Existing Sign Post and Sign Plate
- Existing Sign Post and Sign Plate to be removed
- Proposed Sign Post and Proposed Sign Plate

Please note:
 Sign design is indicative of the proposed restriction only, the parking sign installed on site may vary.

- NOTES**
1. Do not scale from this drawing.
 2. All dimensions are in metres unless otherwise specified.
 3. Background survey information supplied by others. See original survey plans for details.
 4. This drawing is to be read in conjunction with all drawings and documents related to the project.

Rev	Date	Description	Drn	Chk	App
01	03/09/2024	FIRST DRAFT	TN	SR	OK

This drawing has been specifically prepared to meet the requirements of the named client and may contain design and innovative features which differ from conventional design standards.



www.marstonholdings.co.uk/projectcentre

Client



Waltham Forest

Project

PAY TO PARK REVIEW

Drawing Title

STEELE ROAD, E11

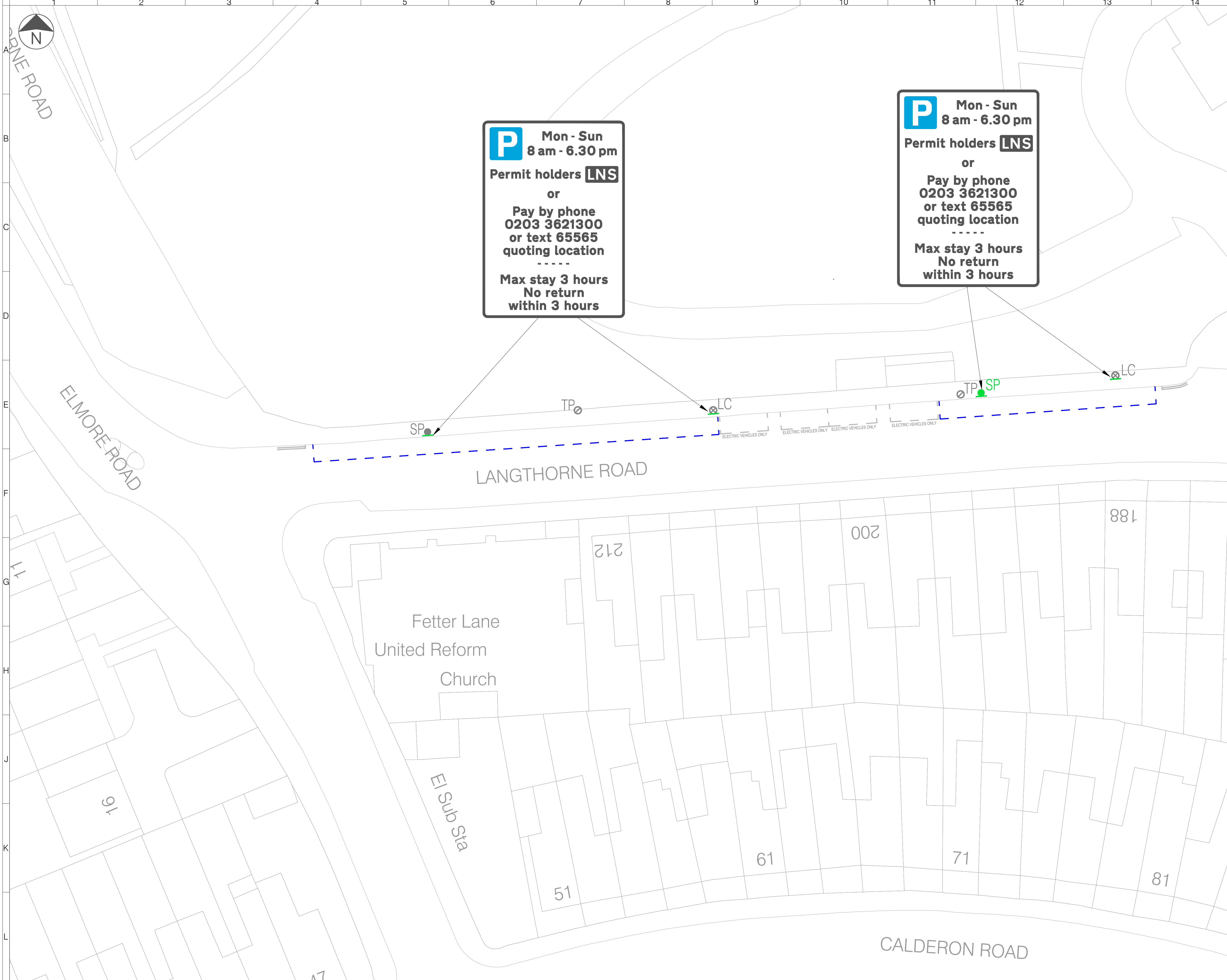
Drawing Status

FIRST DRAFT

Drawn	Designed	Date	Scale	Size
EF	TN	SEP 24	1:200	A1

Drawing No. 1000010205-2-9001-LEYTONSTONE-01-13

Rev 01



LEGEND

- Proposed Bay Changes
- Existing Parking Bay
- Existing Single / Double Yellow Line
- Existing Lamp Column
- Existing Telecommunication Pole
- Existing Bollard
- Existing Tree
- Existing Telecommunications Cabinet
- Existing Sign Post and Sign Plate
- Existing Sign Post and Sign Plate to be removed
- Proposed Sign Post and Proposed Sign Plate

Please note:
Sign design is indicative of the proposed restriction only, the parking sign installed on site may vary.


- NOTES**
1. Do not scale from this drawing.
 2. All dimensions are in metres unless otherwise specified.
 3. Background survey information supplied by others. See original survey plans for details.
 4. This drawing is to be read in conjunction with all drawings and documents related to the project.

Rev	Date	Description	Drn	Chk	App
01	03/09/2024	FIRST DRAFT	TN	SR	OK

This drawing has been specifically prepared to meet the requirements of the named client and may contain design and innovative features which differ from conventional design standards.



Client			
Project		PAY TO PARK REVIEW	
Drawing Title		LANGTHORNE ROAD, E11	
Drawing Status		FIRST DRAFT	
Drawn	Designed	Date	Scale
EF	TN	SEP 24	1:200
Drawing No.			Rev
1000010205-2-9001-LEYTONSTONE-01-19			01



ARC
apel
B
C
D
E
F
G
H
J
K
L

P Mon - Sun
8 am - 6.30 pm
Permit holders **LNS**
or
Pay by phone
0203 3621300
or text 65565
quoting location

Max stay 3 hours
No return
within 3 hours

P Mon - Sun
8 am - 6.30 pm
Permit holders **CF**
or
Pay by phone
0203 3621300
or text 65565
quoting location

Max stay 3 hours
No return
within 3 hours

P Mon - Sun
8 am - 6.30 pm
Permit holders **CF**
or
Pay by phone
0203 3621300
or text 65565
quoting location

Max stay 3 hours
No return
within 3 hours

- LEGEND**
- Proposed Bay Changes
 - Existing Parking Bay
 - Existing Single / Double Yellow Line
 - Existing Lamp Column
 - Existing Telecommunication Pole
 - Existing Bollard
 - Existing Tree
 - Existing Telecommunications Cabinet
 - Existing Sign Post and Sign Plate
 - Existing Sign Post and Sign Plate to be removed
 - Proposed Sign Post and Proposed Sign Plate

Please note:
Sign design is indicative of the proposed restriction only, the parking sign installed on site may vary.

- NOTES**
1. Do not scale from this drawing.
 2. All dimensions are in metres unless otherwise specified.
 3. Background survey information supplied by others. See original survey plans for details.
 4. This drawing is to be read in conjunction with all drawings and documents related to the project.

Rev	Date	Description	Drn	Chk	App
01	03/09/2024	FIRST DRAFT	TN	SR	OK



Client
Waltham Forest

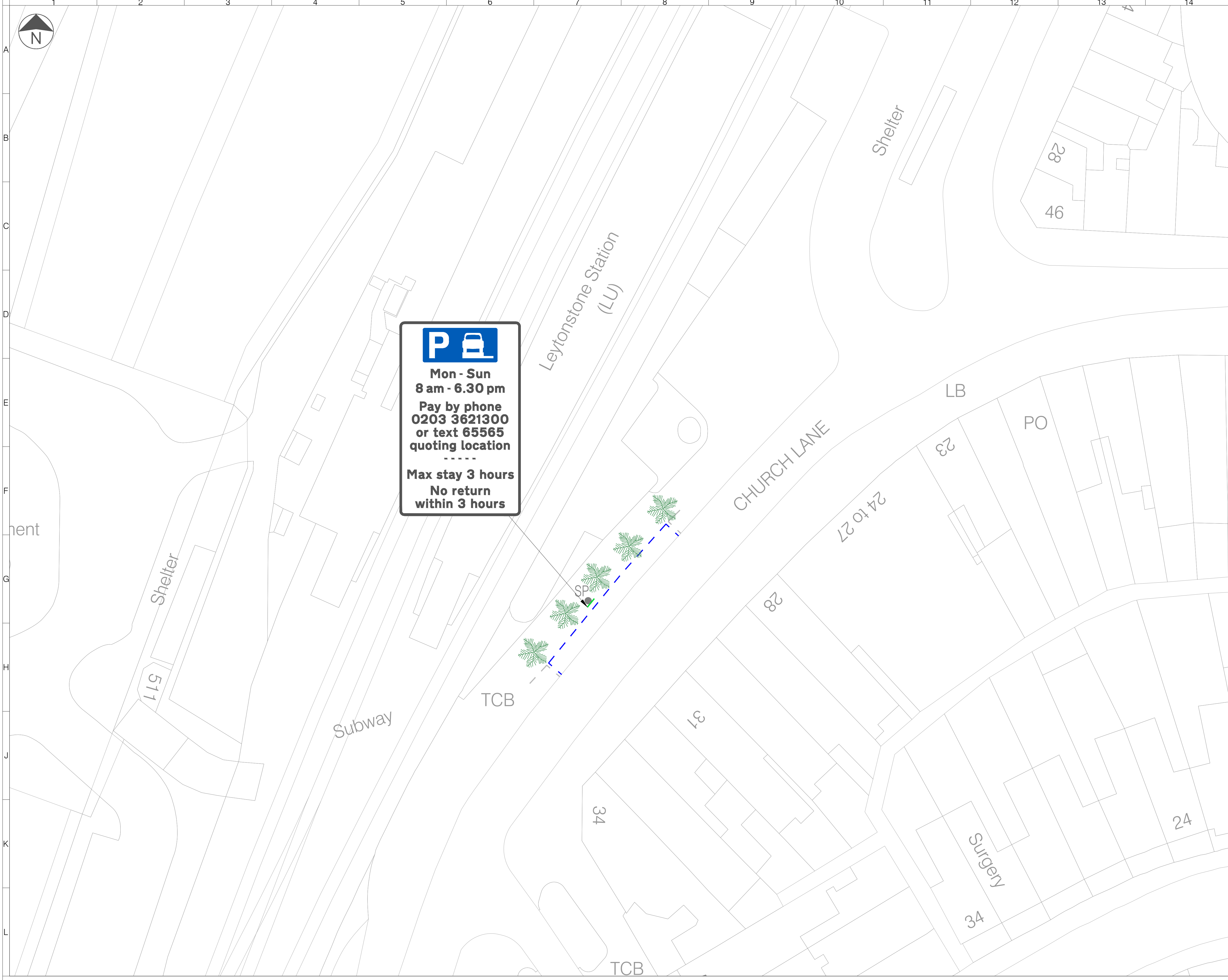
Project
PAY TO PARK REVIEW

Drawing Title
LANGTHORNE ROAD AND NORTH BIRKBECK ROAD, E11

Drawing Status
FIRST DRAFT

Drawn	Designed	Date	Scale	Size
EF	TN	SEP 24	1:200	A1

Drawing No. 1000010205-2-9001-LEYTONSTONE-01-20 Rev 01



LEGEND

- Proposed Bay Changes
- Existing Parking Bay
- Existing Single / Double Yellow Line
- Existing Lamp Column
- Existing Telecommunication Pole
- Existing Bollard
- Existing Tree
- Existing Telecommunications Cabinet
- Existing Sign Post and Sign Plate
- Existing Sign Post and Sign Plate to be removed
- Proposed Sign Post and Proposed Sign Plate

Please note:
 Sign design is indicative of the proposed restriction only, the parking sign installed on site may vary.

- NOTES**
1. Do not scale from this drawing.
 2. All dimensions are in metres unless otherwise specified.
 3. Background survey information supplied by others. See original survey plans for details.
 4. This drawing is to be read in conjunction with all drawings and documents related to the project.

Rev	Date	Description	Drn	Chk	App
01	03/09/2024	FIRST DRAFT	TN	SR	OK

This drawing has been specifically prepared to meet the requirements of the named client and may contain design and innovative features which differ from conventional design standards.



www.marstonholdings.co.uk/projectcentre

Client



Waltham Forest

Project

PAY TO PARK REVIEW

Drawing Title

CHURCH LANE, E11

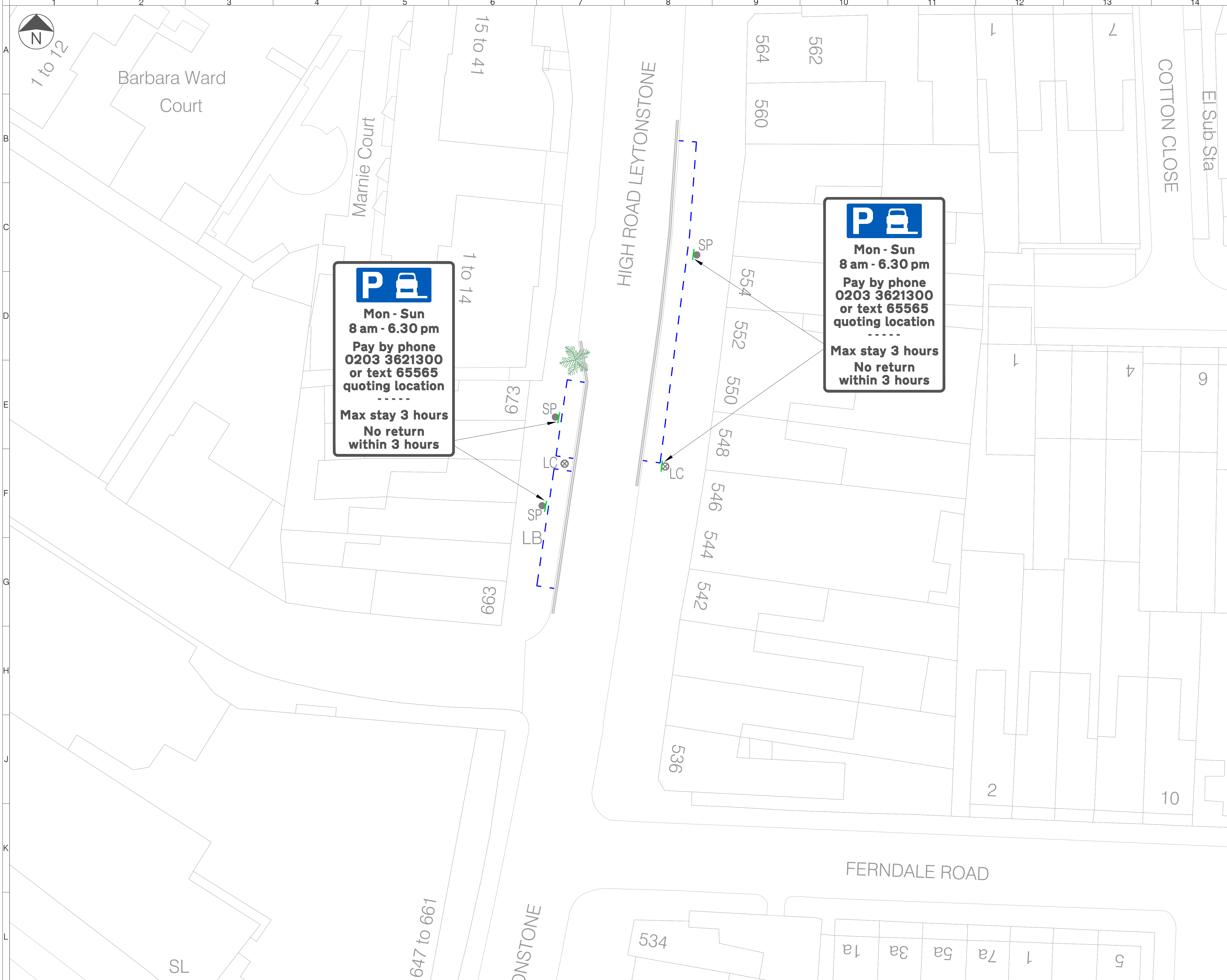
Drawing Status

FIRST DRAFT

Drawn	Designed	Date	Scale	Size
EF	TN	SEP 24	1:200	A1

Drawing No. 1000010205-2-9001-LEYTONSTONE-01-37

Rev 01



LEGEND

- Proposed Bay Changes
- Existing Parking Bay
- Existing Single / Double Yellow Line
- Existing Lamp Column
- Existing Telecommunication Pole
- Existing Bollard
- Existing Tree
- Existing Telecommunications Cabinet
- Existing Sign Post and Sign Plate
- Existing Sign Post and Sign Plate to be removed
- Proposed Sign Post and Proposed Sign Plate

Please note:
 Sign design is indicative of the proposed restriction only, the parking sign installed on site may vary.

- NOTES**
1. Do not scale from this drawing.
 2. All dimensions are in metres unless otherwise specified.
 3. Background survey information supplied by others. See original survey plans for details.
 4. This drawing is to be read in conjunction with all drawings and documents related to the project.

Rev	Date	Description	Drn	Chk	App
01	03/09/2024	FIRST DRAFT	TN	SR	OK

This drawing has been specifically prepared to meet the requirements of the named client and may contain design and innovative features which differ from conventional design standards.

www.marstonholdings.co.uk/projectcentre

Client:

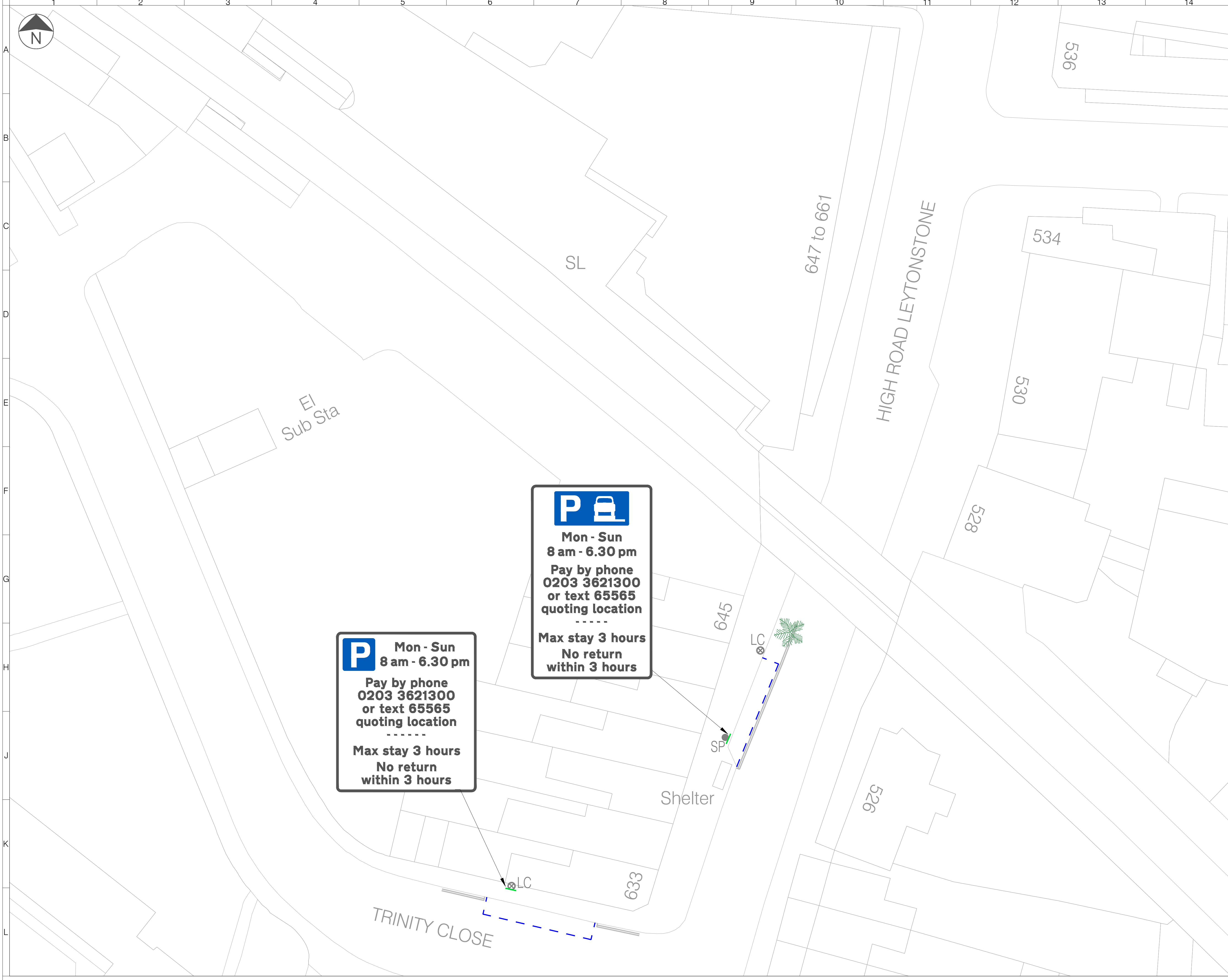
Project: **PAY TO PARK REVIEW**

Drawing Title: **HIGH ROAD LEYTONSTONE, E11**

Drawing Status: **FIRST DRAFT**

Drawn	Designed	Date	Scale	Size
EF	TN	SEP 24	1:200	A1

Drawing No. 1000010205-2-9001-LEYTONSTONE-01-40 Rev 01



P Mon - Sun
8 am - 6.30 pm
Pay by phone
0203 3621300
or text 65565
quoting location
.....
Max stay 3 hours
No return
within 3 hours

P Mon - Sun
8 am - 6.30 pm
Pay by phone
0203 3621300
or text 65565
quoting location
.....
Max stay 3 hours
No return
within 3 hours

LEGEND

- Proposed Bay Changes
- Existing Parking Bay
- Existing Single / Double Yellow Line
- Existing Lamp Column
- Existing Telecommunication Pole
- Existing Bollard
- Existing Tree
- Existing Telecommunications Cabinet
- Existing Sign Post and Sign Plate
- Existing Sign Post and Sign Plate to be removed
- Proposed Sign Post and Proposed Sign Plate

Please note:
Sign design is indicative of the proposed restriction only, the parking sign installed on site may vary.

- NOTES**
1. Do not scale from this drawing.
 2. All dimensions are in metres unless otherwise specified.
 3. Background survey information supplied by others. See original survey plans for details.
 4. This drawing is to be read in conjunction with all drawings and documents related to the project.

Rev	Date	Description	Drn	Chk	App
01	03/09/2024	FIRST DRAFT	TN	SR	OK

This drawing has been specifically prepared to meet the requirements of the named client and may contain design and innovative features which differ from conventional design standards.



www.marstonholdings.co.uk/projectcentre

Client



Waltham Forest

Project

PAY TO PARK REVIEW

Drawing Title

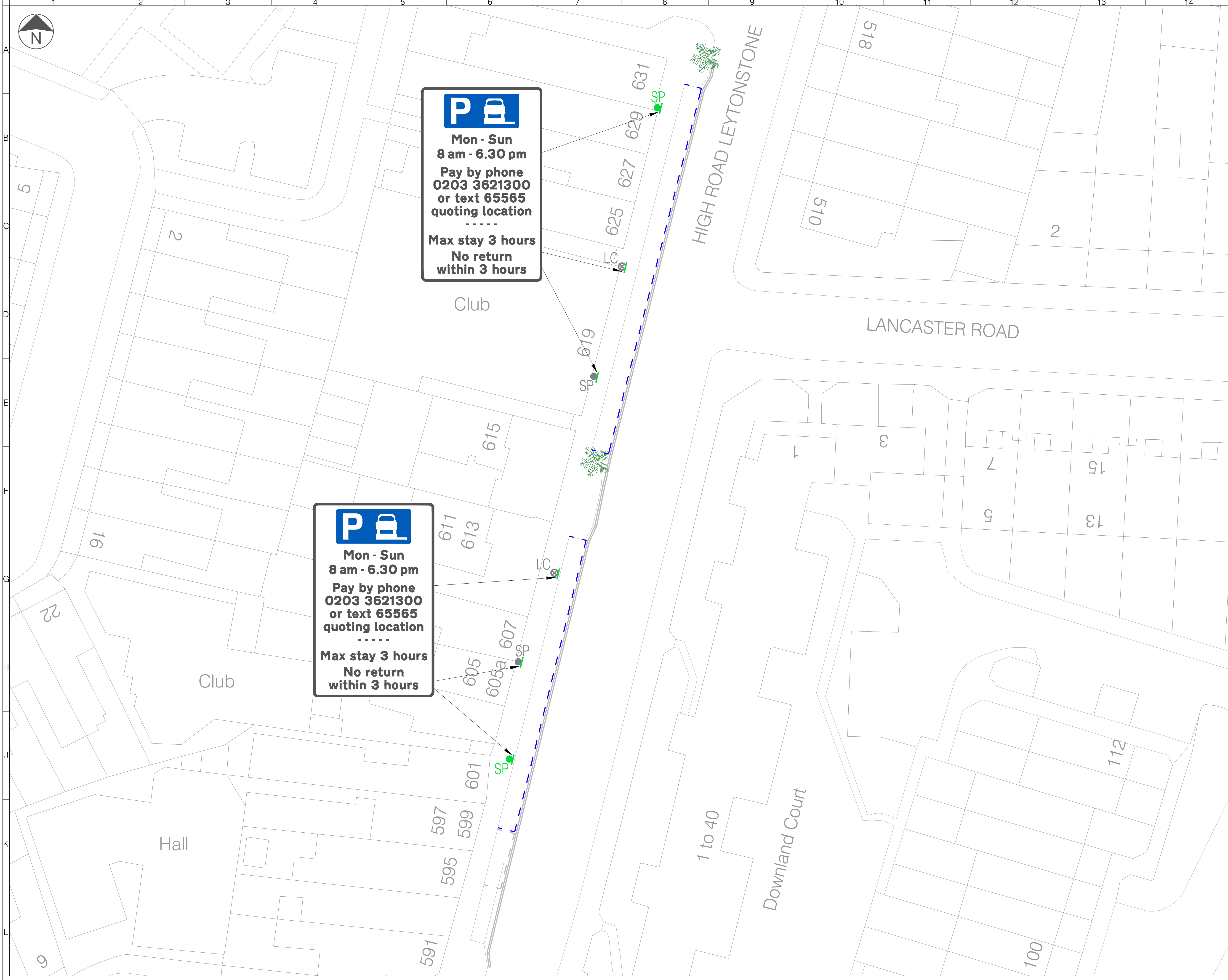
HIGH ROAD LEYTONSTONE AND TRINITY CLOSE, E11

Drawing Status

FIRST DRAFT

Drawn	Designed	Date	Scale	Size
EF	TN	SEP 24	1:200	A1

Drawing No.	Rev
1000010205-2-9001-LEYTONSTONE-01-41	01



LEGEND

- Proposed Bay Changes
- Existing Parking Bay
- Existing Single / Double Yellow Line
- Existing Lamp Column
- Existing Telecommunication Pole
- Existing Bollard
- Existing Tree
- Existing Telecommunications Cabinet
- Existing Sign Post and Sign Plate
- Existing Sign Post and Sign Plate to be removed
- Proposed Sign Post and Proposed Sign Plate

Please note:
 Sign design is indicative of the proposed restriction only, the parking sign installed on site may vary.

- NOTES**
1. Do not scale from this drawing.
 2. All dimensions are in metres unless otherwise specified.
 3. Background survey information supplied by others. See original survey plans for details.
 4. This drawing is to be read in conjunction with all drawings and documents related to the project.

Rev	Date	Description	Drn	Chk	App
01	03/09/2024	FIRST DRAFT	TN	SR	OK

This drawing has been specifically prepared to meet the requirements of the named client and may contain design and innovative features which differ from conventional design standards.



www.marstonholdings.co.uk/projectcentre

Client



Waltham Forest

Project

PAY TO PARK REVIEW

Drawing Title

HIGH ROAD LEYTONSTONE, E11

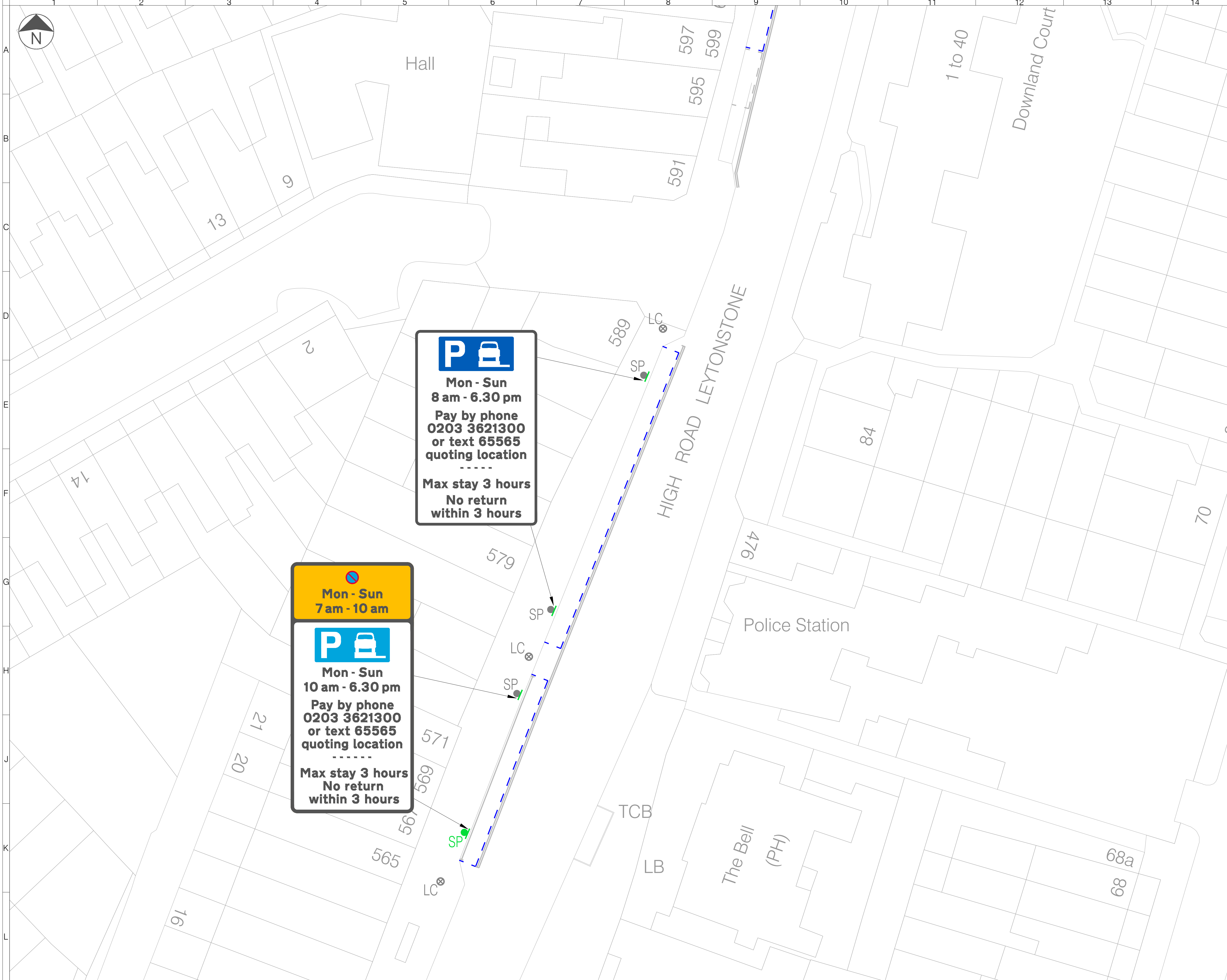
Drawing Status


FIRST DRAFT

Drawn	Designed	Date	Scale	Size
EF	TN	SEP 24	1:200	A1

Drawing No. 1000010205-2-9001-LEYTONSTONE-01-42

Rev 01



P 

Mon - Sun
8 am - 6.30 pm
Pay by phone
0203 3621300
or text 65565
quoting location

Max stay 3 hours
No return
within 3 hours












Mon - Sun
7 am - 10 am

P 

Mon - Sun
10 am - 6.30 pm
Pay by phone
0203 3621300
or text 65565
quoting location

Max stay 3 hours
No return
within 3 hours

LEGEND

-  Proposed Bay Changes
-  Existing Parking Bay
-  Existing Single / Double Yellow Line
-  Existing Lamp Column
-  Existing Telecommunication Pole
-  Existing Bollard
-  Existing Tree
-  Existing Telecommunications Cabinet
-  Existing Sign Post and Sign Plate
-  Existing Sign Post and Sign Plate to be removed
-  Proposed Sign Post and Proposed Sign Plate

Please note:
 Sign design is indicative of the proposed restriction only, the parking sign installed on site may vary.

- NOTES**
1. Do not scale from this drawing.
 2. All dimensions are in metres unless otherwise specified.
 3. Background survey information supplied by others. See original survey plans for details.
 4. This drawing is to be read in conjunction with all drawings and documents related to the project.

Rev	Date	Description	Drn	Chk	App
01	03/09/2024	FIRST DRAFT	TN	SR	OK

This drawing has been specifically prepared to meet the requirements of the named client and may contain design and innovative features which differ from conventional design standards.



www.marstonholdings.co.uk/projectcentre

Client



Project

PAY TO PARK REVIEW

DRAFT

Drawing Title

HIGH ROAD LEYTONSTONE, E11

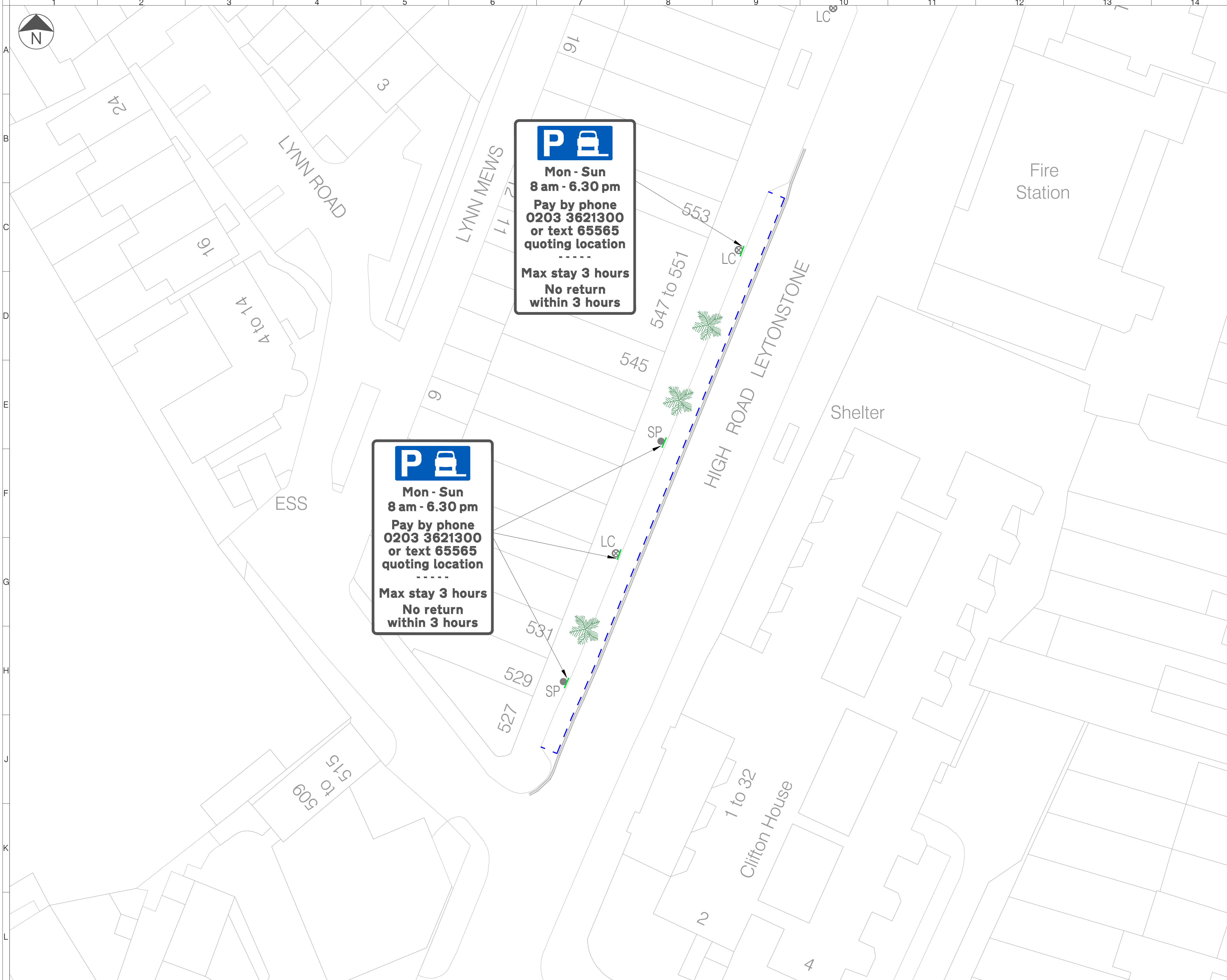
Drawing Status


FIRST DRAFT

Drawn	Designed	Date	Scale	Size
EF	TN	SEP 24	1:200	A1


Drawing No. 1000010205-2-9001-LEYTONSTONE-01-43

Rev 01














P 
Mon - Sun
8 am - 6.30 pm
Pay by phone
0203 3621300
or text 65565
quoting location

Max stay 3 hours
No return
within 3 hours

P 
Mon - Sun
8 am - 6.30 pm
Pay by phone
0203 3621300
or text 65565
quoting location

Max stay 3 hours
No return
within 3 hours

LEGEND

-  Proposed Bay Changes
-  Existing Parking Bay
-  Existing Single / Double Yellow Line
-  Existing Lamp Column
-  Existing Telecommunication Pole
-  Existing Bollard
-  Existing Tree
-  Existing Telecommunications Cabinet
-  Existing Sign Post and Sign Plate
-  Existing Sign Post and Sign Plate to be removed
-  Proposed Sign Post and Proposed Sign Plate

Please note:
 Sign design is indicative of the proposed restriction only, the parking sign installed on site may vary.

- NOTES**
1. Do not scale from this drawing.
 2. All dimensions are in metres unless otherwise specified.
 3. Background survey information supplied by others. See original survey plans for details.
 4. This drawing is to be read in conjunction with all drawings and documents related to the project.

Rev	Date	Description	Drn	Chk	App
01	03/09/2024	FIRST DRAFT	TN	SR	OK

This drawing has been specifically prepared to meet the requirements of the named client and may contain design and innovative features which differ from conventional design standards.



www.marstonholdings.co.uk/projectcentre

Client



Waltham Forest

Project

PAY TO PARK REVIEW

Drawing Title

HIGH ROAD LEYTONSTONE, E11

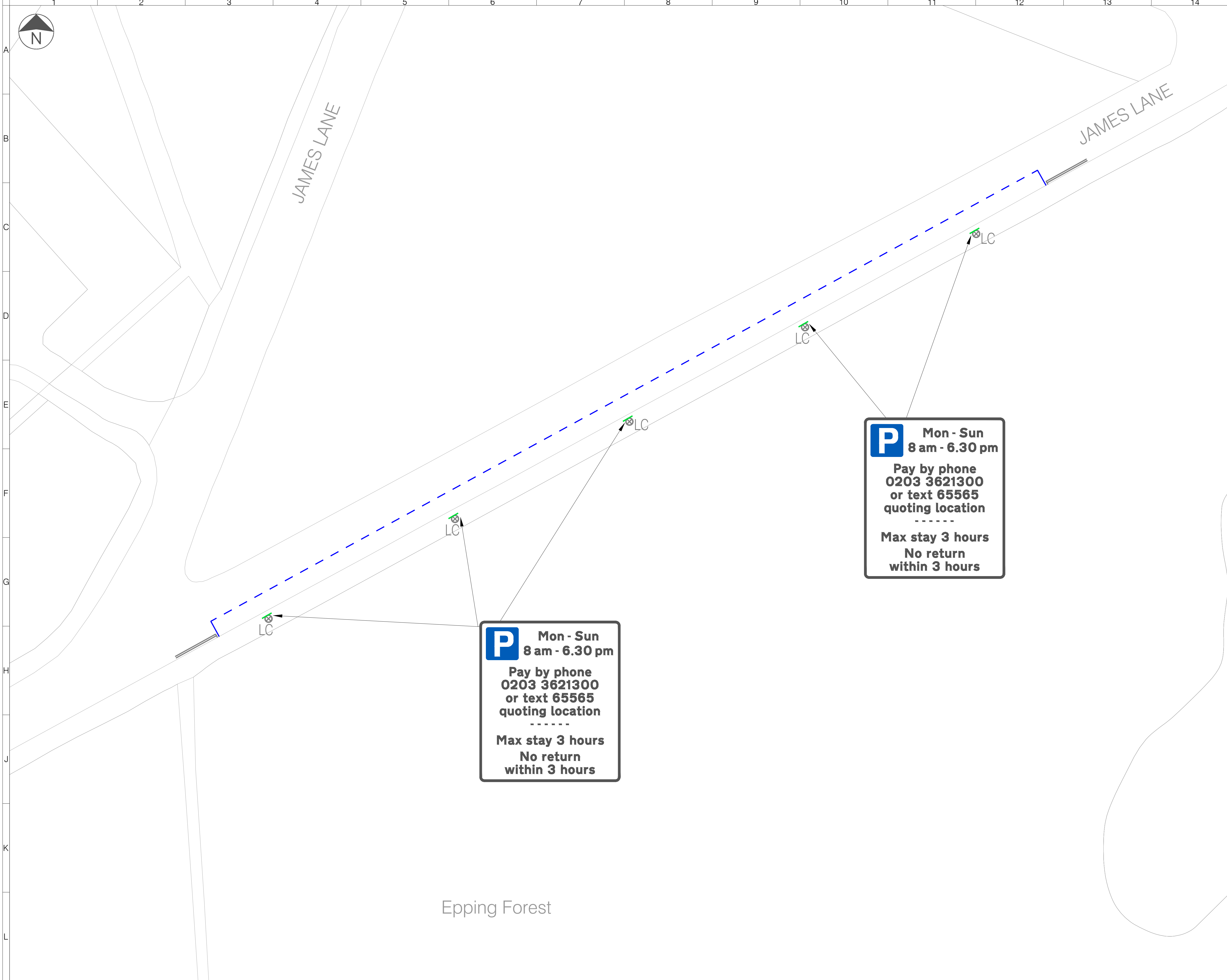
Drawing Status

FIRST DRAFT

Drawn	Designed	Date	Scale	Size
EF	TN	SEP 24	1:200	A1

Drawing No. 1000010205-2-9001-LEYTONSTONE-01-44

Rev	01



LEGEND

- - - - Proposed Bay Changes
- - - - Existing Parking Bay
- Existing Single / Double Yellow Line
- Existing Lamp Column
- Existing Telecommunication Pole
- Existing Bollard
- + Existing Tree
- Existing Telecommunications Cabinet
- Existing Sign Post and Sign Plate
- Existing Sign Post and Sign Plate to be removed
- Proposed Sign Post and Proposed Sign Plate

Please note:
 Sign design is indicative of the proposed restriction only, the parking sign installed on site may vary.

- NOTES**
1. Do not scale from this drawing.
 2. All dimensions are in metres unless otherwise specified.
 3. Background survey information supplied by others. See original survey plans for details.
 4. This drawing is to be read in conjunction with all drawings and documents related to the project.

Rev	Date	Description	Drn	Chk	App
01	03/09/2024	FIRST DRAFT	TN	SR	OK

This drawing has been specifically prepared to meet the requirements of the named client and may contain design and innovative features which differ from conventional design standards.



www.marstonholdings.co.uk/projectcentre

Client



Waltham Forest

Project

PAY TO PARK REVIEW

Drawing Title

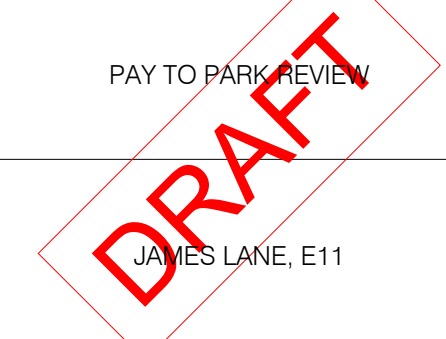
JAMES LANE, E11

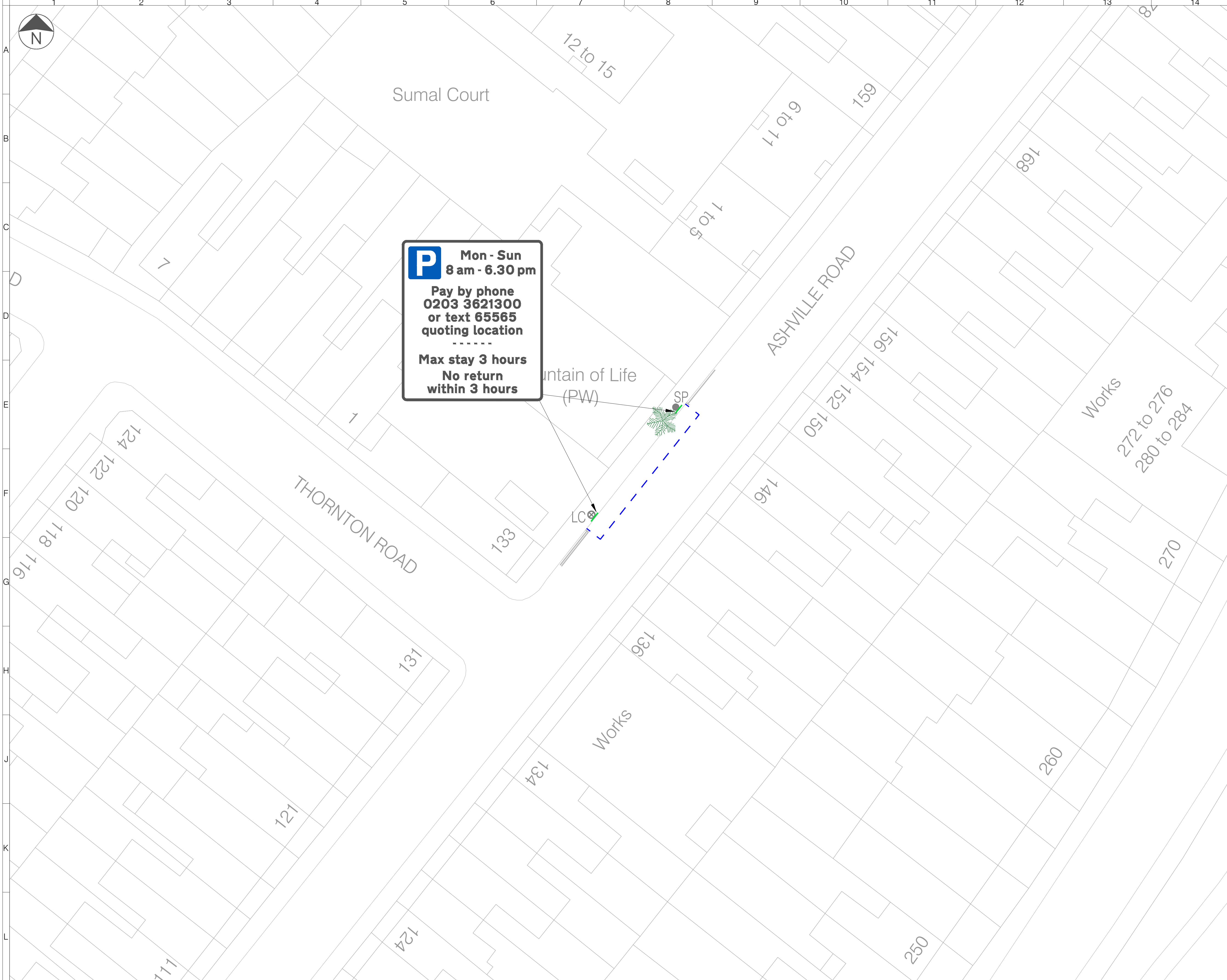
Drawing Status

FIRST DRAFT

Drawn	Designed	Date	Scale	Size
EF	TN	SEP 24	1:200	A1

Drawing No.	Rev
1000010205-2-9001-LEYTONSTONE-01-47	01





P **Mon - Sun**
8 am - 6.30 pm
Pay by phone
0203 3621300
or text 65565
quoting location
.....
Max stay 3 hours
No return
within 3 hours

- LEGEND**
- Proposed Bay Changes
 - Existing Parking Bay
 - Existing Single / Double Yellow Line
 - Existing Lamp Column
 - Existing Telecommunication Pole
 - Existing Bollard
 - Existing Tree
 - Existing Telecommunications Cabinet
 - Existing Sign Post and Sign Plate
 - Existing Sign Post and Sign Plate to be removed
 - Proposed Sign Post and Proposed Sign Plate

Please note:
 Sign design is indicative of the proposed restriction only, the parking sign installed on site may vary.

- NOTES**
1. Do not scale from this drawing.
 2. All dimensions are in metres unless otherwise specified.
 3. Background survey information supplied by others. See original survey plans for details.
 4. This drawing is to be read in conjunction with all drawings and documents related to the project.

01	03/09/2024	FIRST DRAFT	TN	SR	OK
Rev	Date	Description	Drn	Chk	App

This drawing has been specifically prepared to meet the requirements of the named client and may contain design and innovative features which differ from conventional design standards.



www.marstonholdings.co.uk/projectcentre

Client



Waltham Forest

Project

PAY TO PARK REVIEW

Drawing Title

ASHVILLE ROAD, E11

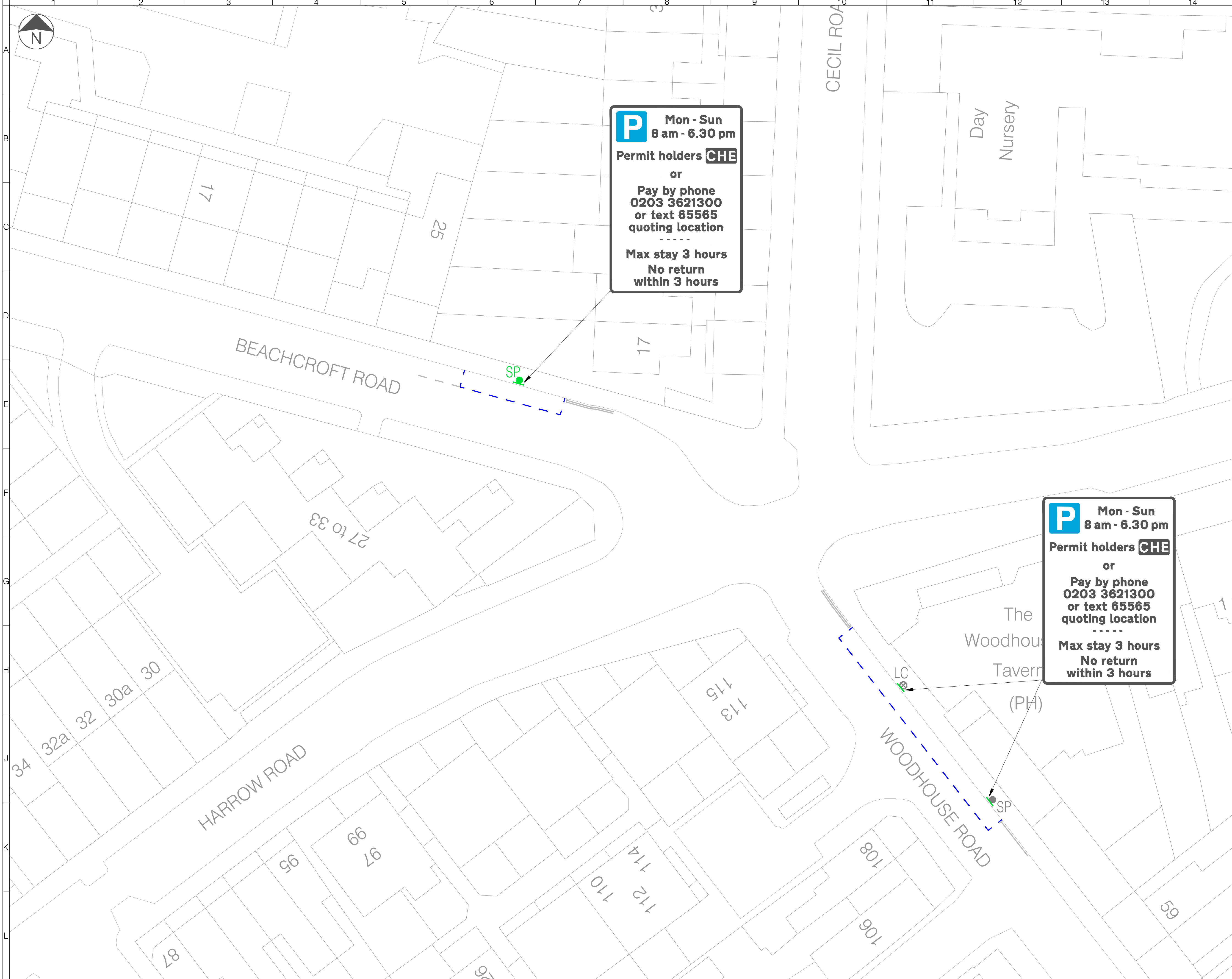
Drawing Status

FIRST DRAFT

Drawn	Designed	Date	Scale	Size
EF	TN	SEP 24	1:200	A1

Drawing No.

1000010205-2-9001-LEYTONSTONE-01-48	Rev	01
-------------------------------------	-----	----



P Mon - Sun
8 am - 6.30 pm
Permit holders **CHE**
or
Pay by phone
0203 3621300
or text 65565
quoting location

Max stay 3 hours
No return
within 3 hours

P Mon - Sun
8 am - 6.30 pm
Permit holders **CHE**
or
Pay by phone
0203 3621300
or text 65565
quoting location

Max stay 3 hours
No return
within 3 hours

LEGEND

- Proposed Bay Changes
- Existing Parking Bay
- Existing Single / Double Yellow Line
- Existing Lamp Column
- Existing Telecommunication Pole
- Existing Bollard
- Existing Tree
- Existing Telecommunications Cabinet
- Existing Sign Post and Sign Plate
- Existing Sign Post and Sign Plate to be removed
- Proposed Sign Post and Proposed Sign Plate

Please note:
Sign design is indicative of the proposed restriction only, the parking sign installed on site may vary.

- NOTES**
1. Do not scale from this drawing.
 2. All dimensions are in metres unless otherwise specified.
 3. Background survey information supplied by others. See original survey plans for details.
 4. This drawing is to be read in conjunction with all drawings and documents related to the project.

Rev	Date	Description	Drn	Chk	App
01	03/09/2024	FIRST DRAFT	TN	SR	OK

This drawing has been specifically prepared to meet the requirements of the named client and may contain design and innovative features which differ from conventional design standards.

www.marstonholdings.co.uk/projectcentre

Client

Waltham Forest

Project

PAY TO PARK REVIEW

Drawing Title

BEACHCROFT ROAD AND WOODHOUSE ROAD, E11

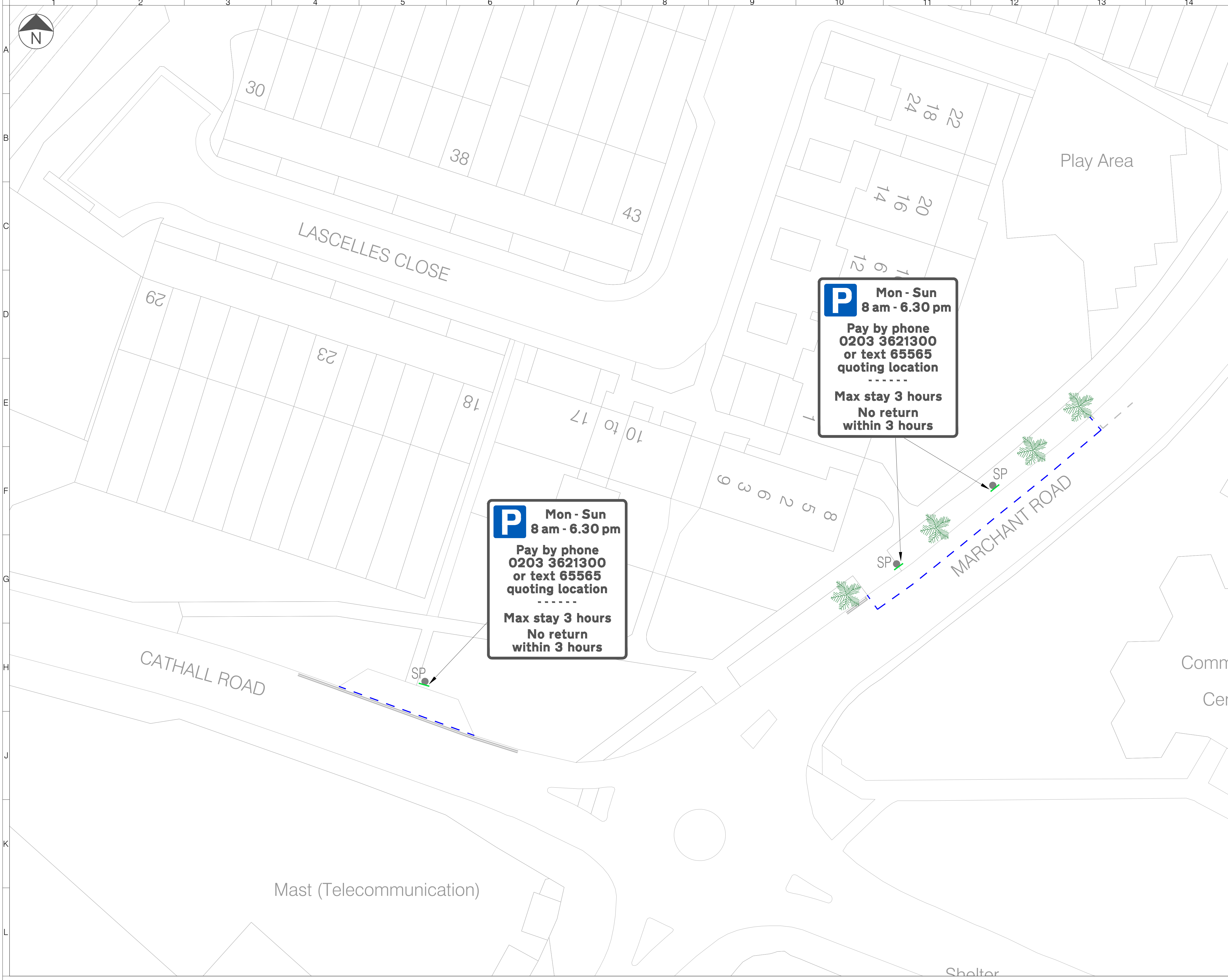
Drawing Status

FIRST DRAFT

Drawn	Designed	Date	Scale	Size
EF	TN	SEP 24	1:200	A1

Drawing No. 1000010205-2-9001-LEYTONSTONE-01-49

Rev 01



P Mon - Sun
8 am - 6.30 pm
Pay by phone
0203 3621300
or text 65565
quoting location
.....
Max stay 3 hours
No return
within 3 hours

P Mon - Sun
8 am - 6.30 pm
Pay by phone
0203 3621300
or text 65565
quoting location
.....
Max stay 3 hours
No return
within 3 hours

LEGEND

- Proposed Bay Changes
- Existing Parking Bay
- Existing Single / Double Yellow Line
- Existing Lamp Column
- Existing Telecommunication Pole
- Existing Bollard
- Existing Tree
- Existing Telecommunications Cabinet
- Existing Sign Post and Sign Plate
- Existing Sign Post and Sign Plate to be removed
- Proposed Sign Post and Proposed Sign Plate

Please note:
Sign design is indicative of the proposed restriction only, the parking sign installed on site may vary.

- NOTES**
1. Do not scale from this drawing.
 2. All dimensions are in metres unless otherwise specified.
 3. Background survey information supplied by others. See original survey plans for details.
 4. This drawing is to be read in conjunction with all drawings and documents related to the project.

Rev	Date	Description	Drn	Chk	App
01	03/09/2024	FIRST DRAFT	TN	SR	OK

This drawing has been specifically prepared to meet the requirements of the named client and may contain design and innovative features which differ from conventional design standards.

www.marstonholdings.co.uk/projectcentre

Client

Waltham Forest

Project

PAY TO PARK REVIEW

Drawing Title

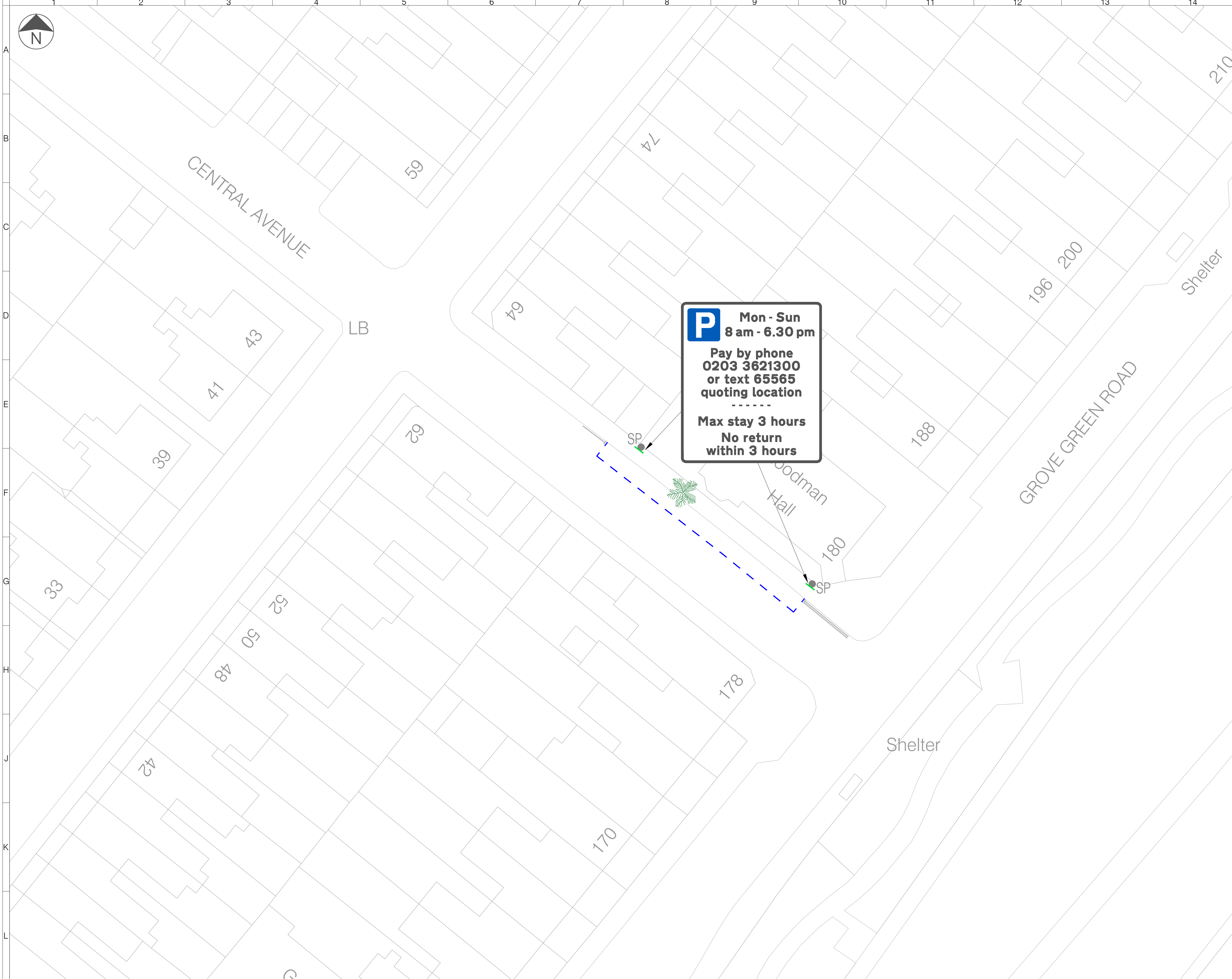
CATHALL ROAD AND MARCHANT ROAD, E11

Drawing Status

FIRST DRAFT

Drawn	Designed	Date	Scale	Size
EF	TN	SEP 24	1:200	A1

Drawing No.	Rev
1000010205-2-9001-LEYTONSTONE-01-50	01



P Mon - Sun
8 am - 6.30 pm

Pay by phone
0203 3621300
or text 65565
quoting location
.....

Max stay 3 hours
No return
within 3 hours

- LEGEND**
- Proposed Bay Changes
 - Existing Parking Bay
 - Existing Single / Double Yellow Line
 - Existing Lamp Column
 - Existing Telecommunication Pole
 - Existing Bollard
 - Existing Tree
 - Existing Telecommunications Cabinet
 - Existing Sign Post and Sign Plate
 - Existing Sign Post and Sign Plate to be removed
 - Proposed Sign Post and Proposed Sign Plate

Please note:
Sign design is indicative of the proposed restriction only, the parking sign installed on site may vary.

- NOTES**
1. Do not scale from this drawing.
 2. All dimensions are in metres unless otherwise specified.
 3. Background survey information supplied by others. See original survey plans for details.
 4. This drawing is to be read in conjunction with all drawings and documents related to the project.

Rev	Date	Description	Drn	Chk	App
01	03/09/2024	FIRST DRAFT	TN	SR	OK

This drawing has been specifically prepared to meet the requirements of the named client and may contain design and innovative features which differ from conventional design standards.



www.marstonholdings.co.uk/projectcentre

Client



Waltham Forest

Project

PAY TO PARK REVIEW

DRAFT

CENTRAL AVENUE, E11

Drawing Title

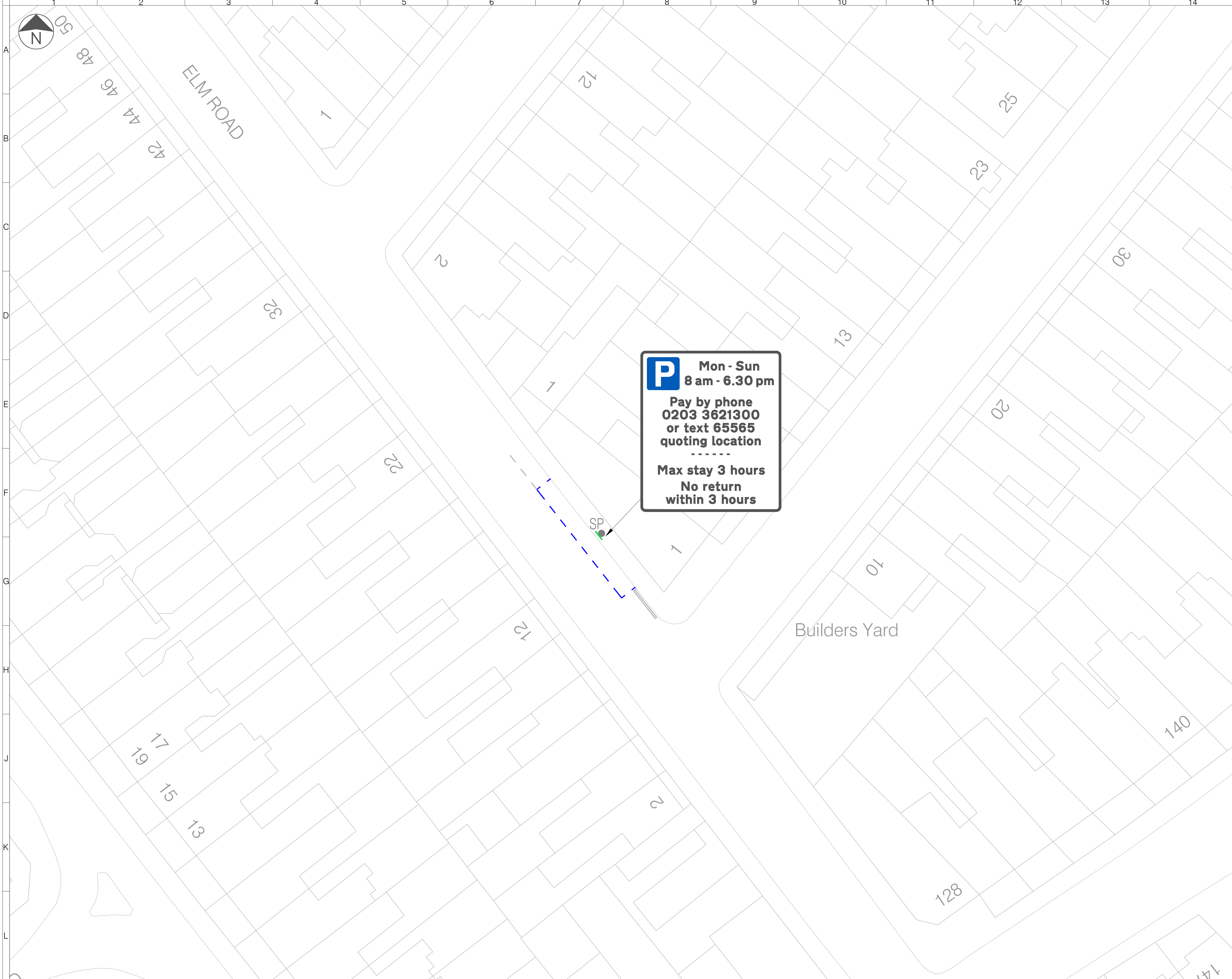
Drawing Status

FIRST DRAFT

Drawn	Designed	Date	Scale	Size
EF	TN	SEP 24	1:200	A1

Drawing No. 1000010205-2-9001-LEYTONSTONE-01-51

Rev 01



LEGEND

- - - - Proposed Bay Changes
- Existing Parking Bay
- Existing Single / Double Yellow Line
- Existing Lamp Column
- Existing Telecommunication Pole
- Existing Bollard
- + Existing Tree
- Existing Telecommunications Cabinet
- Existing Sign Post and Sign Plate
- + Existing Sign Post and Sign Plate to be removed
- + Proposed Sign Post and Proposed Sign Plate

Please note:
Sign design is indicative of the proposed restriction only, the parking sign installed on site may vary.

- NOTES**
1. Do not scale from this drawing.
 2. All dimensions are in metres unless otherwise specified.
 3. Background survey information supplied by others. See original survey plans for details.
 4. This drawing is to be read in conjunction with all drawings and documents related to the project.

Rev	Date	Description	Drn	Chk	App
01	03/09/2024	FIRST DRAFT	TN	SR	OK

This drawing has been specifically prepared to meet the requirements of the named client and may contain design and innovative features which differ from conventional design standards.



www.marstonholdings.co.uk/projectcentre

Client



Project

PAY TO PARK REVIEW

Drawing Title

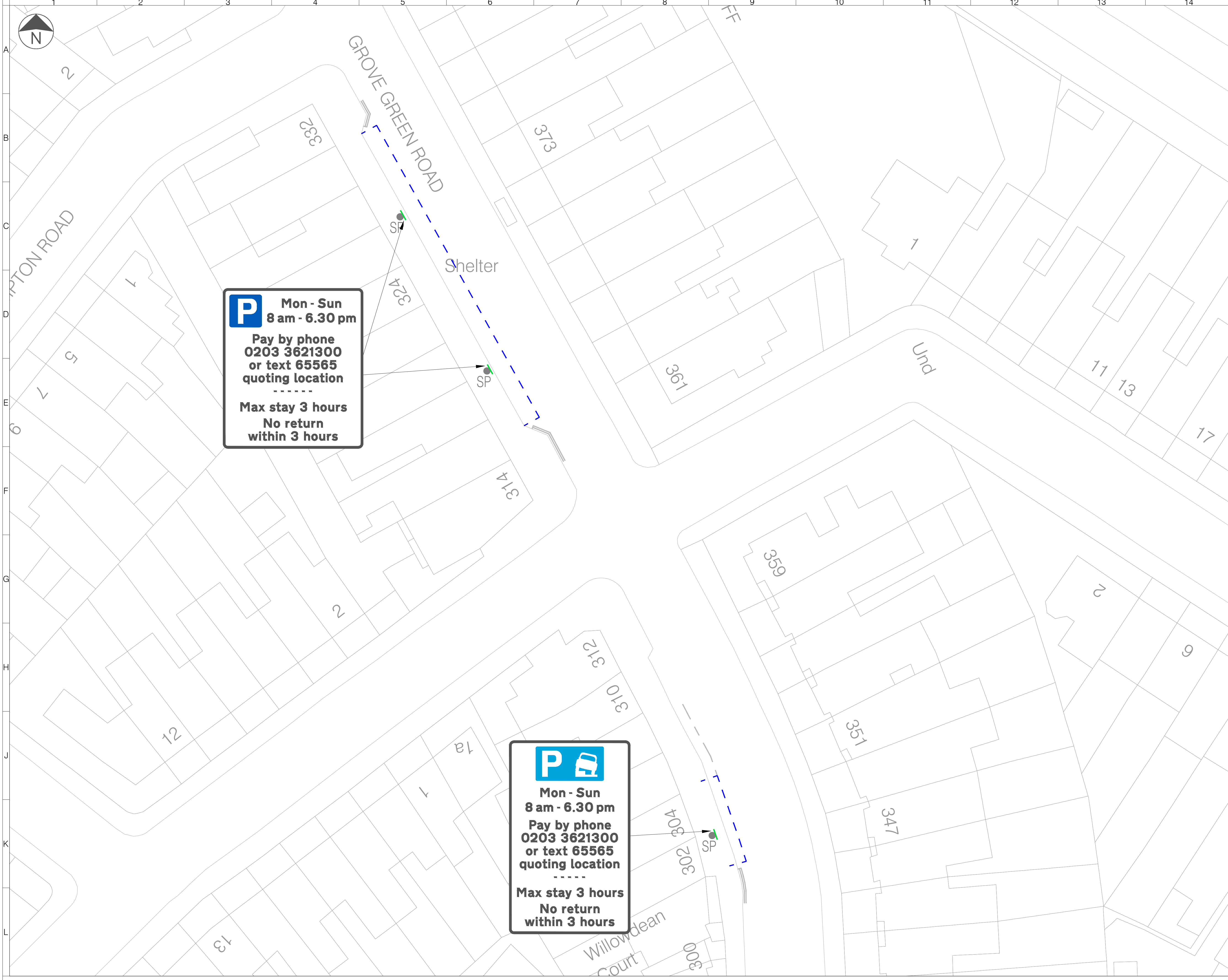
ELM ROAD, E11

Drawing Status

FIRST DRAFT

Drawn	Designed	Date	Scale	Size
EF	TN	SEP 24	1:200	A1

Drawing No.	Rev
1000010205-2-9001-LEYTONSTONE-01-52	01



P Mon - Sun
8 am - 6.30 pm
Pay by phone
0203 3621300
or text 65565
quoting location
.....
Max stay 3 hours
No return
within 3 hours

P Mon - Sun
8 am - 6.30 pm
Pay by phone
0203 3621300
or text 65565
quoting location
.....
Max stay 3 hours
No return
within 3 hours

LEGEND

- Proposed Bay Changes
- Existing Parking Bay
- Existing Single / Double Yellow Line
- Existing Lamp Column
- Existing Telecommunication Pole
- Existing Bollard
- Existing Tree
- Existing Telecommunications Cabinet
- Existing Sign Post and Sign Plate
- Existing Sign Post and Sign Plate to be removed
- Proposed Sign Post and Proposed Sign Plate

Please note:
Sign design is indicative of the proposed restriction only, the parking sign installed on site may vary.

- NOTES**
1. Do not scale from this drawing.
 2. All dimensions are in metres unless otherwise specified.
 3. Background survey information supplied by others. See original survey plans for details.
 4. This drawing is to be read in conjunction with all drawings and documents related to the project.

Rev	Date	Description	Drn	Chk	App
01	03/09/2024	FIRST DRAFT	TN	SR	OK

This drawing has been specifically prepared to meet the requirements of the named client and may contain design and innovative features which differ from conventional design standards.



www.marstonholdings.co.uk/projectcentre

Client



Project

PAY TO PARK REVIEW

Drawing Title

GROVE GREEN ROAD, E11

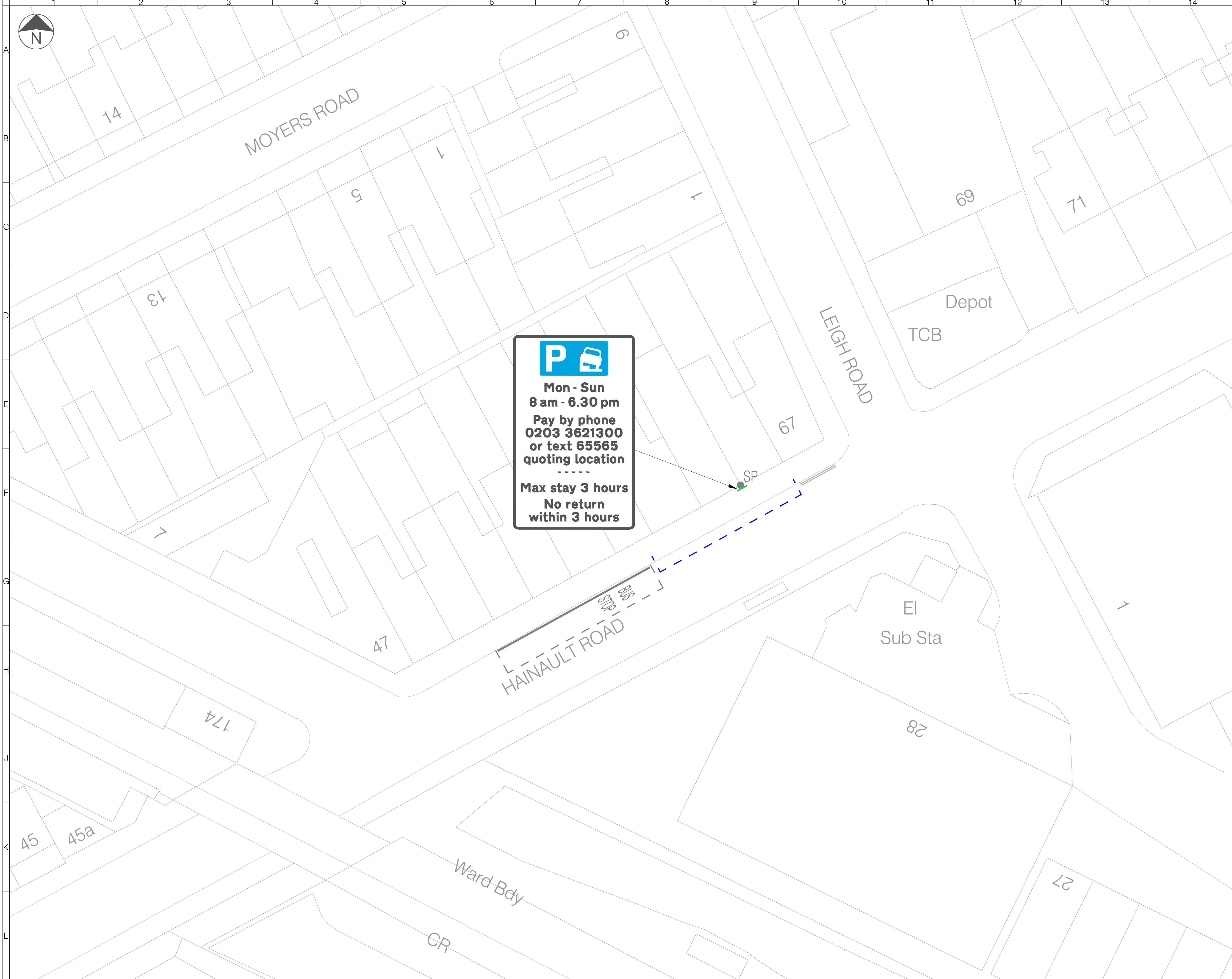
Drawing Status

FIRST DRAFT

Drawn	Designed	Date	Scale	Size
EF	TN	SEP 24	1:200	A1

Drawing No. 1000010205-2-9001-LEYTONSTONE-01-57

Rev 01



LEGEND

- - - - Proposed Bay Changes
- - - - Existing Parking Bay
- Existing Single / Double Yellow Line
- Existing Lamp Column
- Existing Telecommunication Pole
- Existing Bollard
- ✱ Existing Tree
- Existing Telecommunications Cabinet
- Existing Sign Post and Sign Plate
- Existing Sign Post and Sign Plate to be removed
- Proposed Sign Post and Proposed Sign Plate

Please note:
 Sign design is indicative of the proposed restriction only, the parking sign installed on site may vary.

- NOTES**
1. Do not scale from this drawing.
 2. All dimensions are in metres unless otherwise specified.
 3. Background survey information supplied by others. See original survey plans for details.
 4. This drawing is to be read in conjunction with all drawings and documents related to the project.

Rev	Date	Description	Drn	Chk	App
01	03/09/2024	FIRST DRAFT	TN	SR	OK

This drawing has been specifically prepared to meet the requirements of the named client and may contain design and innovative features which differ from conventional design standards.

www.marstonholdings.co.uk/projectcentre

Client

Waltham Forest

Project

PAY TO PARK REVIEW

Drawing Title

HAINAULT ROAD, E11

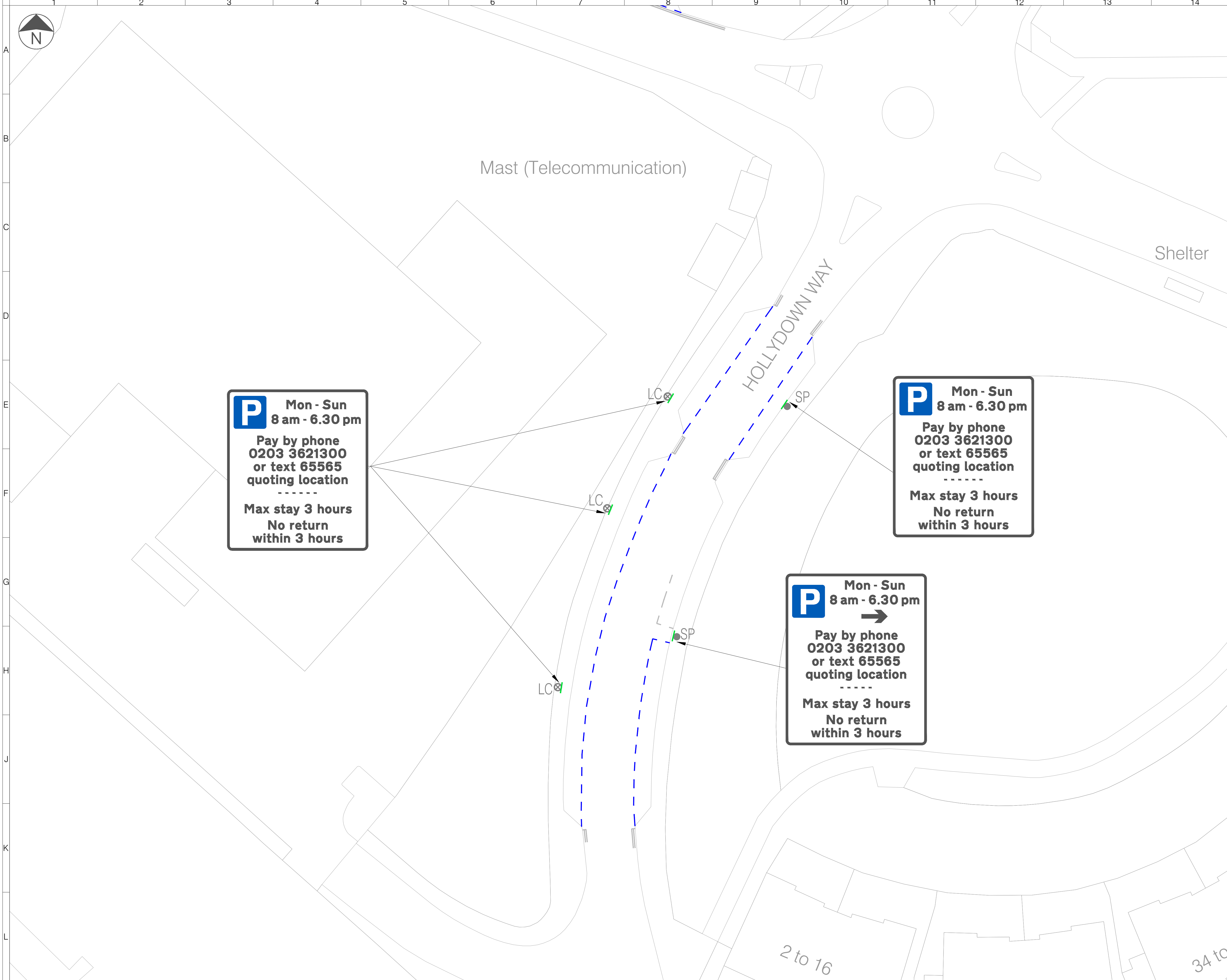
Drawing Status

FIRST DRAFT

Drawn	Designed	Date	Scale	Size
EF	TN	SEP 24	1:200	A1

Drawing No. 1000010205-2-9001-LEYTONSTONE-01-58

Rev	App
01	



LEGEND

- Proposed Bay Changes
- Existing Parking Bay
- Existing Single / Double Yellow Line
- Existing Lamp Column
- Existing Telecommunication Pole
- Existing Bollard
- Existing Tree
- Existing Telecommunications Cabinet
- Existing Sign Post and Sign Plate
- Existing Sign Post and Sign Plate to be removed
- Proposed Sign Post and Proposed Sign Plate

Please note:
 Sign design is indicative of the proposed restriction only, the parking sign installed on site may vary.

- NOTES**
1. Do not scale from this drawing.
 2. All dimensions are in metres unless otherwise specified.
 3. Background survey information supplied by others. See original survey plans for details.
 4. This drawing is to be read in conjunction with all drawings and documents related to the project.

Rev	Date	Description	Drn	Chk	App
01	03/09/2024	FIRST DRAFT	TN	SR	OK

This drawing has been specifically prepared to meet the requirements of the named client and may contain design and innovative features which differ from conventional design standards.



PROJECT CENTRE

www.marstonholdings.co.uk/projectcentre

Client



Waltham Forest

Project

PAY TO PARK REVIEW

Drawing Title

HOLLYDOWN WAY, E11

Drawing Status

FIRST DRAFT

Drawn	Designed	Date	Scale	Size
EF	TN	SEP 24	1:200	A1

Drawing No.	Rev
1000010205-2-9001-LEYTONSTONE-01-61	01