

LEGEND

- Proposed Bay Changes
- Existing Parking Bay
- Existing Single / Double Yellow Line
- Existing Lamp Column
- Existing Telecommunication Pole
- Existing Bollard
- Existing Tree
- Existing Telecommunications Cabinet
- Existing Sign Post and Sign Plate
- Existing Sign Post and Sign Plate to be removed
- Proposed Sign Post and Proposed Sign Plate

Please note:
 Sign design is indicative of the proposed restriction only, the parking sign installed on site may vary.

- NOTES**
1. Do not scale from this drawing.
 2. All dimensions are in metres unless otherwise specified.
 3. Background survey information supplied by others. See original survey plans for details.
 4. This drawing is to be read in conjunction with all drawings and documents related to the project.

Rev	Date	Description	Drn	Chk	App
01	03/09/2024	FIRST DRAFT	TN	SR	OK

This drawing has been specifically prepared to meet the requirements of the named client and may contain design and innovative features which differ from conventional design standards.

www.marstonholdings.co.uk/projectcentre

Client:

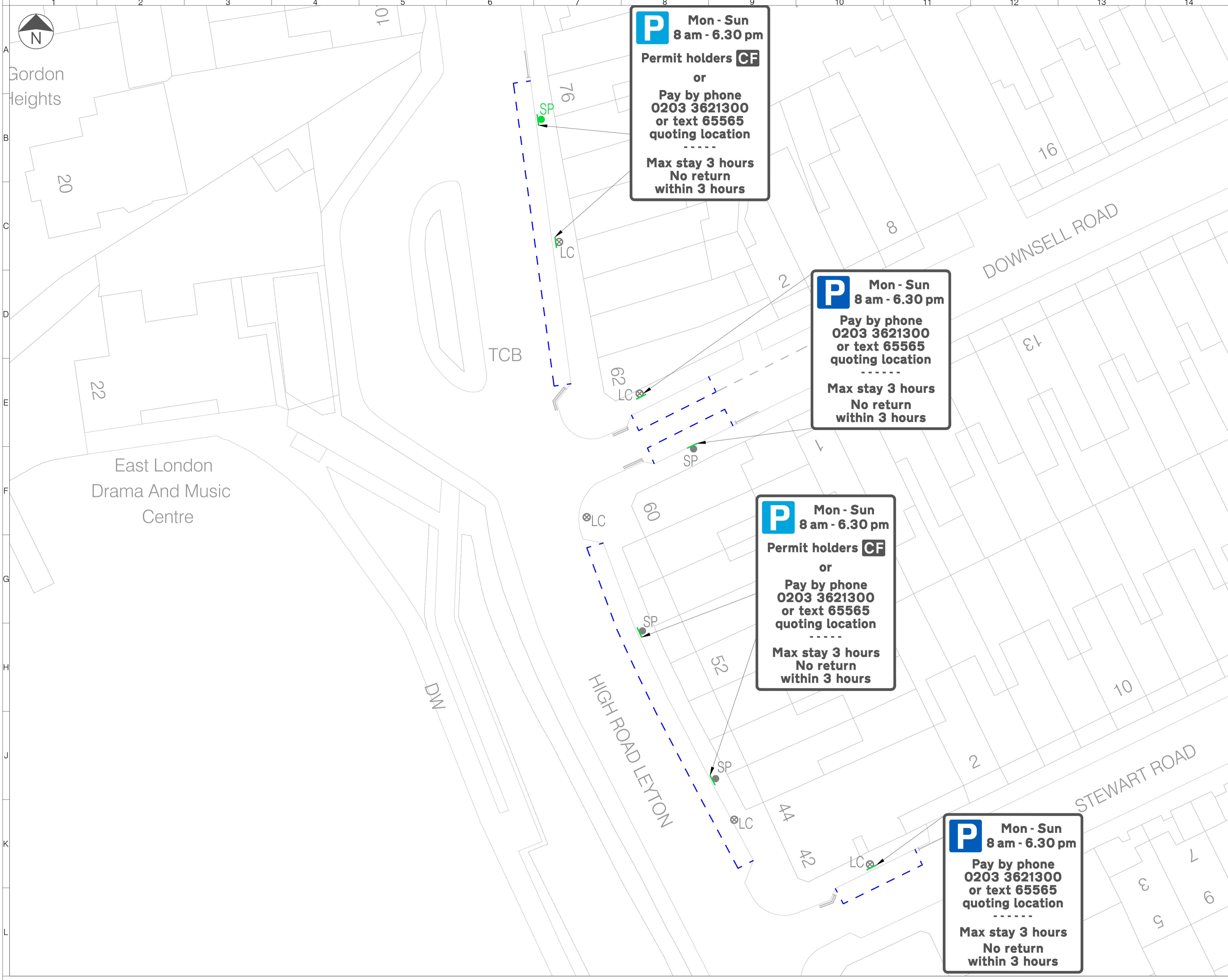
Project: **PAY TO PARK REVIEW**

Drawing Title: **HIGH ROAD LEYTONSTONE AND BORTHWICK ROAD, E15**

Drawing Status: **FIRST DRAFT**

Drawn	Designed	Date	Scale	Size
EF	TN	SEP 24	1:200	A1

Drawing No. 1000010205-2-9001-LEYTONSTONE-01-14 Rev 01



P Mon - Sun
8 am - 6.30 pm
Permit holders **CF**
or
Pay by phone
0203 3621300
or text 65565
quoting location
.....
Max stay 3 hours
No return
within 3 hours

P Mon - Sun
8 am - 6.30 pm
Pay by phone
0203 3621300
or text 65565
quoting location
.....
Max stay 3 hours
No return
within 3 hours

P Mon - Sun
8 am - 6.30 pm
Permit holders **CF**
or
Pay by phone
0203 3621300
or text 65565
quoting location
.....
Max stay 3 hours
No return
within 3 hours

P Mon - Sun
8 am - 6.30 pm
Pay by phone
0203 3621300
or text 65565
quoting location
.....
Max stay 3 hours
No return
within 3 hours

LEGEND

- Proposed Bay Changes
- Existing Parking Bay
- Existing Single / Double Yellow Line
- Existing Lamp Column
- Existing Telecommunication Pole
- Existing Bollard
- Existing Tree
- Existing Telecommunications Cabinet
- Existing Sign Post and Sign Plate
- Existing Sign Post and Sign Plate to be removed
- Proposed Sign Post and Proposed Sign Plate

Please note:
Sign design is indicative of the proposed restriction only, the parking sign installed on site may vary.

- NOTES**
1. Do not scale from this drawing.
 2. All dimensions are in metres unless otherwise specified.
 3. Background survey information supplied by others. See original survey plans for details.
 4. This drawing is to be read in conjunction with all drawings and documents related to the project.

Rev	Date	Description	Drn	Chk	App
01	03/09/2024	FIRST DRAFT	TN	SR	OK

This drawing has been specifically prepared to meet the requirements of the named client and may contain design and innovative features which differ from conventional design standards.



www.marstonholdings.co.uk/projectcentre

Client



Project

PAY TO PARK REVIEW

Drawing Title

HIGH ROAD LEYTON, DOWNSSELL ROAD AND STEWART ROAD, E15

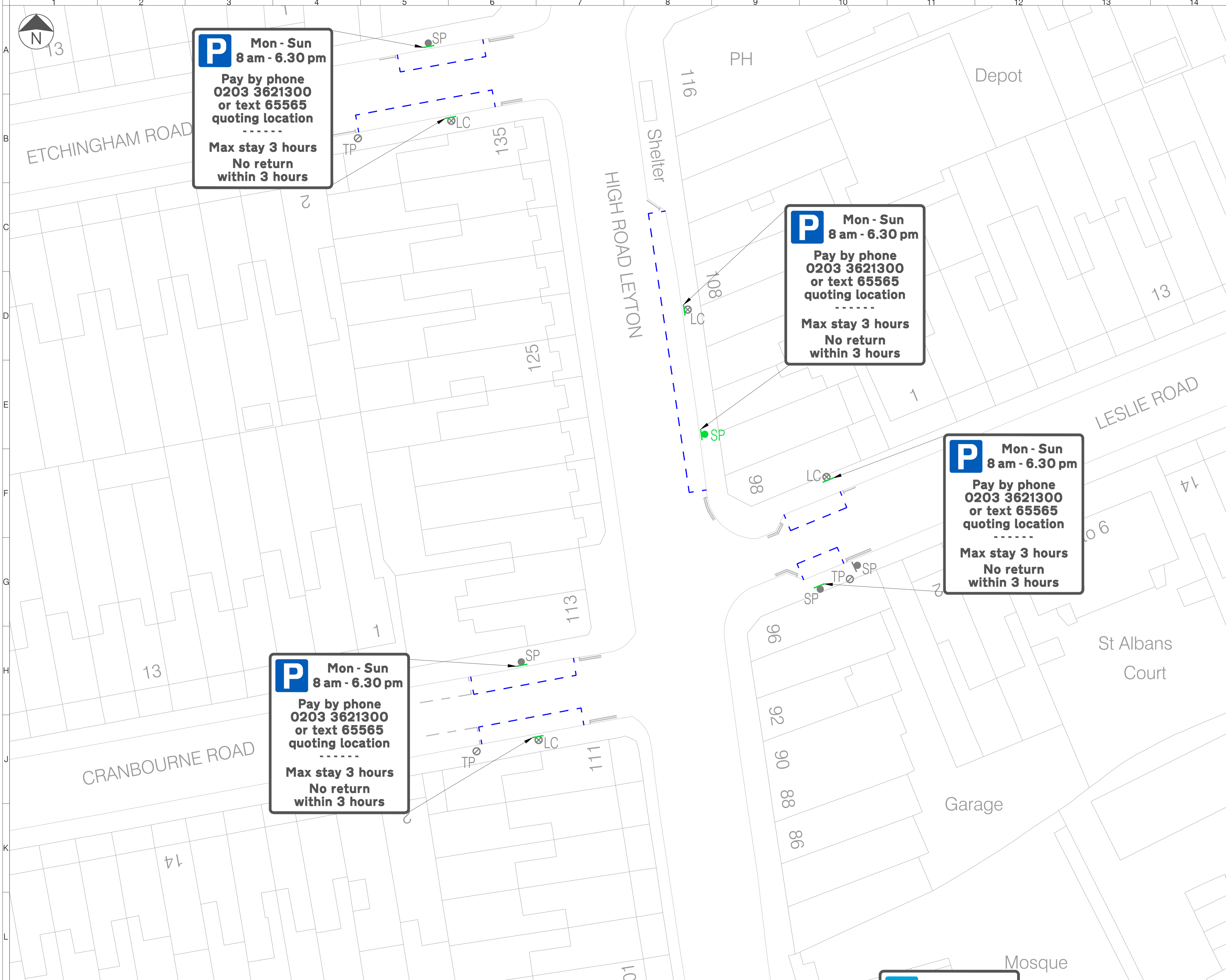
Drawing Status

FIRST DRAFT

Drawn	Designed	Date	Scale	Size
EF	TN	SEP 24	1:200	A1

Drawing No. 1000010205-2-9001-LEYTONSTONE-01-15

	Rev 01
--	--------



P Mon - Sun
8 am - 6.30 pm
Pay by phone
0203 3621300
or text 65565
quoting location

Max stay 3 hours
No return
within 3 hours

P Mon - Sun
8 am - 6.30 pm
Pay by phone
0203 3621300
or text 65565
quoting location

Max stay 3 hours
No return
within 3 hours

P Mon - Sun
8 am - 6.30 pm
Pay by phone
0203 3621300
or text 65565
quoting location

Max stay 3 hours
No return
within 3 hours

P Mon - Sun
8 am - 6.30 pm
Pay by phone
0203 3621300
or text 65565
quoting location

Max stay 3 hours
No return
within 3 hours

LEGEND

- Proposed Bay Changes
- Existing Parking Bay
- Existing Single / Double Yellow Line
- Existing Lamp Column
- Existing Telecommunication Pole
- Existing Bollard
- Existing Tree
- Existing Telecommunications Cabinet
- Existing Sign Post and Sign Plate
- Existing Sign Post and Sign Plate to be removed
- Proposed Sign Post and Proposed Sign Plate

Please note:
Sign design is indicative of the proposed restriction only, the parking sign installed on site may vary.

- NOTES**
1. Do not scale from this drawing.
 2. All dimensions are in metres unless otherwise specified.
 3. Background survey information supplied by others. See original survey plans for details.
 4. This drawing is to be read in conjunction with all drawings and documents related to the project.

Rev	Date	Description	Drn	Chk	App
01	03/09/2024	FIRST DRAFT		TN	SR OK

This drawing has been specifically prepared to meet the requirements of the named client and may contain design and innovative features which differ from conventional design standards.

www.marstonholdings.co.uk/projectcentre

Client

Waltham Forest

Project

PAY TO PARK REVIEW

Drawing Title

HIGH ROAD LEYTON, CRANBOURNE ROAD
LESLIE ROAD AND ETCHINGHAM ROAD, E15

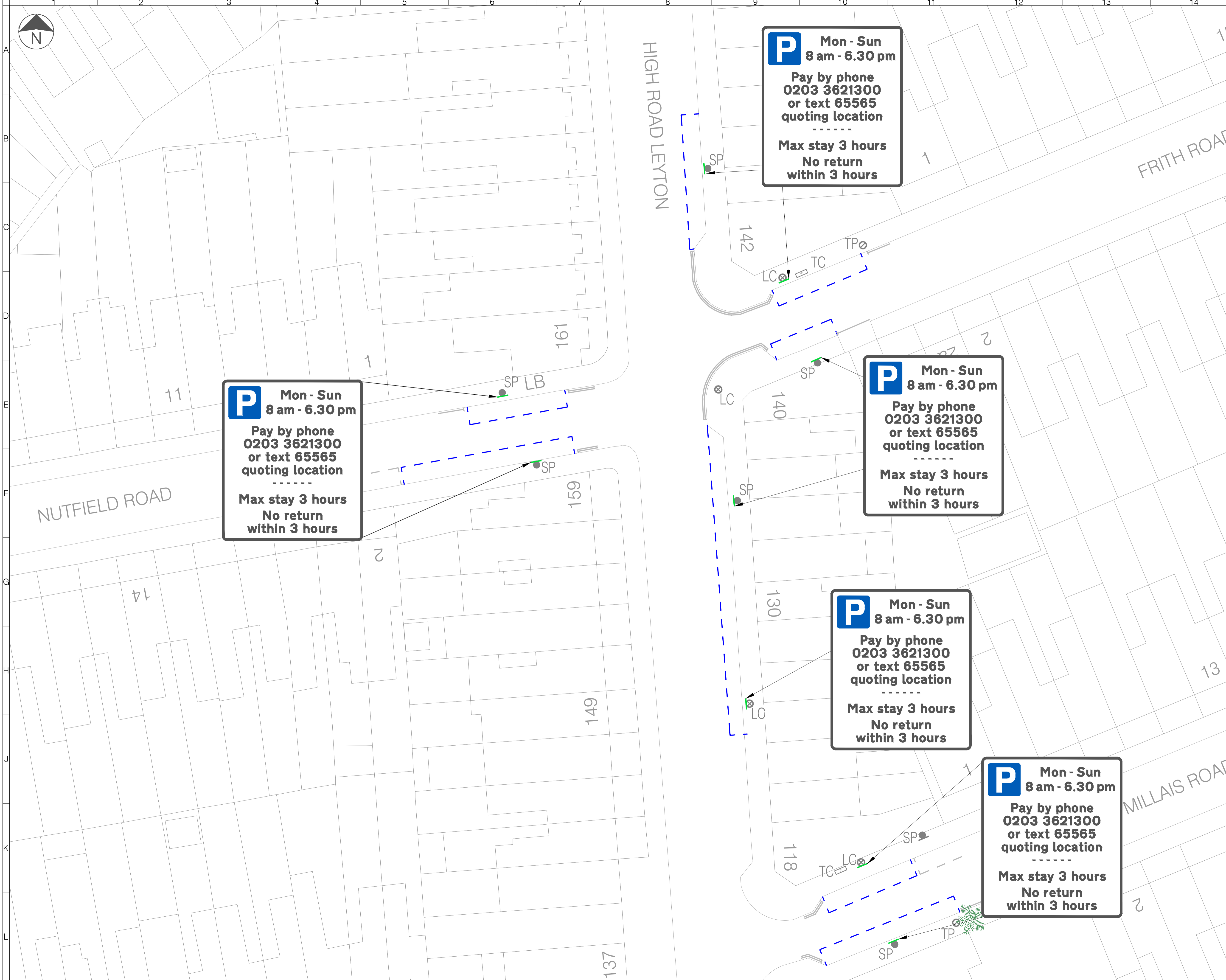
Drawing Status

FIRST DRAFT

Drawn	Designed	Date	Scale	Size
EF	TN	SEP 24	1:200	A1

Drawing No. 1000010205-2-9001-LEYTONSTONE-01-16

Rev 01



P Mon - Sun
8 am - 6.30 pm
Pay by phone
0203 3621300
or text 65565
quoting location
.....
Max stay 3 hours
No return
within 3 hours

P Mon - Sun
8 am - 6.30 pm
Pay by phone
0203 3621300
or text 65565
quoting location
.....
Max stay 3 hours
No return
within 3 hours

P Mon - Sun
8 am - 6.30 pm
Pay by phone
0203 3621300
or text 65565
quoting location
.....
Max stay 3 hours
No return
within 3 hours

P Mon - Sun
8 am - 6.30 pm
Pay by phone
0203 3621300
or text 65565
quoting location
.....
Max stay 3 hours
No return
within 3 hours

P Mon - Sun
8 am - 6.30 pm
Pay by phone
0203 3621300
or text 65565
quoting location
.....
Max stay 3 hours
No return
within 3 hours

LEGEND

- Proposed Bay Changes
- Existing Parking Bay
- Existing Single / Double Yellow Line
- Existing Lamp Column
- Existing Telecommunication Pole
- Existing Bollard
- Existing Tree
- Existing Telecommunications Cabinet
- Existing Sign Post and Sign Plate
- Existing Sign Post and Sign Plate to be removed
- Proposed Sign Post and Proposed Sign Plate

Please note:
Sign design is indicative of the proposed restriction only, the parking sign installed on site may vary.

- NOTES**
1. Do not scale from this drawing.
 2. All dimensions are in metres unless otherwise specified.
 3. Background survey information supplied by others. See original survey plans for details.
 4. This drawing is to be read in conjunction with all drawings and documents related to the project.

Rev	Date	Description	Drn	Chk	App
01	03/09/2024	FIRST DRAFT	TN	SR	OK

This drawing has been specifically prepared to meet the requirements of the named client and may contain design and innovative features which differ from conventional design standards.

PROJECT CENTRE
www.marstonholdings.co.uk/projectcentre

Client: Waltham Forest

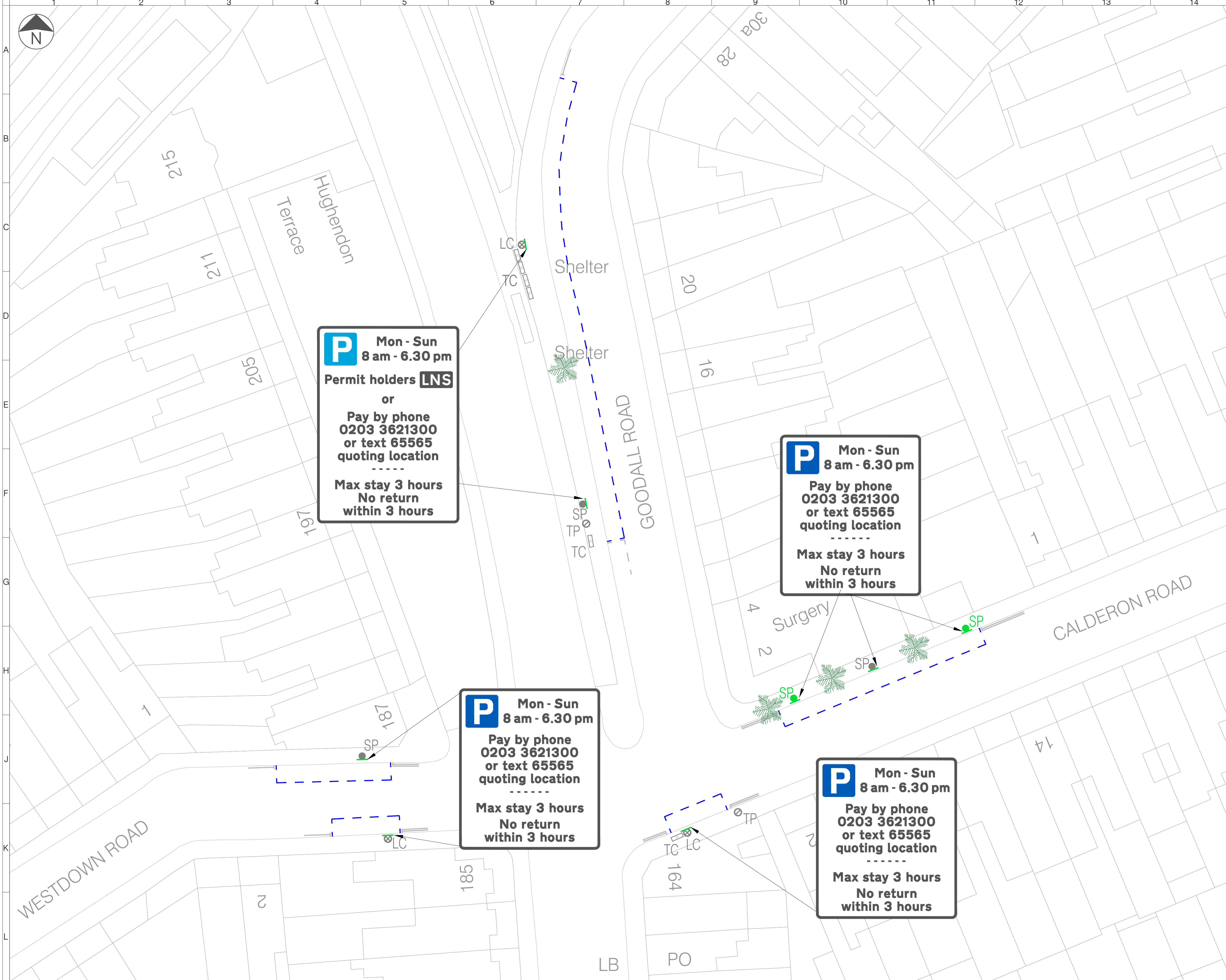
Project: PAY TO PARK REVIEW

Drawing Title: HIGH ROAD, LEYTON, MILLAIS ROAD, FRITH ROAD AND NUTFIELD ROAD, E15

Drawing Status: FIRST DRAFT

Drawn	Designed	Date	Scale	Size
EF	TN	SEP 24	1:200	A1

Drawing No. 1000010205-2-9001-LEYTONSTONE-01-17 Rev 01



P Mon - Sun
8 am - 6.30 pm
Permit holders **LNS**
or
Pay by phone
0203 3621300
or text 65565
quoting location
.....
Max stay 3 hours
No return
within 3 hours

P Mon - Sun
8 am - 6.30 pm
Pay by phone
0203 3621300
or text 65565
quoting location
.....
Max stay 3 hours
No return
within 3 hours

P Mon - Sun
8 am - 6.30 pm
Pay by phone
0203 3621300
or text 65565
quoting location
.....
Max stay 3 hours
No return
within 3 hours

P Mon - Sun
8 am - 6.30 pm
Pay by phone
0203 3621300
or text 65565
quoting location
.....
Max stay 3 hours
No return
within 3 hours

LEGEND

- Proposed Bay Changes
- Existing Parking Bay
- Existing Single / Double Yellow Line
- Existing Lamp Column
- Existing Telecommunication Pole
- Existing Bollard
- Existing Tree
- Existing Telecommunications Cabinet
- Existing Sign Post and Sign Plate
- Existing Sign Post and Sign Plate to be removed
- Proposed Sign Post and Proposed Sign Plate

Please note:
Sign design is indicative of the proposed restriction only, the parking sign installed on site may vary.

- NOTES**
1. Do not scale from this drawing.
 2. All dimensions are in metres unless otherwise specified.
 3. Background survey information supplied by others. See original survey plans for details.
 4. This drawing is to be read in conjunction with all drawings and documents related to the project.

Rev	Date	Description	Drn	Chk	App
01	03/09/2024	FIRST DRAFT	TN	SR	OK

This drawing has been specifically prepared to meet the requirements of the named client and may contain design and innovative features which differ from conventional design standards.



www.marstonholdings.co.uk/projectcentre

Client



Waltham Forest

Project

PAY TO PARK REVIEW

Drawing Title

WESTDOWN ROAD, CALDERON ROAD
AND GOODALL ROAD, E11/E15

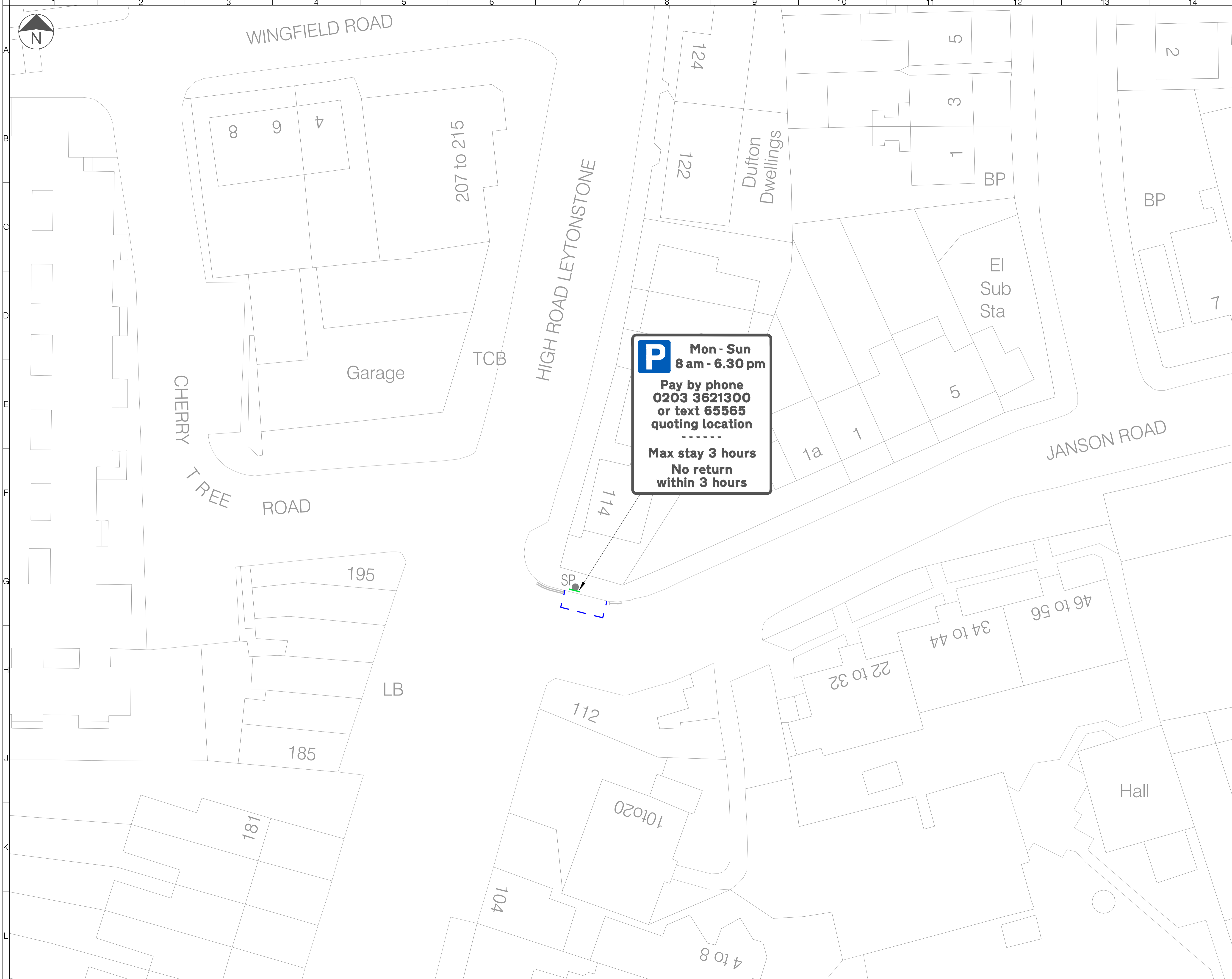
Drawing Status

FIRST DRAFT

Drawn	Designed	Date	Scale	Size
EF	TN	SEP 24	1:200	A1

Drawing No. 1000010205-2-9001-LEYTONSTONE-01-18

Rev 01



LEGEND

- Proposed Bay Changes
- Existing Parking Bay
- Existing Single / Double Yellow Line
- Existing Lamp Column
- Existing Telecommunication Pole
- Existing Bollard
- Existing Tree
- Existing Telecommunications Cabinet
- Existing Sign Post and Sign Plate
- Existing Sign Post and Sign Plate to be removed
- Proposed Sign Post and Proposed Sign Plate

Please note:
 Sign design is indicative of the proposed restriction only, the parking sign installed on site may vary.

- NOTES**
1. Do not scale from this drawing.
 2. All dimensions are in metres unless otherwise specified.
 3. Background survey information supplied by others. See original survey plans for details.
 4. This drawing is to be read in conjunction with all drawings and documents related to the project.

Rev	Date	Description	Drn	Chk	App
01	03/09/2024	FIRST DRAFT	TN	SR	OK

This drawing has been specifically prepared to meet the requirements of the named client and may contain design and innovative features which differ from conventional design standards.



www.marstonholdings.co.uk/projectcentre

Client



Project

PAY TO PARK REVIEW

DRAFT

JANSON ROAD, E15


Drawing Title

Drawing Status

FIRST DRAFT

Drawn	Designed	Date	Scale	Size
EF	TN	SEP 24	1:200	A1

Drawing No.	Rev
1000010205-2-9001-LEYTONSTONE-01-21	01



LEGEND

- Proposed Bay Changes
- Existing Parking Bay
- Existing Single / Double Yellow Line
- Existing Lamp Column
- Existing Telecommunication Pole
- Existing Bollard
- + Existing Tree
- Existing Telecommunications Cabinet
- Existing Sign Post and Sign Plate
- + Existing Sign Post and Sign Plate to be removed
- + Proposed Sign Post and Proposed Sign Plate

Please note:
 Sign design is indicative of the proposed restriction only, the parking sign installed on site may vary.

- NOTES**
1. Do not scale from this drawing.
 2. All dimensions are in metres unless otherwise specified.
 3. Background survey information supplied by others. See original survey plans for details.
 4. This drawing is to be read in conjunction with all drawings and documents related to the project.

Rev	Date	Description	Drn	Chk	App
01	03/09/2024	FIRST DRAFT	TN	SR	OK

This drawing has been specifically prepared to meet the requirements of the named client and may contain design and innovative features which differ from conventional design standards.



www.marstonholdings.co.uk/projectcentre

Client



Waltham Forest

Project

PAY TO PARK REVIEW

Drawing Title

MORRIS ROAD, E15

Drawing Status

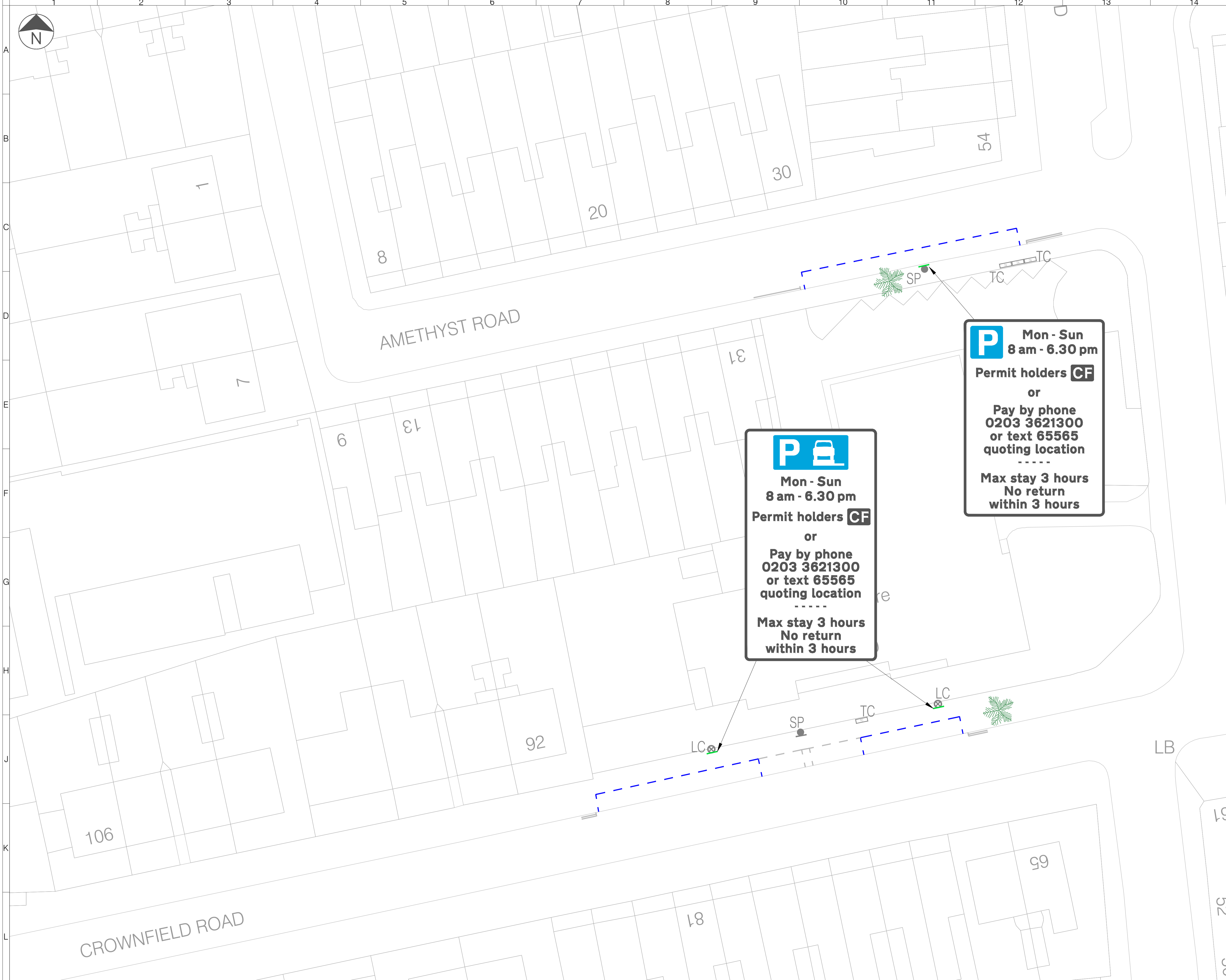
FIRST DRAFT

Drawn	Designed	Date	Scale	Size
EF	TN	SEP 24	1:200	A1

Drawing No. 1000010205-2-9001-LEYTONSTONE-01-22

Rev 01





LEGEND

- - - - Proposed Bay Changes
- - - - Existing Parking Bay
- Existing Single / Double Yellow Line
- Existing Lamp Column
- Existing Telecommunication Pole
- Existing Bollard
- ✪ Existing Tree
- Existing Telecommunications Cabinet
- Existing Sign Post and Sign Plate
- Existing Sign Post and Sign Plate to be removed
- Proposed Sign Post and Proposed Sign Plate

Please note:
 Sign design is indicative of the proposed restriction only, the parking sign installed on site may vary.

- NOTES**
1. Do not scale from this drawing.
 2. All dimensions are in metres unless otherwise specified.
 3. Background survey information supplied by others. See original survey plans for details.
 4. This drawing is to be read in conjunction with all drawings and documents related to the project.

Rev	Date	Description	Drn	Chk	App
01	03/09/2024	FIRST DRAFT	TN	SR	OK

This drawing has been specifically prepared to meet the requirements of the named client and may contain design and innovative features which differ from conventional design standards.

www.marstonholdings.co.uk/projectcentre

Client:

Project: **PAY TO PARK REVIEW**

Drawing Title: CROWNFIELD ROAD AND AMETHYST ROAD, E15

Drawing Status: **FIRST DRAFT**

Drawn	Designed	Date	Scale	Size
EF	TN	SEP 24	1:200	A1

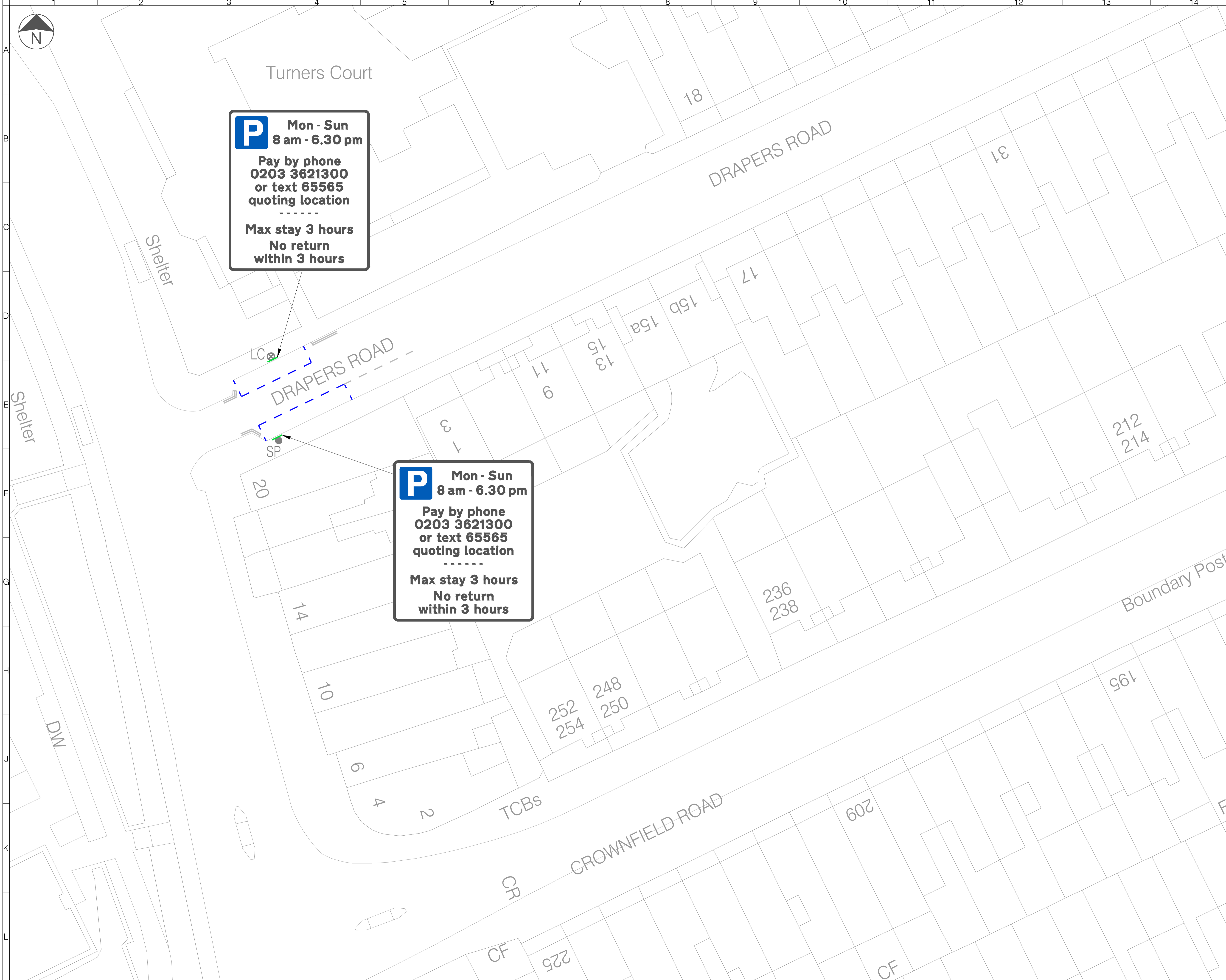
Drawing No. 1000010205-2-9001-LEYTONSTONE-01-23 Rev 01

P **Mon - Sun**
8 am - 6.30 pm
Permit holders CF
 or
Pay by phone
0203 3621300
or text 65565
quoting location

Max stay 3 hours
No return
within 3 hours

P A **Mon - Sun**
8 am - 6.30 pm
Permit holders CF
 or
Pay by phone
0203 3621300
or text 65565
quoting location

Max stay 3 hours
No return
within 3 hours



P Mon - Sun
8 am - 6.30 pm
Pay by phone
0203 3621300
or text 65565
quoting location

Max stay 3 hours
No return
within 3 hours

P Mon - Sun
8 am - 6.30 pm
Pay by phone
0203 3621300
or text 65565
quoting location

Max stay 3 hours
No return
within 3 hours

LEGEND

- Proposed Bay Changes
- Existing Parking Bay
- Existing Single / Double Yellow Line
- Existing Lamp Column
- Existing Telecommunication Pole
- Existing Bollard
- Existing Tree
- Existing Telecommunications Cabinet
- Existing Sign Post and Sign Plate
- Existing Sign Post and Sign Plate to be removed
- Proposed Sign Post and Proposed Sign Plate

Please note:
Sign design is indicative of the proposed restriction only, the parking sign installed on site may vary.

- NOTES**
1. Do not scale from this drawing.
 2. All dimensions are in metres unless otherwise specified.
 3. Background survey information supplied by others. See original survey plans for details.
 4. This drawing is to be read in conjunction with all drawings and documents related to the project.

Rev	Date	Description	Drn	Chk	App
01	03/09/2024	FIRST DRAFT	TN	SR	OK

This drawing has been specifically prepared to meet the requirements of the named client and may contain design and innovative features which differ from conventional design standards.



www.marstonholdings.co.uk/projectcentre

Client



Waltham Forest

Project

PAY TO PARK REVIEW

DRAFT

DRAPERS ROAD, E15

Drawing Title

Drawing Status

FIRST DRAFT

Drawn	Designed	Date	Scale	Size
EF	TN	SEP 24	1:200	A1

Drawing No. 1000010205-2-9001-LEYTONSTONE-01-24

Rev 01