

**LEGEND**

- Proposed Bay Changes
- Existing Parking Bay
- Existing Single / Double Yellow Line
- Existing Lamp Column
- Existing Telecommunication Pole
- Existing Bollard
- Existing Tree
- Existing Telecommunications Cabinet
- Existing Sign Post and Sign Plate
- Existing Sign Post and Sign Plate to be removed
- Proposed Sign Post and Proposed Sign Plate

**Please note:**  
Sign design is indicative of the proposed restriction only, the parking sign installed on site may vary.

- NOTES**
1. Do not scale from this drawing.
  2. All dimensions are in metres unless otherwise specified.
  3. Background survey information supplied by others. See original survey plans for details.
  4. This drawing is to be read in conjunction with all drawings and documents related to the project.

Rev	Date	Description	Drn	Chk	App
01	03/09/2024	FIRST DRAFT	TN	SR	OK

This drawing has been specifically prepared to meet the requirements of the named client and may contain design and innovative features which differ from conventional design standards.



www.marstonholdings.co.uk/projectcentre

---

Client



---

Project

PAY TO PARK REVIEW

---

Drawing Title

MILLICENT ROAD, DAGENHAM ROAD,  
LEA BRIDGE ROAD, E17 & E10

---

Drawing Status

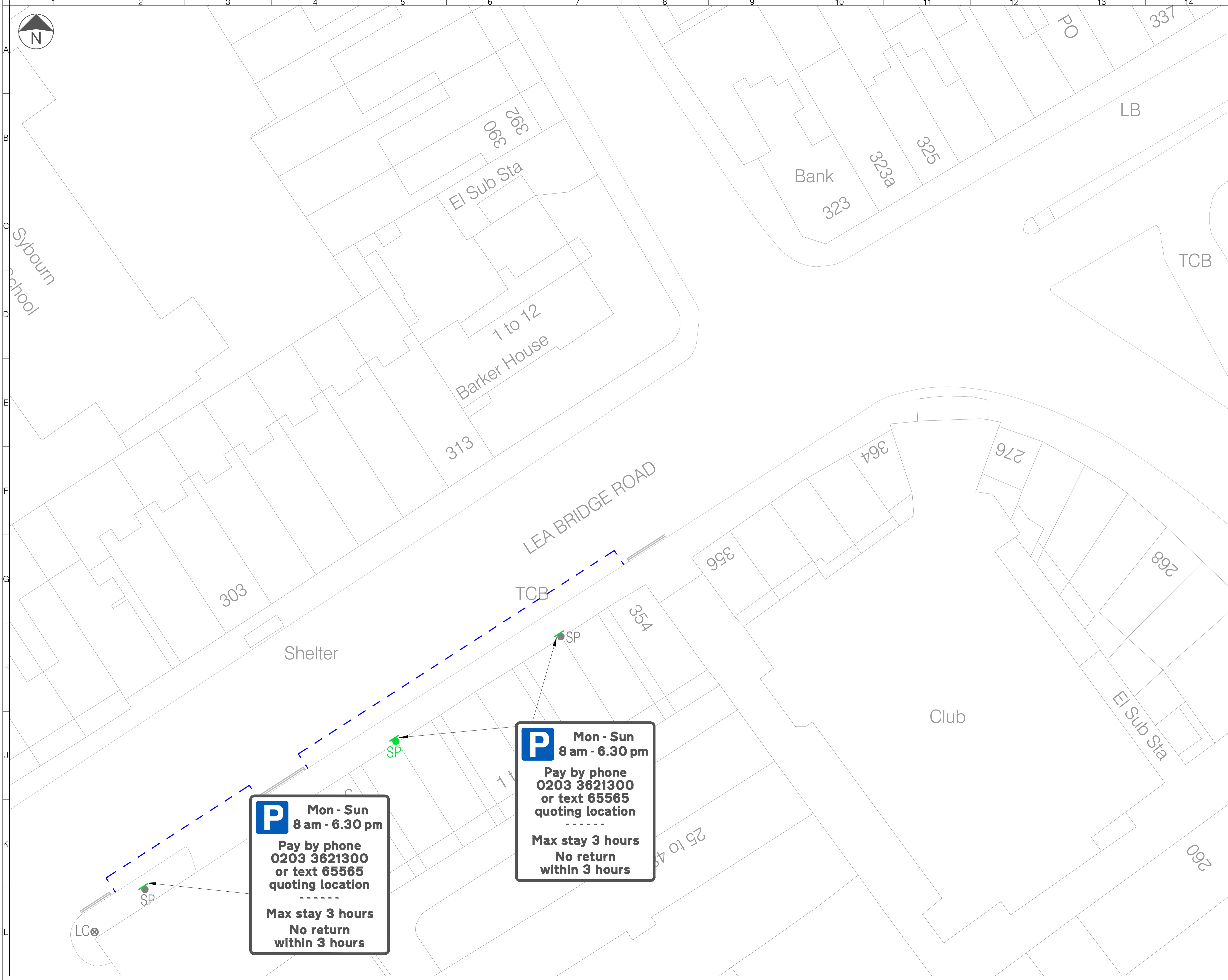
FIRST DRAFT

---

Drawn	Designed	Date	Scale	Size
EF	TN	SEP 24	1:200	A1

---

Drawing No.	Rev
1000010205-2-9001-LEYTONSTONE-01-38	01



**LEGEND**

- Proposed Bay Changes
- Existing Parking Bay
- Existing Single / Double Yellow Line
- LC Existing Lamp Column
- TP Existing Telecommunication Pole
- B Existing Bollard
- + Existing Tree
- TC Existing Telecommunications Cabinet
- SP Existing Sign Post and Sign Plate
- SP Existing Sign Post and Sign Plate to be removed
- SP Proposed Sign Post and Proposed Sign Plate

**Please note:**  
 Sign design is indicative of the proposed restriction only, the parking sign installed on site may vary.

- NOTES**
1. Do not scale from this drawing.
  2. All dimensions are in metres unless otherwise specified.
  3. Background survey information supplied by others. See original survey plans for details.
  4. This drawing is to be read in conjunction with all drawings and documents related to the project.

Rev	Date	Description	Drn	Chk	App
01	03/09/2024	FIRST DRAFT	TN	SR	OK

This drawing has been specifically prepared to meet the requirements of the named client and may contain design and innovative features which differ from conventional design standards.



www.marstonholdings.co.uk/projectcentre

---

Client



**Waltham Forest**

---

Project

PAY TO PARK REVIEW

---

Drawing Title

LEA BRIDGE ROAD, E17 & E10

---

Drawing Status

**FIRST DRAFT**

---

Drawn	Designed	Date	Scale	Size
EF	TN	SEP 24	1:200	A1

---

Drawing No. 1000010205-2-9001-LEYTONSTONE-01-39

Rev 01

**P** Mon - Sun  
8 am - 6.30 pm

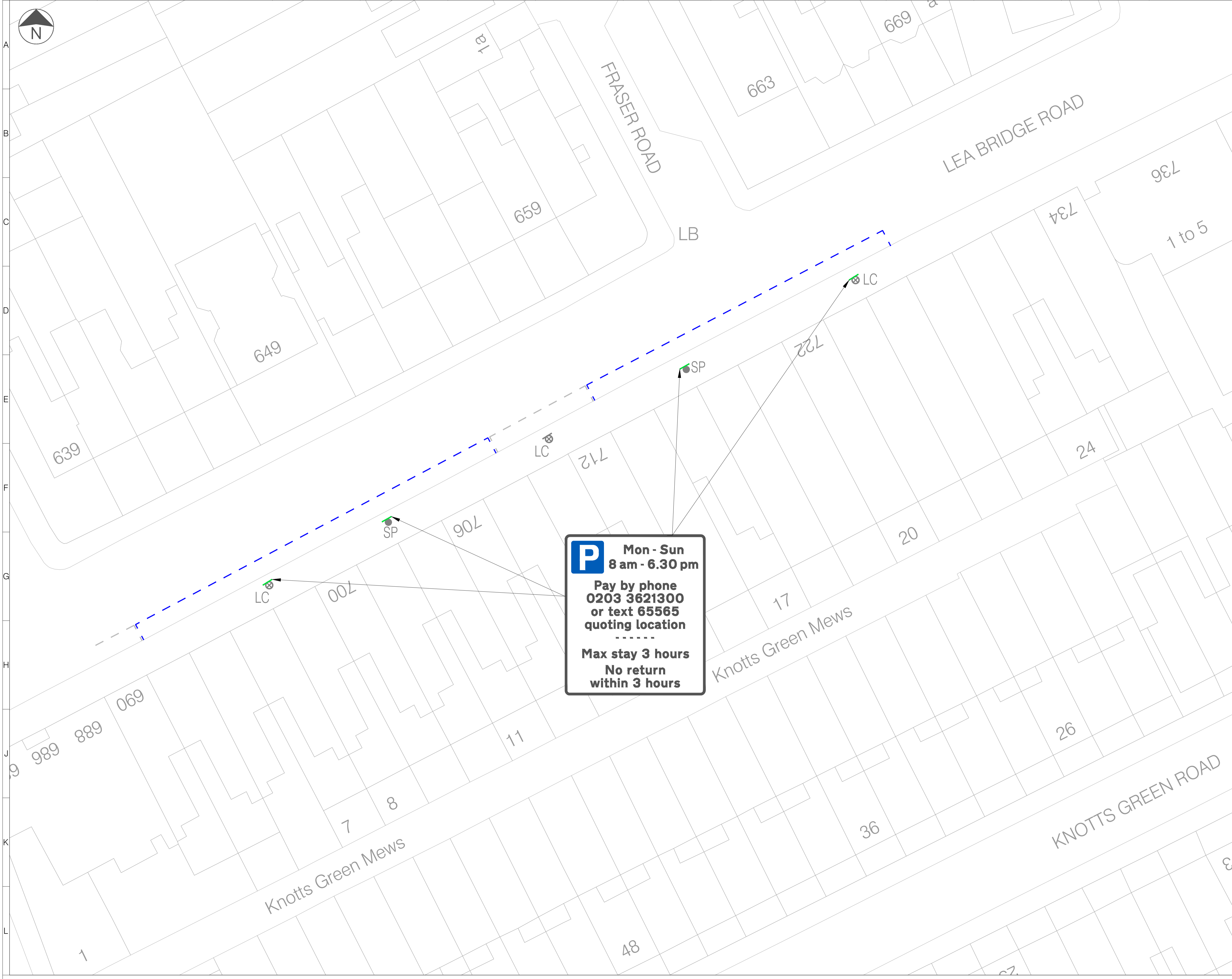
Pay by phone  
0203 3621300  
or text 65565  
quoting location  
-----

**Max stay 3 hours  
No return  
within 3 hours**

**P** Mon - Sun  
8 am - 6.30 pm

Pay by phone  
0203 3621300  
or text 65565  
quoting location  
-----

**Max stay 3 hours  
No return  
within 3 hours**



**LEGEND**

- - - - Proposed Bay Changes
- - - - Existing Parking Bay
- Existing Single / Double Yellow Line
- Existing Lamp Column
- ⊕ Existing Telecommunication Pole
- ⊙ Existing Bollard
- ✱ Existing Tree
- ⊞ Existing Telecommunications Cabinet
- ⊞ Existing Sign Post and Sign Plate
- ⊞ Existing Sign Post and Sign Plate to be removed
- ⊞ Proposed Sign Post and Proposed Sign Plate

**Please note:**  
 Sign design is indicative of the proposed restriction only, the parking sign installed on site may vary.

- NOTES**
1. Do not scale from this drawing.
  2. All dimensions are in metres unless otherwise specified.
  3. Background survey information supplied by others. See original survey plans for details.
  4. This drawing is to be read in conjunction with all drawings and documents related to the project.

Rev	Date	Description	Drn	Chk	App
01	03/09/2024	FIRST DRAFT	TN	SR	OK

This drawing has been specifically prepared to meet the requirements of the named client and may contain design and innovative features which differ from conventional design standards.

**PROJECT CENTRE**

[www.marstonholdings.co.uk/projectcentre](http://www.marstonholdings.co.uk/projectcentre)



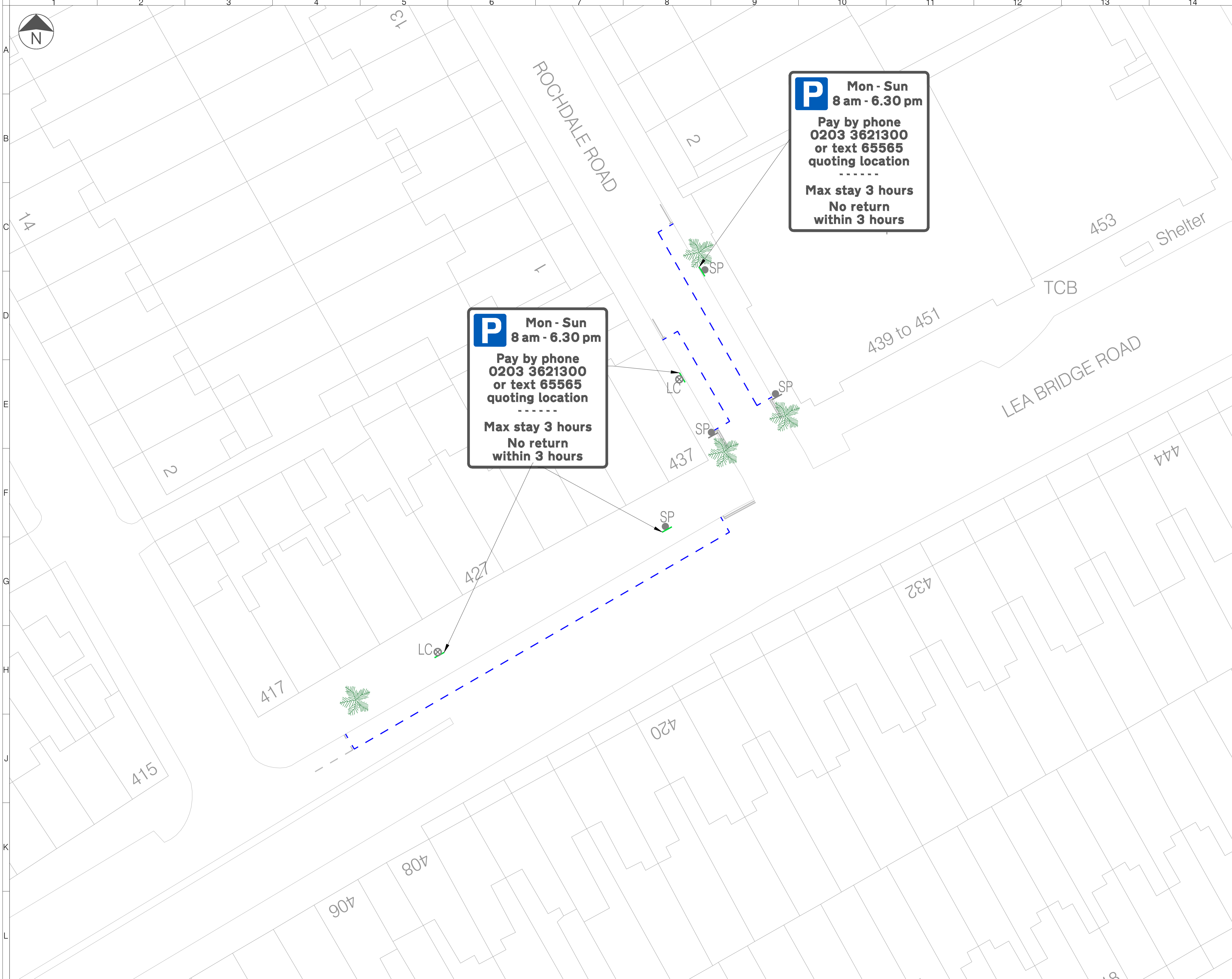
PAY TO PARK REVIEW

LEA BRIDGE ROAD, E17 & E10

FIRST DRAFT

Drawn	Designed	Date	Scale	Size
TN	TN	SEP 24	1:200	A1

Drawing No.	Rev
1000010205-2-9001-LEYTONSTONE-02-34	01



**LEGEND**

- - - - Proposed Bay Changes
- - - - Existing Parking Bay
- Existing Single / Double Yellow Line
- Existing Lamp Column
- Existing Telecommunication Pole
- Existing Bollard
- ✻ Existing Tree
- ⊗ Existing Telecommunications Cabinet
- ⊗ Existing Sign Post and Sign Plate
- ⊗ Existing Sign Post and Sign Plate to be removed
- ⊗ Proposed Sign Post and Proposed Sign Plate

**Please note:**  
 Sign design is indicative of the proposed restriction only, the parking sign installed on site may vary.

- NOTES**
1. Do not scale from this drawing.
  2. All dimensions are in metres unless otherwise specified.
  3. Background survey information supplied by others. See original survey plans for details.
  4. This drawing is to be read in conjunction with all drawings and documents related to the project.

Rev	Date	Description	Drn	Chk	App
01	03/09/2024	FIRST DRAFT	TN	SR	OK

This drawing has been specifically prepared to meet the requirements of the named client and may contain design and innovative features which differ from conventional design standards.

www.marstonholdings.co.uk/projectcentre

Client

Project

**PAY TO PARK REVIEW**

Drawing Title

ROCHDALE ROAD AND LEA BRIDGE ROAD, E17 & E10

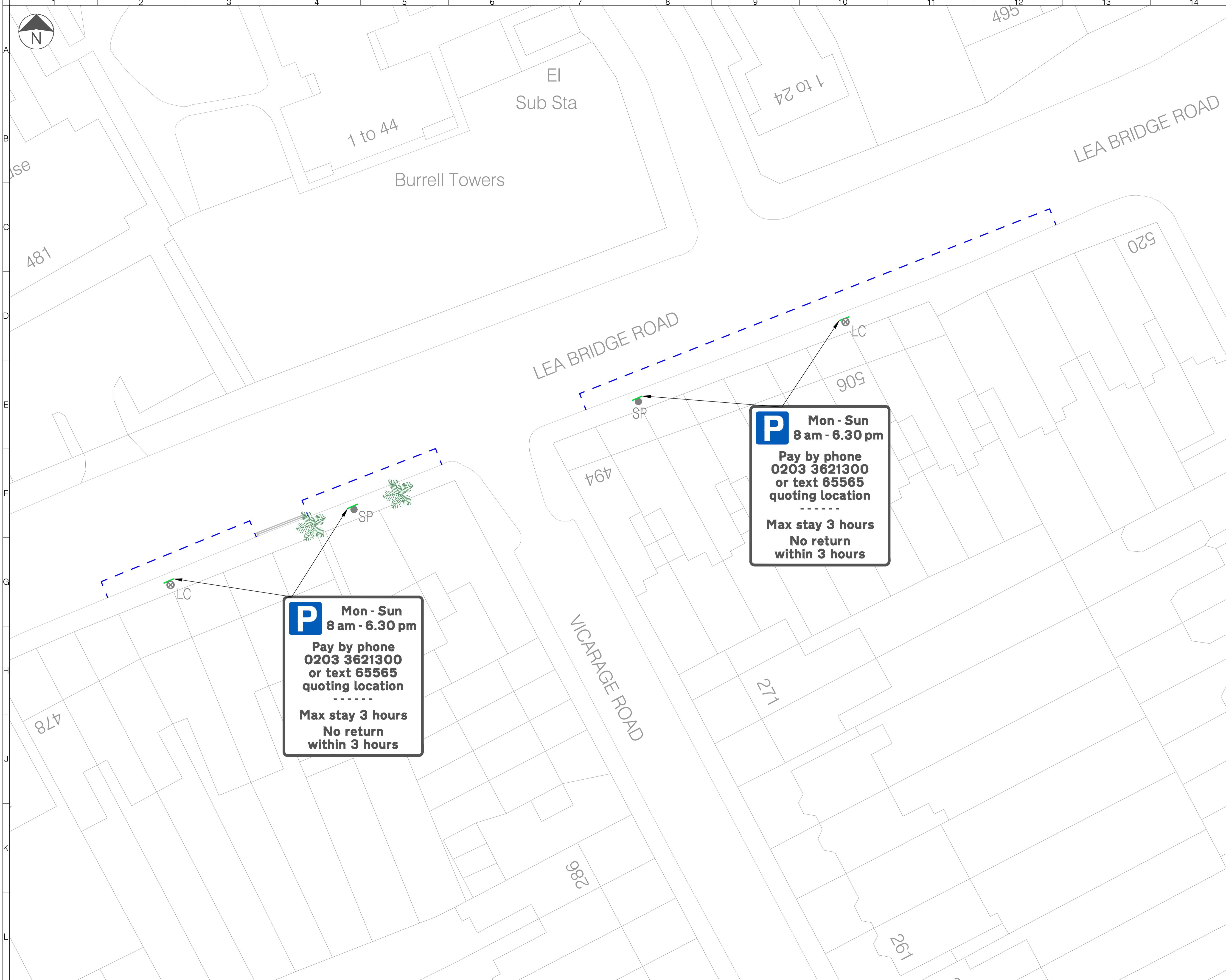
Drawing Status

**FIRST DRAFT**

Drawn	Designed	Date	Scale	Size
TN	TN	SEP 24	1:200	A1

Drawing No. 1000010205-2-9001-LEYTONSTONE-02-35

Rev	01



**LEGEND**

- Proposed Bay Changes
- Existing Parking Bay
- Existing Single / Double Yellow Line
- Existing Lamp Column
- Existing Telecommunication Pole
- Existing Bollard
- Existing Tree
- Existing Telecommunications Cabinet
- Existing Sign Post and Sign Plate
- Existing Sign Post and Sign Plate to be removed
- Proposed Sign Post and Proposed Sign Plate

**Please note:**  
 Sign design is indicative of the proposed restriction only, the parking sign installed on site may vary.

- NOTES**
1. Do not scale from this drawing.
  2. All dimensions are in metres unless otherwise specified.
  3. Background survey information supplied by others. See original survey plans for details.
  4. This drawing is to be read in conjunction with all drawings and documents related to the project.

Rev	Date	Description	Drn	Chk	App
01	03/09/2024	FIRST DRAFT	TN	SR	OK

This drawing has been specifically prepared to meet the requirements of the named client and may contain design and innovative features which differ from conventional design standards.

www.marstonholdings.co.uk/projectcentre

---

Client

**Waltham Forest**

---

Project

PAY TO PARK REVIEW

---

Drawing Title

LEA BRIDGE ROAD, E17 & E10

---

Drawing Status

FIRST DRAFT

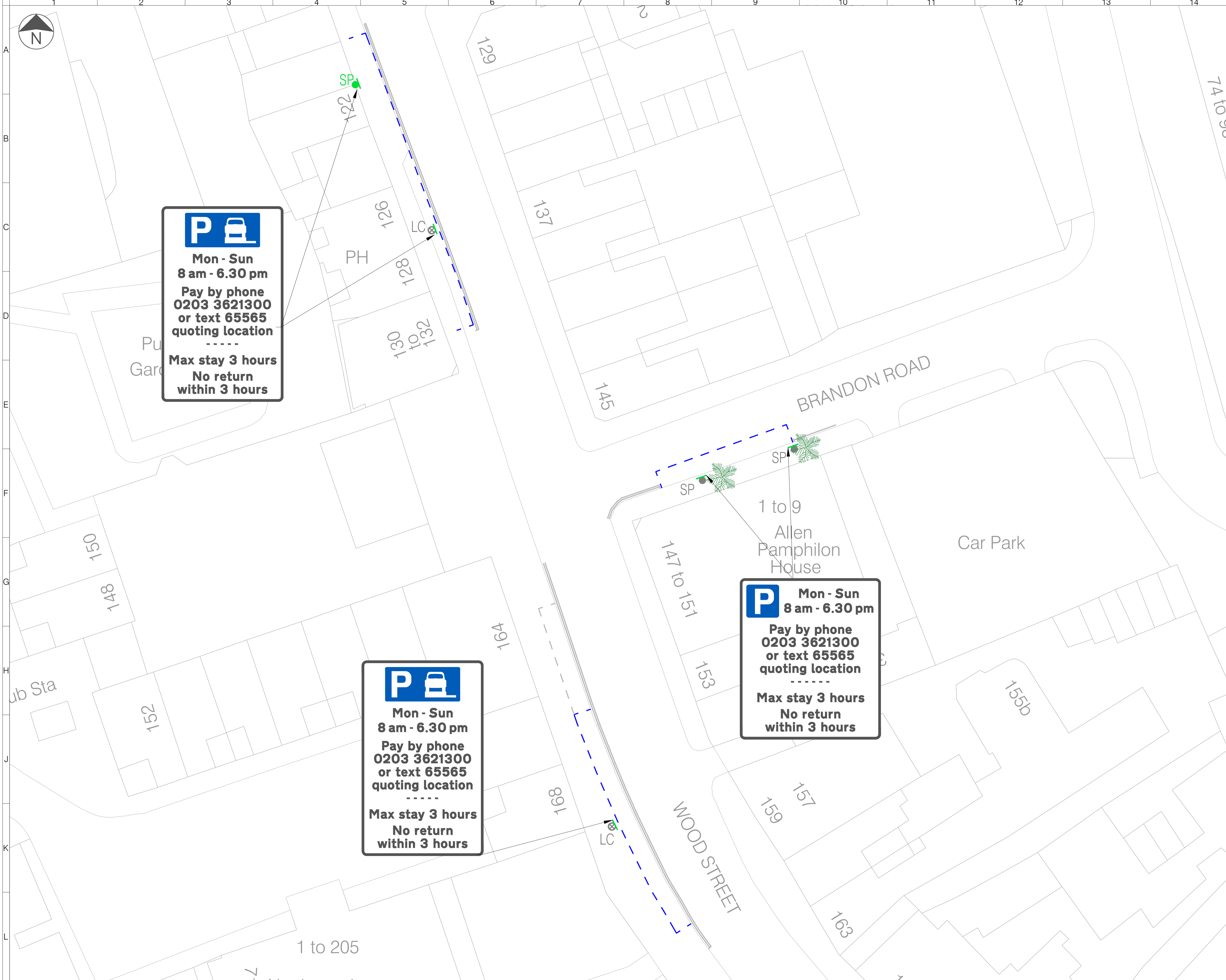
---


Drawn	Designed	Date	Scale	Size
TN	TN	SEP 24	1:200	A1

---


Drawing No. 1000010205-2-9001-LEYTONSTONE-02-36

Rev 01



**P** 












**Mon - Sun**  
**8 am - 6.30 pm**  
**Pay by phone**  
**0203 3621300**  
**or text 65565**  
**quoting location**  
 -----  
**Max stay 3 hours**  
**No return**  
**within 3 hours**

**P** 

**Mon - Sun**  
**8 am - 6.30 pm**  
**Pay by phone**  
**0203 3621300**  
**or text 65565**  
**quoting location**  
 -----  
**Max stay 3 hours**  
**No return**  
**within 3 hours**

**P** **Mon - Sun**  
**8 am - 6.30 pm**  
**Pay by phone**  
**0203 3621300**  
**or text 65565**  
**quoting location**  
 -----  
**Max stay 3 hours**  
**No return**  
**within 3 hours**

**LEGEND**

-  Proposed Bay Changes
-  Existing Parking Bay
-  Existing Single / Double Yellow Line
-  Existing Lamp Column
-  Existing Telecommunication Pole
-  Existing Bollard
-  Existing Tree
-  Existing Telecommunications Cabinet
-  Existing Sign Post and Sign Plate
-  Existing Sign Post and Sign Plate to be removed
-  Proposed Sign Post and Proposed Sign Plate

**Please note:**  
 Sign design is indicative of the proposed restriction only, the parking sign installed on site may vary.

- NOTES**
1. Do not scale from this drawing.
  2. All dimensions are in metres unless otherwise specified.
  3. Background survey information supplied by others. See original survey plans for details.
  4. This drawing is to be read in conjunction with all drawings and documents related to the project.

Rev	Date	Description	Drn	Chk	App
01	03/09/2024	FIRST DRAFT	TN	SR	OK

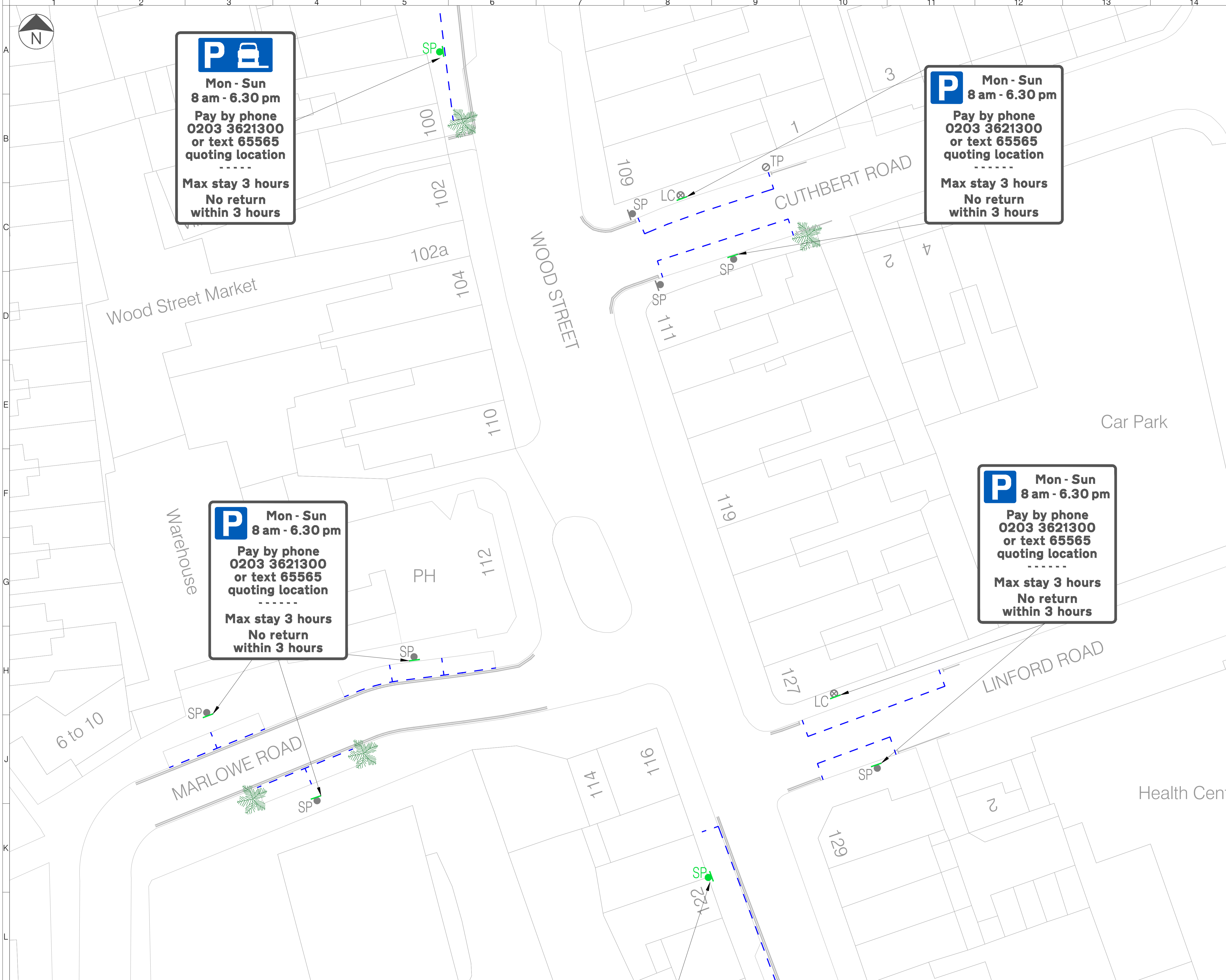
This drawing has been specifically prepared to meet the requirements of the named client and may contain design and innovative features which differ from conventional design standards.


**PROJECT CENTRE**  
www.marstonholdings.co.uk/projectcentre

Client:   
 Project: **PAY TO PARK REVIEW**  
 Drawing Title: **WOOD STREET AND BRANDON ROAD, E17**  
 Drawing Status: **FIRST DRAFT**

Drawn	Designed	Date	Scale	Size
EF	TN	SEP 24	1:200	A1

Drawing No. 1000010205-2-9001-WALTHAMSTOW-01-01 Rev 01














**P**   
**Mon - Sun**  
**8 am - 6.30 pm**  
**Pay by phone**  
**0203 3621300**  
**or text 65565**  
**quoting location**  
 -----  
**Max stay 3 hours**  
**No return**  
**within 3 hours**

**P** **Mon - Sun**  
**8 am - 6.30 pm**  
**Pay by phone**  
**0203 3621300**  
**or text 65565**  
**quoting location**  
 -----  
**Max stay 3 hours**  
**No return**  
**within 3 hours**

**P** **Mon - Sun**  
**8 am - 6.30 pm**  
**Pay by phone**  
**0203 3621300**  
**or text 65565**  
**quoting location**  
 -----  
**Max stay 3 hours**  
**No return**  
**within 3 hours**

**P** **Mon - Sun**  
**8 am - 6.30 pm**  
**Pay by phone**  
**0203 3621300**  
**or text 65565**  
**quoting location**  
 -----  
**Max stay 3 hours**  
**No return**  
**within 3 hours**

**LEGEND**

-  Proposed Bay Changes
-  Existing Parking Bay
-  Existing Single / Double Yellow Line
-  Existing Lamp Column
-  Existing Telecommunication Pole
-  Existing Bollard
-  Existing Tree
-  Existing Telecommunications Cabinet
-  Existing Sign Post and Sign Plate
-  Existing Sign Post and Sign Plate to be removed
-  Proposed Sign Post and Proposed Sign Plate

**Please note:**  
 Sign design is indicative of the proposed restriction only, the parking sign installed on site may vary.

- NOTES**
1. Do not scale from this drawing.
  2. All dimensions are in metres unless otherwise specified.
  3. Background survey information supplied by others. See original survey plans for details.
  4. This drawing is to be read in conjunction with all drawings and documents related to the project.

Rev	Date	Description	Drn	Chk	App
01	03/09/2024	FIRST DRAFT	TN	SR	OK

This drawing has been specifically prepared to meet the requirements of the named client and may contain design and innovative features which differ from conventional design standards.



www.marstonholdings.co.uk/projectcentre

Client: 

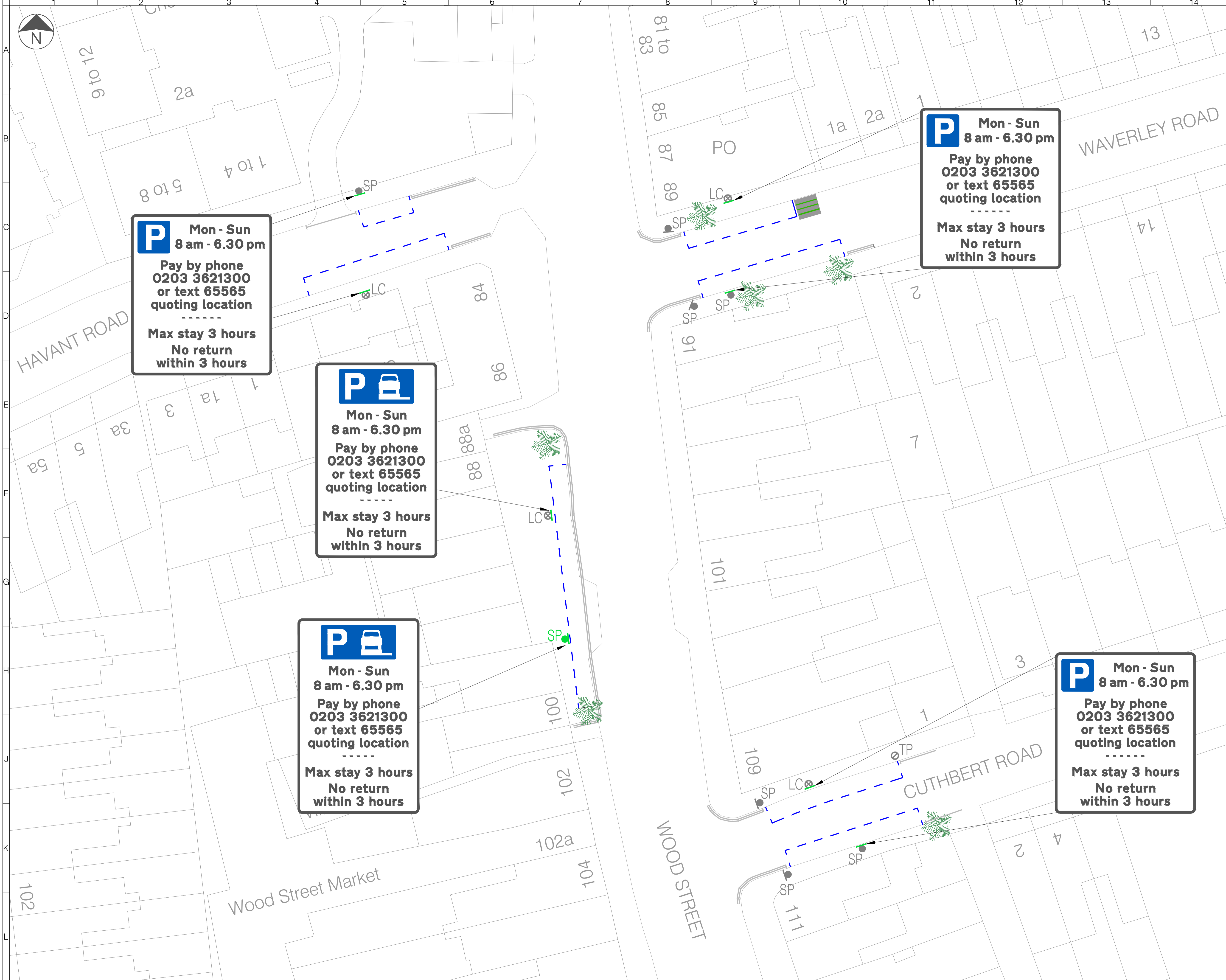
Project: **PAY TO PARK REVIEW**

Drawing Title: **LINFORD ROAD, MARLOWE ROAD AND CUTHBERT ROAD, E17**

Drawing Status: **FIRST DRAFT**

Drawn	Designed	Date	Scale	Size
EF	TN	SEP 24	1:200	A1

Drawing No. 1000010205-2-9001-WALTHAMSTOW-01-02 Rev 01



**LEGEND**

- Proposed Bay Changes
- Existing Parking Bay
- Existing Single / Double Yellow Line
- Existing Lamp Column
- Existing Telecommunication Pole
- Existing Bollard
- ✱ Existing Tree
- Existing Telecommunications Cabinet
- ▼ Existing Sign Post and Sign Plate
- ▼ Existing Sign Post and Sign Plate to be removed
- ▼ Proposed Sign Post and Proposed Sign Plate

**Please note:**  
 Sign design is indicative of the proposed restriction only, the parking sign installed on site may vary.

- NOTES**
1. Do not scale from this drawing.
  2. All dimensions are in metres unless otherwise specified.
  3. Background survey information supplied by others. See original survey plans for details.
  4. This drawing is to be read in conjunction with all drawings and documents related to the project.

Rev	Date	Description	Dn	Chk	App
01	03/09/2024	FIRST DRAFT	TN	SR	OK

This drawing has been specifically prepared to meet the requirements of the named client and may contain design and innovative features which differ from conventional design standards.

**PROJECT CENTRE**

www.marstonholdings.co.uk/projectcentre

---

Client

**Waltham Forest**

---

Project

**PAY TO PARK REVIEW**

---

Drawing Title

WOOD STREET, WAVERLEY ROAD  
 CUTHBERT ROAD AND HAVANT ROAD, E17

---

Drawing Status

**FIRST DRAFT**

---

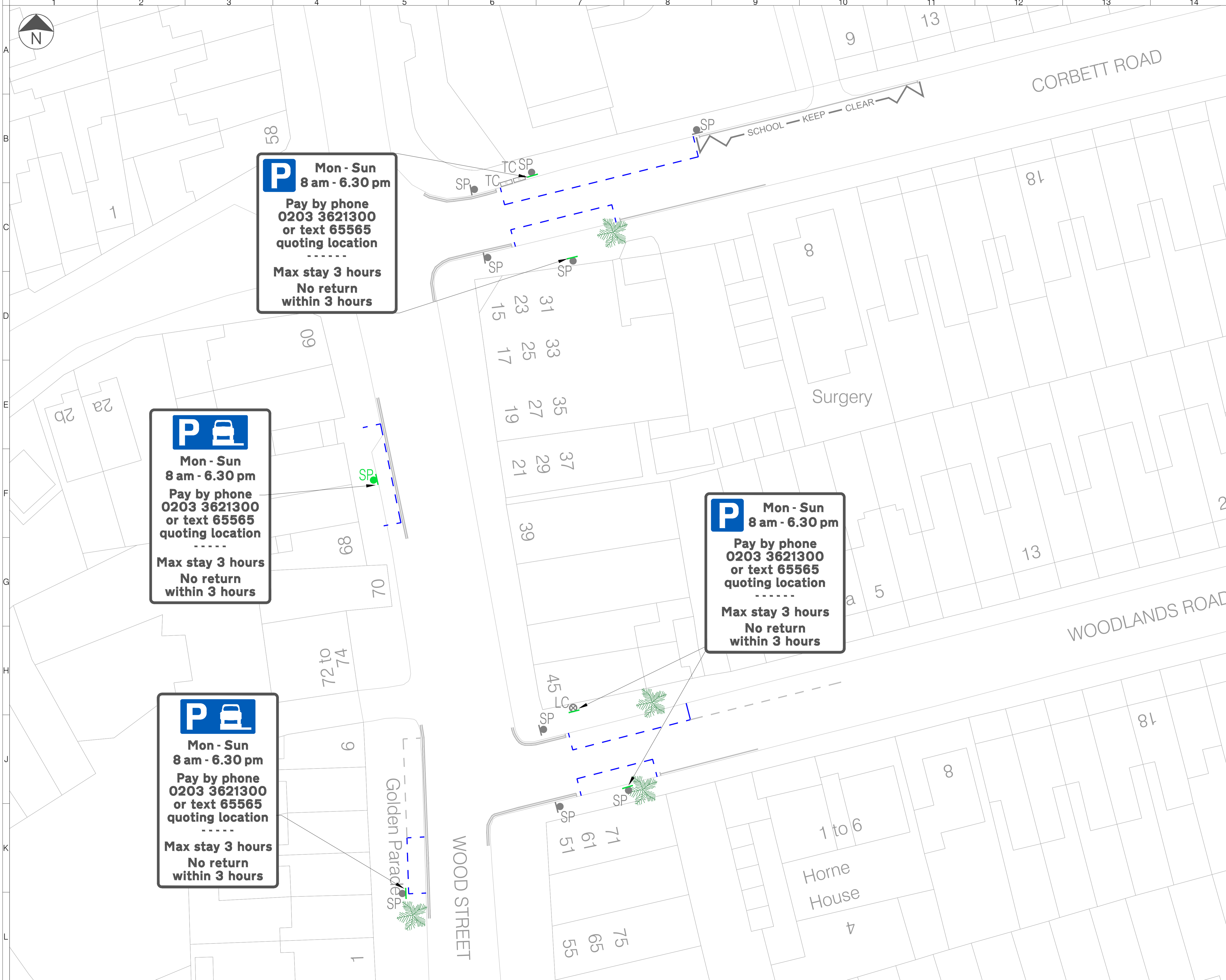
Drawn	Designed	Date	Scale	Size
EF	TN	SEP 24	1:200	A1

---

Drawing No. **1000010205-2-9001-WALTHAMSTOW-01-03**

Rev **01**





**P** Mon - Sun  
8 am - 6.30 pm  
Pay by phone  
0203 3621300  
or text 65565  
quoting location  
-----  
Max stay 3 hours  
No return  
within 3 hours

**P** Mon - Sun  
8 am - 6.30 pm  
Pay by phone  
0203 3621300  
or text 65565  
quoting location  
-----  
Max stay 3 hours  
No return  
within 3 hours

**P** Mon - Sun  
8 am - 6.30 pm  
Pay by phone  
0203 3621300  
or text 65565  
quoting location  
-----  
Max stay 3 hours  
No return  
within 3 hours

**P** Mon - Sun  
8 am - 6.30 pm  
Pay by phone  
0203 3621300  
or text 65565  
quoting location  
-----  
Max stay 3 hours  
No return  
within 3 hours

**LEGEND**

- Proposed Bay Changes
- Existing Parking Bay
- Existing Single / Double Yellow Line
- Existing Lamp Column
- Existing Telecommunication Pole
- Existing Bollard
- Existing Tree
- Existing Telecommunications Cabinet
- Existing Sign Post and Sign Plate
- Existing Sign Post and Sign Plate to be removed
- Proposed Sign Post and Proposed Sign Plate

**Please note:**  
Sign design is indicative of the proposed restriction only, the parking sign installed on site may vary.

- NOTES**
1. Do not scale from this drawing.
  2. All dimensions are in metres unless otherwise specified.
  3. Background survey information supplied by others. See original survey plans for details.
  4. This drawing is to be read in conjunction with all drawings and documents related to the project.

Rev	Date	Description	Drn	Chk	App
01	03/09/2024	FIRST DRAFT	TN	SR	OK

This drawing has been specifically prepared to meet the requirements of the named client and may contain design and innovative features which differ from conventional design standards.

www.marstonholdings.co.uk/projectcentre

Client:

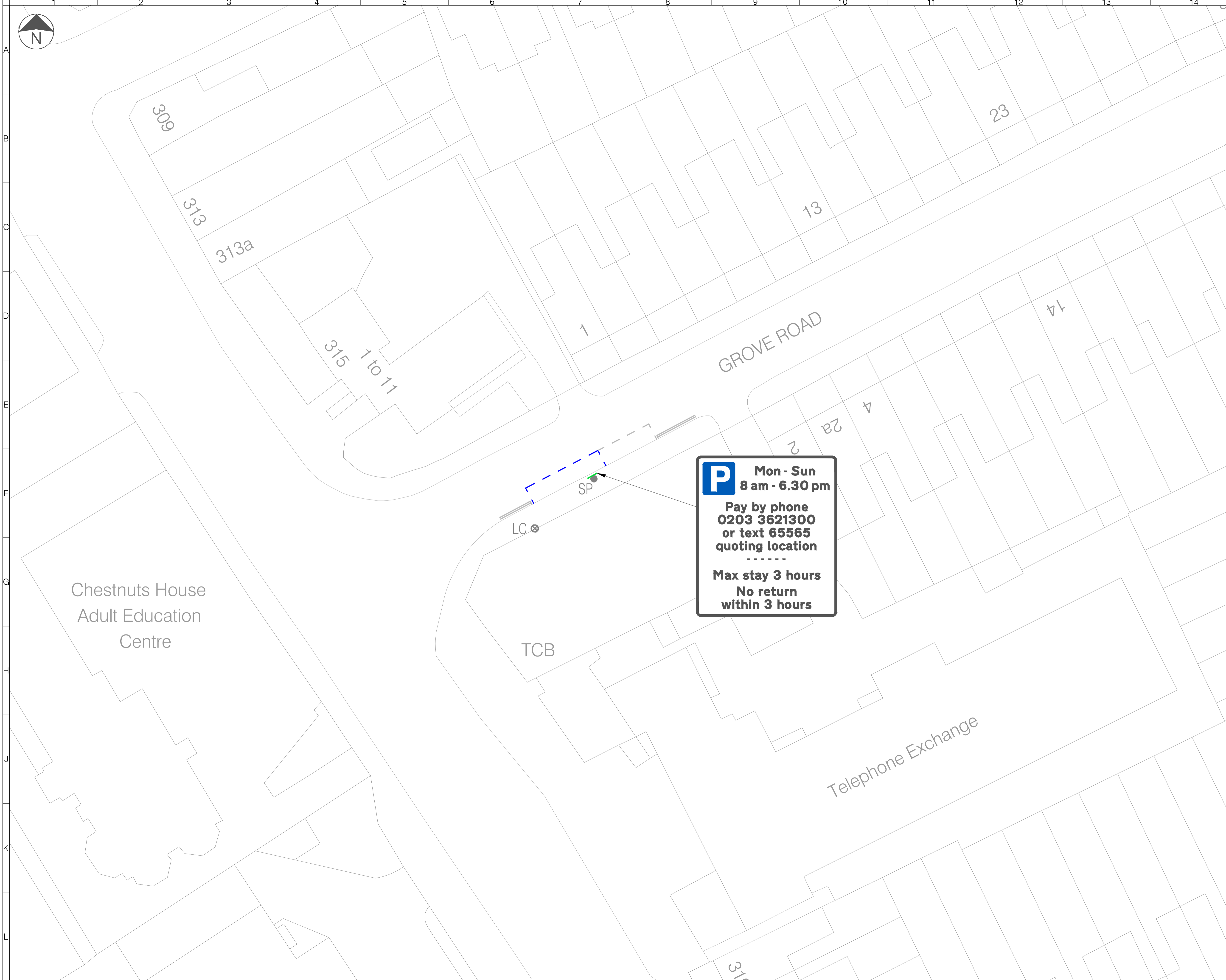
Project: PAY TO PARK REVIEW

Drawing Title: WOOD STREET, CORBETT ROAD AND WOODLANDS ROAD, E17

Drawing Status: FIRST DRAFT

Drawn	Designed	Date	Scale	Size
EF	TN	SEP 24	1:200	A1

Drawing No. 1000010205-2-9001-WALTHAMSTOW-01-04 Rev 01



**LEGEND**

- Proposed Bay Changes
- Existing Parking Bay
- Existing Single / Double Yellow Line
- Existing Lamp Column
- Existing Telecommunication Pole
- Existing Bollard
- Existing Tree
- Existing Telecommunications Cabinet
- Existing Sign Post and Sign Plate
- Existing Sign Post and Sign Plate to be removed
- Proposed Sign Post and Proposed Sign Plate

**Please note:**  
 Sign design is indicative of the proposed restriction only, the parking sign installed on site may vary.

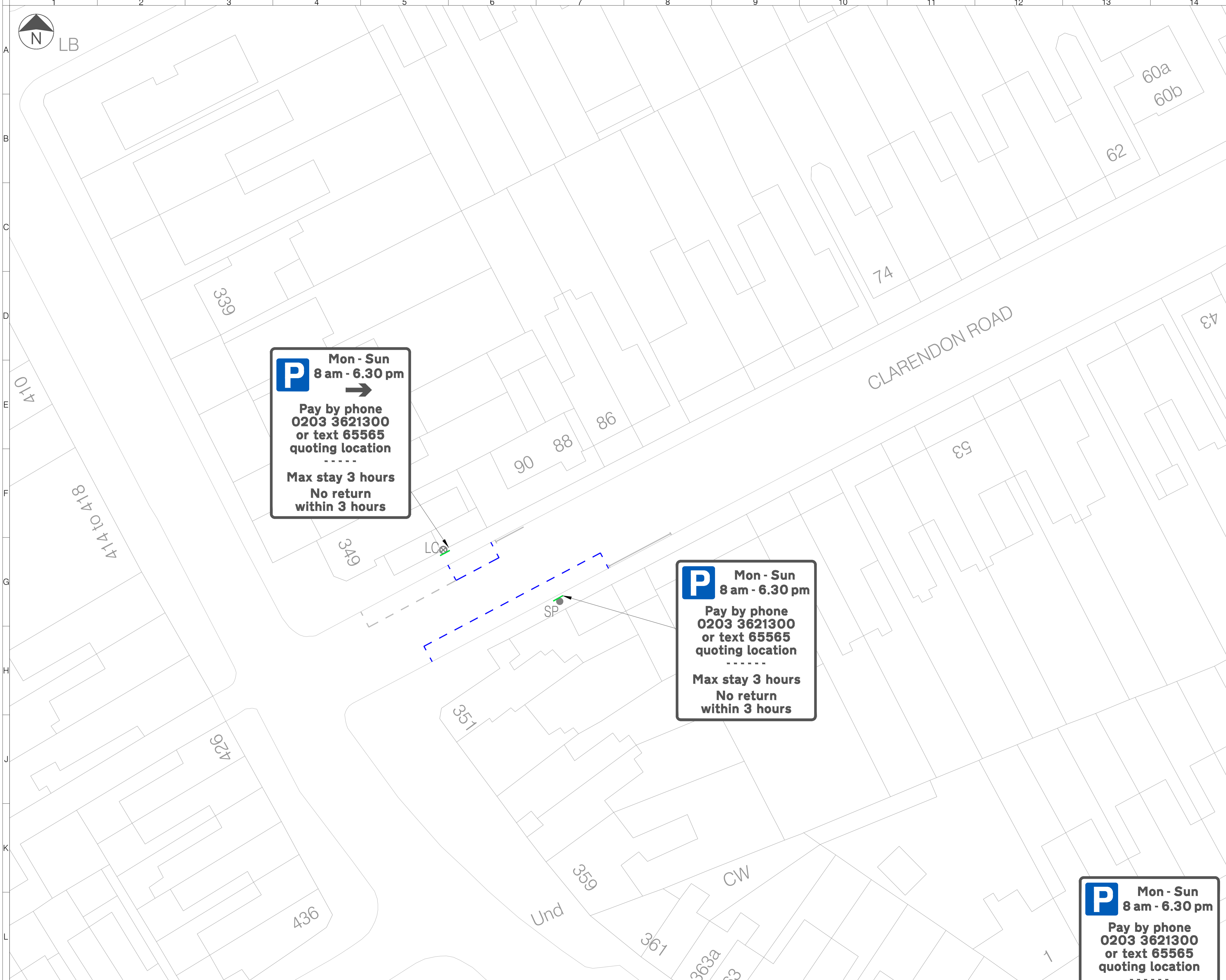
- NOTES**
1. Do not scale from this drawing.
  2. All dimensions are in metres unless otherwise specified.
  3. Background survey information supplied by others. See original survey plans for details.
  4. This drawing is to be read in conjunction with all drawings and documents related to the project.

Rev	Date	Description	Drn	Chk	App
01	03/09/2024	FIRST DRAFT	TN	SR	OK

This drawing has been specifically prepared to meet the requirements of the named client and may contain design and innovative features which differ from conventional design standards.



Client			
Project		PAY TO PARK REVIEW	
Drawing Title		GROVE ROAD, E17	
Drawing Status		FIRST DRAFT	
Drawn	Designed	Date	Scale
EF	TN	SEP 24	1:200
Drawing No.			Rev
1000010205-2-9001-WALTHAMSTOW-01-05			01



**P** Mon - Sun  
8 am - 6.30 pm  
→  
Pay by phone  
0203 3621300  
or text 65565  
quoting location  
.....  
Max stay 3 hours  
No return  
within 3 hours

**P** Mon - Sun  
8 am - 6.30 pm  
Pay by phone  
0203 3621300  
or text 65565  
quoting location  
.....  
Max stay 3 hours  
No return  
within 3 hours

**P** Mon - Sun  
8 am - 6.30 pm  
Pay by phone  
0203 3621300  
or text 65565  
quoting location  
.....

**LEGEND**

- - - - Proposed Bay Changes
- - - - Existing Parking Bay
- Existing Single / Double Yellow Line
- Existing Lamp Column
- Existing Telecommunication Pole
- Existing Bollard
- + Existing Tree
- Existing Telecommunications Cabinet
- Existing Sign Post and Sign Plate
- Existing Sign Post and Sign Plate to be removed
- Proposed Sign Post and Proposed Sign Plate

**Please note:**  
Sign design is indicative of the proposed restriction only, the parking sign installed on site may vary.

- NOTES**
1. Do not scale from this drawing.
  2. All dimensions are in metres unless otherwise specified.
  3. Background survey information supplied by others. See original survey plans for details.
  4. This drawing is to be read in conjunction with all drawings and documents related to the project.

Rev	Date	Description	Drn	Chk	App
01	03/09/2024	FIRST DRAFT	TN	SR	OK

This drawing has been specifically prepared to meet the requirements of the named client and may contain design and innovative features which differ from conventional design standards.



www.marstonholdings.co.uk/projectcentre

Client



**Waltham Forest**

Project

PAY TO PARK REVIEW

Drawing Title

CLARENDON ROAD, E17

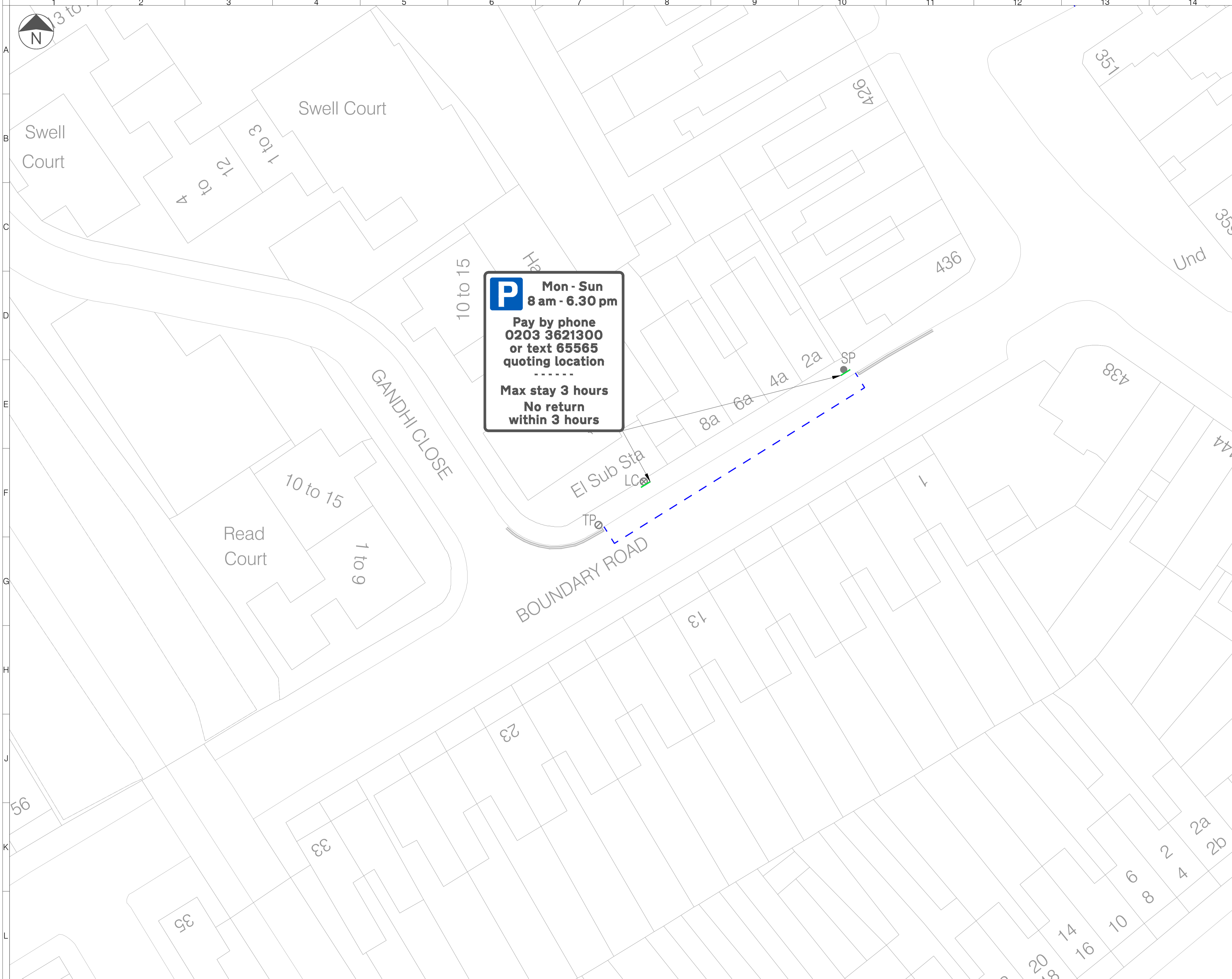
Drawing Status

FIRST DRAFT

Drawn	Designed	Date	Scale	Size
EF	TN	SEP 24	1:200	A1

Drawing No. 1000010205-2-9001-WALTHAMSTOW-01-07

Rev 01



**P** Mon - Sun  
8 am - 6.30 pm  
Pay by phone  
0203 3621300  
or text 65565  
quoting location  
.....  
Max stay 3 hours  
No return  
within 3 hours

**LEGEND**

- Proposed Bay Changes
- Existing Parking Bay
- Existing Single / Double Yellow Line
- Existing Lamp Column
- Existing Telecommunication Pole
- Existing Bollard
- + Existing Tree
- Existing Telecommunications Cabinet
- Existing Sign Post and Sign Plate
- + Existing Sign Post and Sign Plate to be removed
- + Proposed Sign Post and Proposed Sign Plate

**Please note:**  
Sign design is indicative of the proposed restriction only, the parking sign installed on site may vary.

- NOTES**
1. Do not scale from this drawing.
  2. All dimensions are in metres unless otherwise specified.
  3. Background survey information supplied by others. See original survey plans for details.
  4. This drawing is to be read in conjunction with all drawings and documents related to the project.

Rev	Date	Description	Drn	Chk	App
01	03/09/2024	FIRST DRAFT	TN	SR	OK

This drawing has been specifically prepared to meet the requirements of the named client and may contain design and innovative features which differ from conventional design standards.

www.marstonholdings.co.uk/projectcentre

Client

**Waltham Forest**

Project

PAY TO PARK REVIEW

Drawing Title

BOUNDARY ROAD, E17

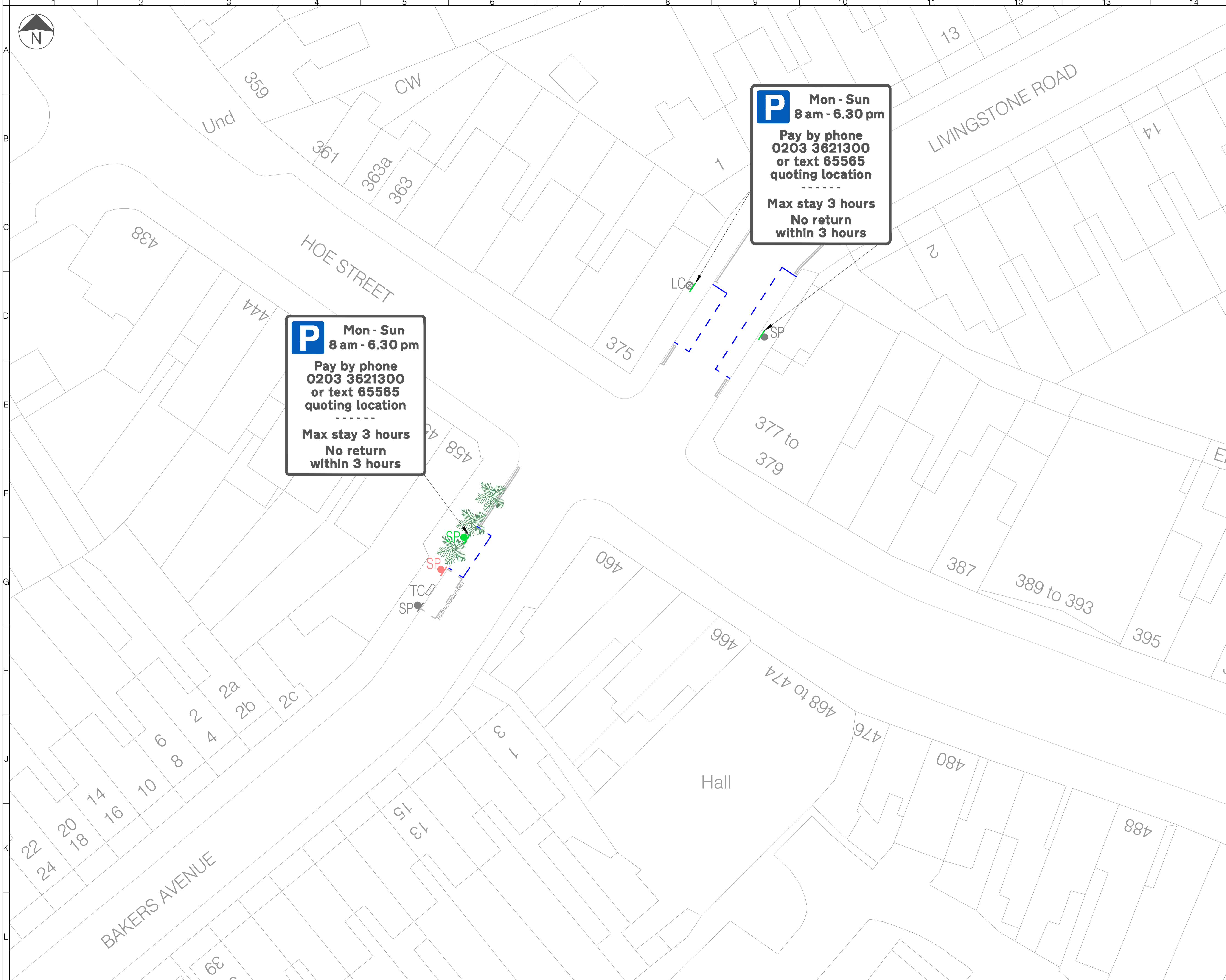
Drawing Status

FIRST DRAFT

Drawn	Designed	Date	Scale	Size
EF	TN	SEP 24	1:200	A1

Drawing No. 1000010205-2-9001-WALTHAMSTOW-01-08

Rev 01



**LEGEND**

- Proposed Bay Changes
- Existing Parking Bay
- Existing Single / Double Yellow Line
- Existing Lamp Column
- Existing Telecommunication Pole
- Existing Bollard
- Existing Tree
- Existing Telecommunications Cabinet
- Existing Sign Post and Sign Plate
- Existing Sign Post and Sign Plate to be removed
- Proposed Sign Post and Proposed Sign Plate

**Please note:**  
Sign design is indicative of the proposed restriction only, the parking sign installed on site may vary.

- NOTES**
- Do not scale from this drawing.
  - All dimensions are in metres unless otherwise specified.
  - Background survey information supplied by others. See original survey plans for details.
  - This drawing is to be read in conjunction with all drawings and documents related to the project.

Rev	Date	Description	Drn	Chk	App
01	03/09/2024	FIRST DRAFT	TN	SR	OK

This drawing has been specifically prepared to meet the requirements of the named client and may contain design and innovative features which differ from conventional design standards.

**PROJECT CENTRE**  
www.marstonholdings.co.uk/projectcentre

Client: **Waltham Forest**

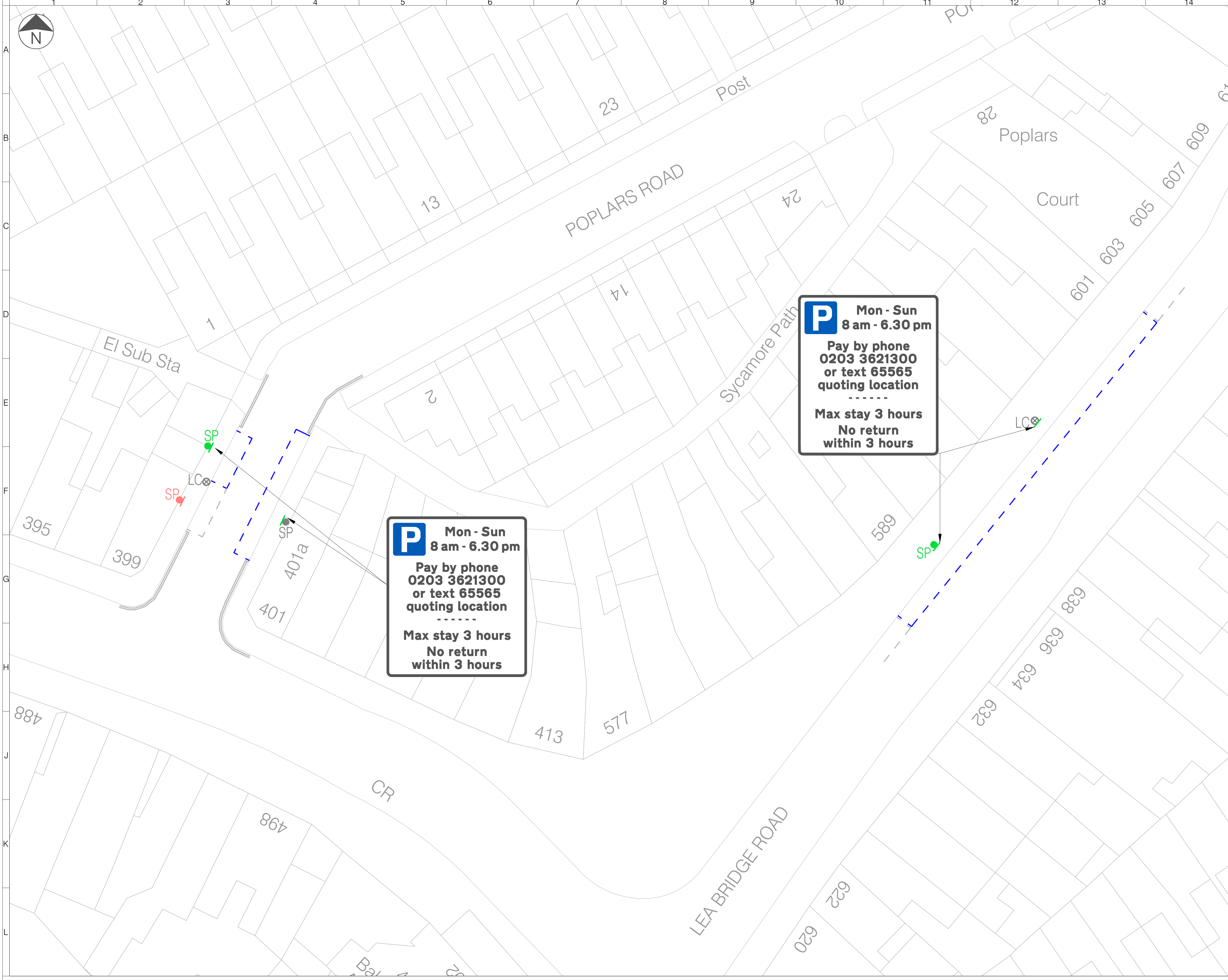
Project: **PAY TO PARK REVIEW**

Drawing Title: **BAKERS AVENUE AND LIVINGSTONE ROAD, E17**

Drawing Status: **FIRST DRAFT**

Drawn	Designed	Date	Scale	Size
EF	TN	SEP 24	1:200	A1

Drawing No. 1000010205-2-9001-WALTHAMSTOW-01-09 Rev 01



**LEGEND**

- - - Proposed Bay Changes
- Existing Parking Bay
- Existing Single / Double Yellow Line
- LC Existing Lamp Column
- TP Existing Telecommunication Pole
- B Existing Bollard
- + Existing Tree
- TC Existing Telecommunications Cabinet
- SP Existing Sign Post and Sign Plate
- SP Existing Sign Post and Sign Plate to be removed
- SP Proposed Sign Post and Proposed Sign Plate

**Please note:**  
 Sign design is indicative of the proposed restriction only, the parking sign installed on site may vary.

- NOTES**
1. Do not scale from this drawing.
  2. All dimensions are in metres unless otherwise specified.
  3. Background survey information supplied by others. See original survey plans for details.
  4. This drawing is to be read in conjunction with all drawings and documents related to the project.

Rev	Date	Description	Drn	Chk	App
01	03/09/2024	FIRST DRAFT	TN	SR	OK

This drawing has been specifically prepared to meet the requirements of the named client and may contain design and innovative features which differ from conventional design standards.



www.marstonholdings.co.uk/projectcentre

---

Client



**Waltham Forest**

---

Project

**PAY TO PARK REVIEW**

---

Drawing Title

**POPLARS ROAD AND LEA BRIDGE ROAD, E17 & E10**

---

Drawing Status

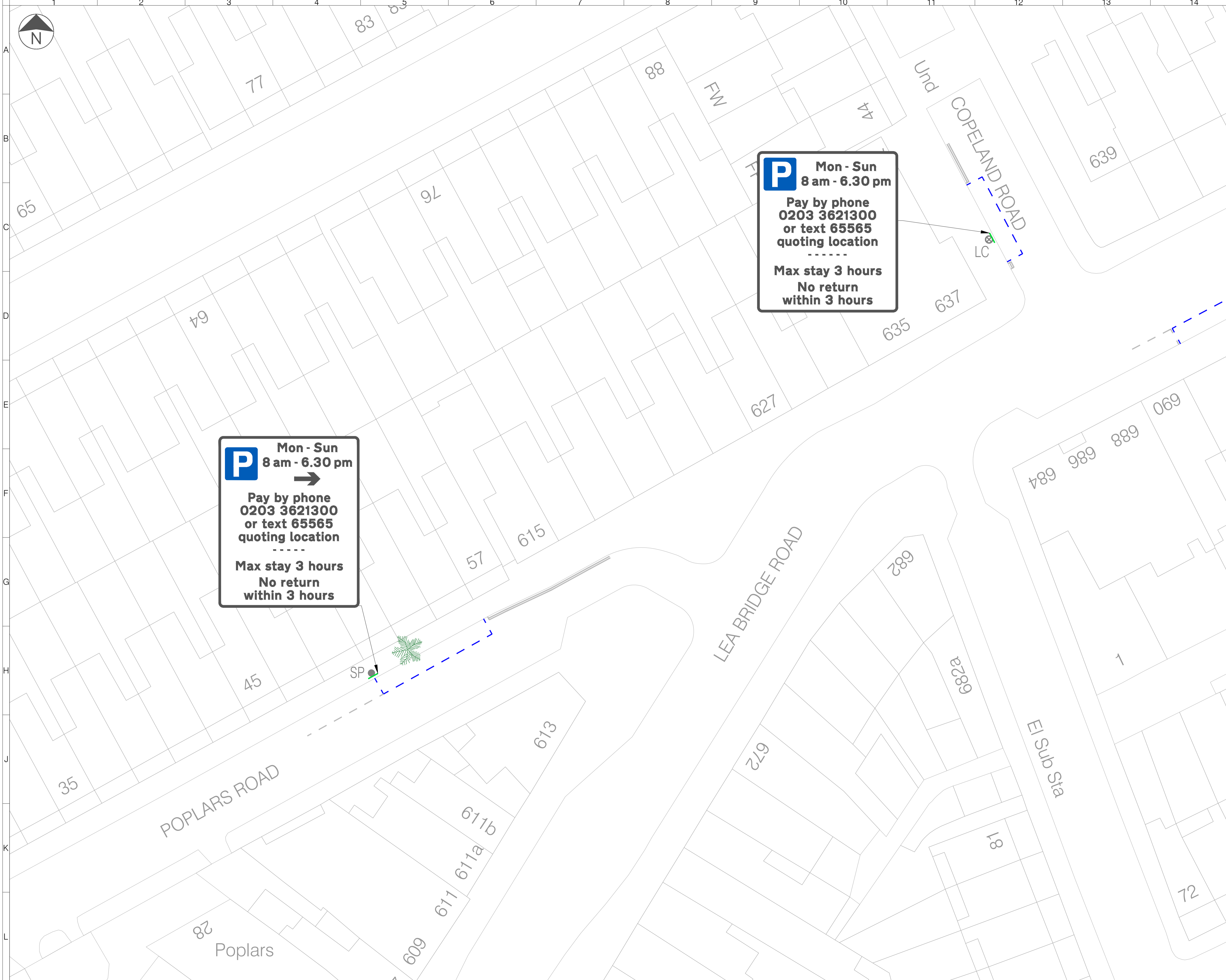
**FIRST DRAFT**

---

Drawn	Designed	Date	Scale	Size
EF	TN	SEP 24	1:200	A1

---

Drawing No.	Rev
1000010205-2-9001-WALTHAMSTOW-01-10	01



**LEGEND**

- Proposed Bay Changes
- Existing Parking Bay
- Existing Single / Double Yellow Line
- Existing Lamp Column
- Existing Telecommunication Pole
- Existing Bollard
- Existing Tree
- Existing Telecommunications Cabinet
- Existing Sign Post and Sign Plate
- Existing Sign Post and Sign Plate to be removed
- Proposed Sign Post and Proposed Sign Plate

**Please note:**  
Sign design is indicative of the proposed restriction only, the parking sign installed on site may vary.

- NOTES**
1. Do not scale from this drawing.
  2. All dimensions are in metres unless otherwise specified.
  3. Background survey information supplied by others. See original survey plans for details.
  4. This drawing is to be read in conjunction with all drawings and documents related to the project.

Rev	Date	Description	Drn	Chk	App
01	03/09/2024	FIRST DRAFT	TN	SR	OK

This drawing has been specifically prepared to meet the requirements of the named client and may contain design and innovative features which differ from conventional design standards.

www.marstonholdings.co.uk/projectcentre

Client:

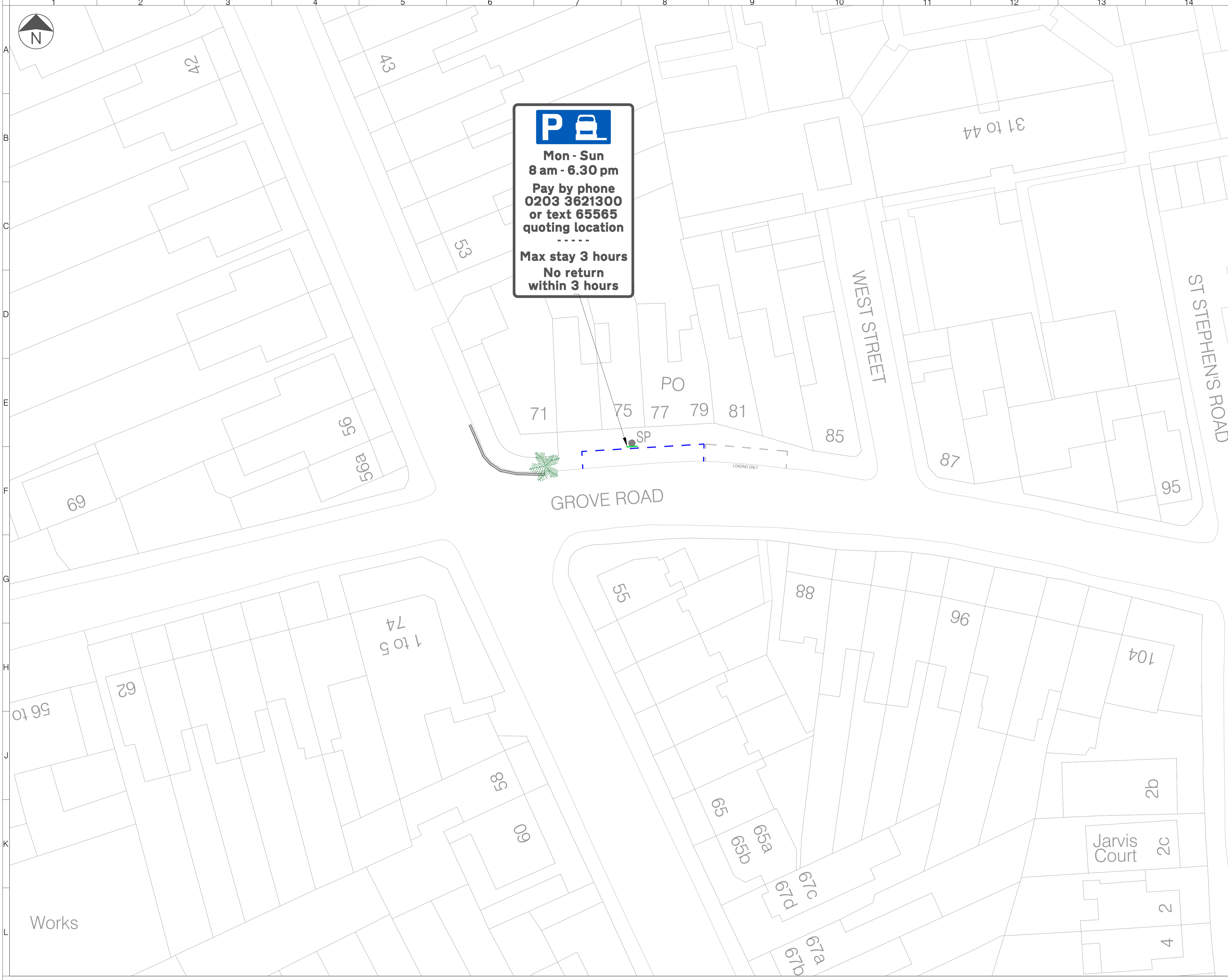
Project: PAY TO PARK REVIEW

Drawing Title: POPLARS ROAD AND COPELAND ROAD, E17












Drawing Status: FIRST DRAFT

Drawn	Designed	Date	Scale	Size
EF	TN	SEP 24	1:200	A1

Drawing No. 1000010205-2-9001-WALTHAMSTOW-01-11 Rev 01



**LEGEND**

-  Proposed Bay Changes
-  Existing Parking Bay
-  Existing Single / Double Yellow Line
-  Existing Lamp Column
-  Existing Telecommunication Pole
-  Existing Bollard
-  Existing Tree
-  Existing Telecommunications Cabinet
-  Existing Sign Post and Sign Plate
-  Existing Sign Post and Sign Plate to be removed
-  Proposed Sign Post and Proposed Sign Plate

**Please note:**  
 Sign design is indicative of the proposed restriction only, the parking sign installed on site may vary.

- NOTES**
1. Do not scale from this drawing.
  2. All dimensions are in metres unless otherwise specified.
  3. Background survey information supplied by others. See original survey plans for details.
  4. This drawing is to be read in conjunction with all drawings and documents related to the project.

Rev	Date	Description	Drn	Chk	App
01	03/09/2024	FIRST DRAFT		TN	SR OK

This drawing has been specifically prepared to meet the requirements of the named client and may contain design and innovative features which differ from conventional design standards.



**PROJECT CENTRE**

www.marstonholdings.co.uk/projectcentre

---

Client



**Waltham Forest**

---

Project

PAY TO PARK REVIEW

---

Drawing Title

GROVE ROAD, E17

---

Drawing Status

**FIRST DRAFT**

---

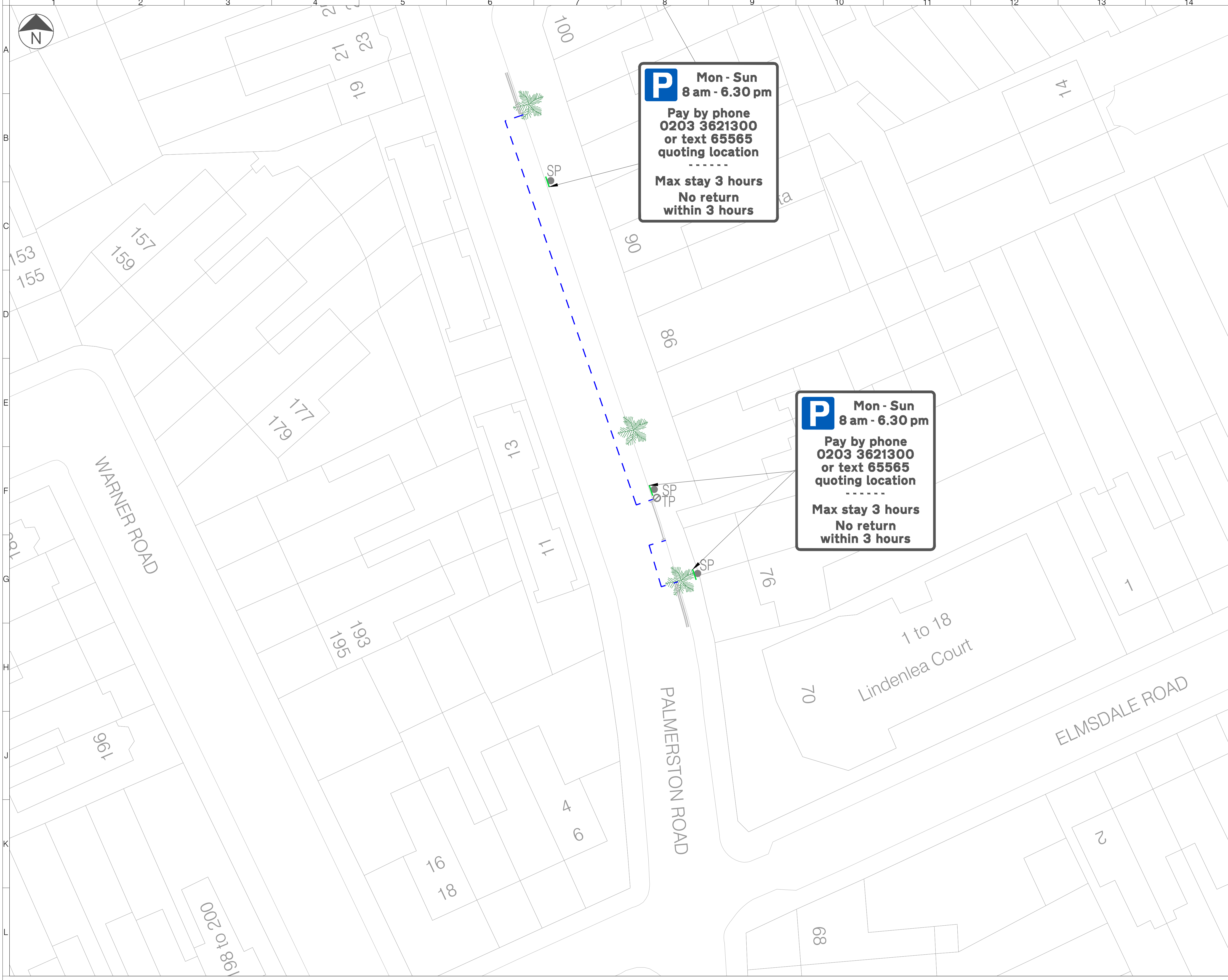
Drawn	Designed	Date	Scale	Size
EF	TN	SEP 24	1:200	A1

---

Drawing No. 1000010205-2-9001-WALTHAMSTOW-01-12

Rev 01





**LEGEND**

- Proposed Bay Changes
- Existing Parking Bay
- Existing Single / Double Yellow Line
- Existing Lamp Column
- Existing Telecommunication Pole
- Existing Bollard
- Existing Tree
- Existing Telecommunications Cabinet
- Existing Sign Post and Sign Plate
- Existing Sign Post and Sign Plate to be removed
- Proposed Sign Post and Proposed Sign Plate

**Please note:**  
 Sign design is indicative of the proposed restriction only, the parking sign installed on site may vary.

- NOTES**
1. Do not scale from this drawing.
  2. All dimensions are in metres unless otherwise specified.
  3. Background survey information supplied by others. See original survey plans for details.
  4. This drawing is to be read in conjunction with all drawings and documents related to the project.

Rev	Date	Description	Drn	Chk	App
01	03/09/2024	FIRST DRAFT	TN	SR	OK

This drawing has been specifically prepared to meet the requirements of the named client and may contain design and innovative features which differ from conventional design standards.



**PROJECT CENTRE**

www.marstonholdings.co.uk/projectcentre

---

Client



**Waltham Forest**

---

Project

**PAY TO PARK REVIEW**

---

Drawing Title

**PALMERSTON ROAD, E17**

---

Drawing Status

**FIRST DRAFT**

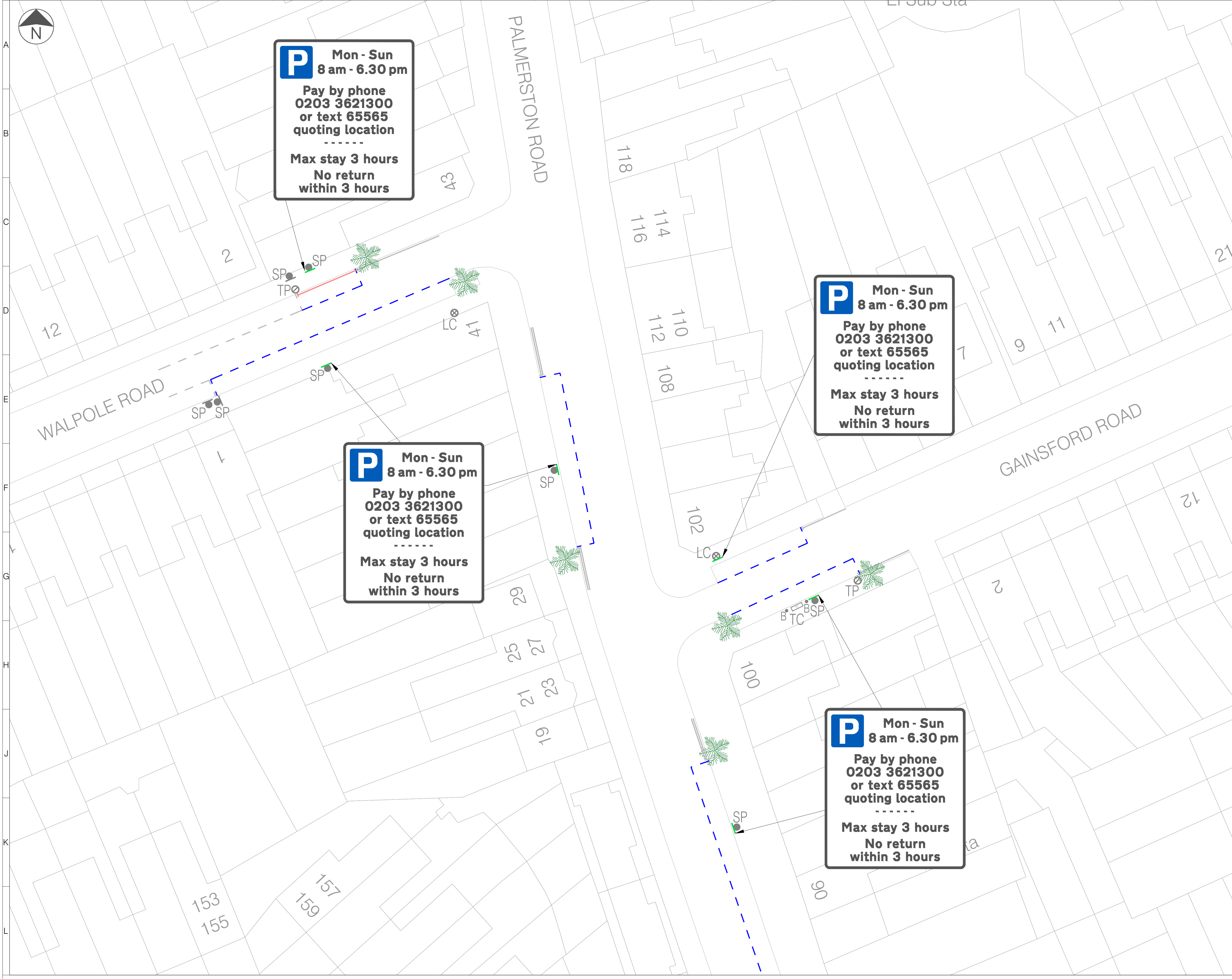
---

Drawn	Designed	Date	Scale	Size
EF	TN	SEP 24	1:200	A1

---

Drawing No. 1000010205-2-9001-WALTHAMSTOW-01-13

Rev 01



**LEGEND**

- Proposed Bay Changes
- Existing Parking Bay
- Existing Single / Double Yellow Line
- Existing Lamp Column
- Existing Telecommunication Pole
- Existing Bollard
- Existing Tree
- Existing Telecommunications Cabinet
- Existing Sign Post and Sign Plate
- Existing Sign Post and Sign Plate to be removed
- Proposed Sign Post and Proposed Sign Plate

**Please note:**  
 Sign design is indicative of the proposed restriction only, the parking sign installed on site may vary.

- NOTES**
1. Do not scale from this drawing.
  2. All dimensions are in metres unless otherwise specified.
  3. Background survey information supplied by others. See original survey plans for details.
  4. This drawing is to be read in conjunction with all drawings and documents related to the project.

Rev	Date	Description	Drn	Chk	App
01	03/09/2024	FIRST DRAFT		TN	SR OK

This drawing has been specifically prepared to meet the requirements of the named client and may contain design and innovative features which differ from conventional design standards.



www.marstonholdings.co.uk/projectcentre

---

Client



**Waltham Forest**

---

Project

**PAY TO PARK REVIEW**

---

Drawing Title

PALMERSTON ROAD, GAINSFORD ROAD  
AND WALPOLE ROAD, E17

---

Drawing Status

**FIRST DRAFT**

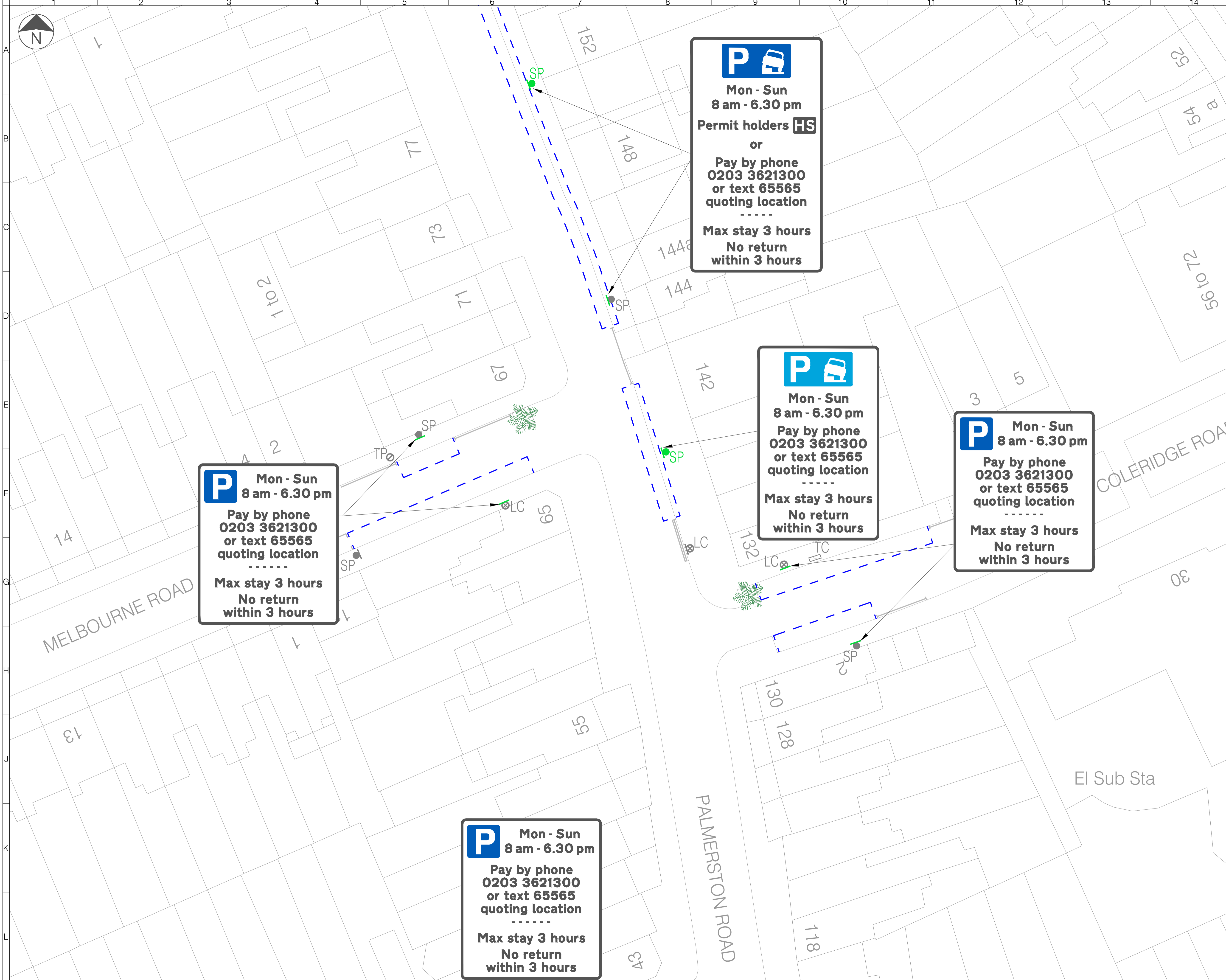
---

Drawn	Designed	Date	Scale	Size
EF	TN	SEP 24	1:200	A1

---

Drawing No. 1000010205-2-9001-WALTHAMSTOW-01-14

Rev 01



**P** Mon - Sun  
8 am - 6.30 pm  
Pay by phone  
0203 3621300  
or text 65565  
quoting location  
-----  
Max stay 3 hours  
No return  
within 3 hours

**P** Mon - Sun  
8 am - 6.30 pm  
Permit holders **HS**  
or  
Pay by phone  
0203 3621300  
or text 65565  
quoting location  
-----  
Max stay 3 hours  
No return  
within 3 hours

**P** Mon - Sun  
8 am - 6.30 pm  
Pay by phone  
0203 3621300  
or text 65565  
quoting location  
-----  
Max stay 3 hours  
No return  
within 3 hours

**P** Mon - Sun  
8 am - 6.30 pm  
Pay by phone  
0203 3621300  
or text 65565  
quoting location  
-----  
Max stay 3 hours  
No return  
within 3 hours

**P** Mon - Sun  
8 am - 6.30 pm  
Pay by phone  
0203 3621300  
or text 65565  
quoting location  
-----  
Max stay 3 hours  
No return  
within 3 hours

**LEGEND**

- Proposed Bay Changes
- Existing Parking Bay
- Existing Single / Double Yellow Line
- Existing Lamp Column
- Existing Telecommunication Pole
- Existing Bollard
- Existing Tree
- Existing Telecommunications Cabinet
- Existing Sign Post and Sign Plate
- Existing Sign Post and Sign Plate to be removed
- Proposed Sign Post and Proposed Sign Plate

**Please note:**  
Sign design is indicative of the proposed restriction only, the parking sign installed on site may vary.

- NOTES**
1. Do not scale from this drawing.
  2. All dimensions are in metres unless otherwise specified.
  3. Background survey information supplied by others. See original survey plans for details.
  4. This drawing is to be read in conjunction with all drawings and documents related to the project.

Rev	Date	Description	Drn	Chk	App
01	03/09/2024	FIRST DRAFT	TN	SR	OK

This drawing has been specifically prepared to meet the requirements of the named client and may contain design and innovative features which differ from conventional design standards.

www.marstonholdings.co.uk/projectcentre

---

Client

**Waltham Forest**

---

Project

**PAY TO PARK REVIEW**

---

Drawing Title

PALMERSTON ROAD, MELBOURNE ROAD  
AND COLERIDGE ROAD, E17

---

Drawing Status

**FIRST DRAFT**

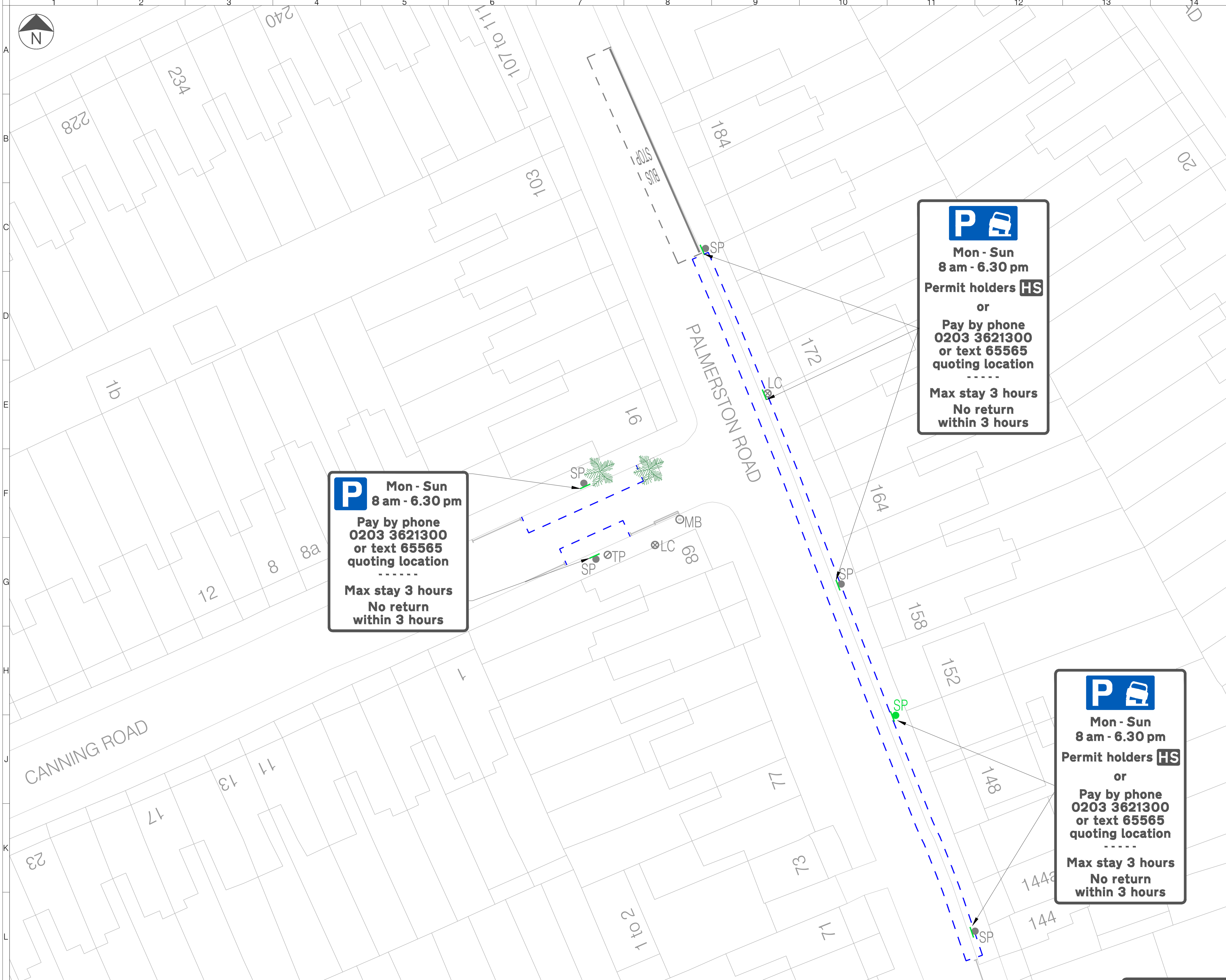
---

Drawn	Designed	Date	Scale	Size
EF	TN	SEP 24	1:200	A1

---

Drawing No. 1000010205-2-9001-WALTHAMSTOW-01-15

	Rev 01
--	--------



**LEGEND**

- - - Proposed Bay Changes
- Existing Parking Bay
- Existing Single / Double Yellow Line
- Existing Lamp Column
- Existing Telecommunication Pole
- + Existing Bollard
- ✱ Existing Tree
- Existing Telecommunications Cabinet
- ⊙ Existing Sign Post and Sign Plate
- ⊙ Existing Sign Post and Sign Plate to be removed
- Proposed Sign Post and Proposed Sign Plate

**Please note:**  
 Sign design is indicative of the proposed restriction only, the parking sign installed on site may vary.

- NOTES**
1. Do not scale from this drawing.
  2. All dimensions are in metres unless otherwise specified.
  3. Background survey information supplied by others. See original survey plans for details.
  4. This drawing is to be read in conjunction with all drawings and documents related to the project.

Rev	Date	Description	Drn	Chk	App
01	03/09/2024	FIRST DRAFT	TN	SR	OK

This drawing has been specifically prepared to meet the requirements of the named client and may contain design and innovative features which differ from conventional design standards.

www.marstonholdings.co.uk/projectcentre

---

Client

---

Project  
 PAY TO PARK REVIEW

---

Drawing Title  
 PALMERSTON ROAD AND CANNING ROAD, E17

---

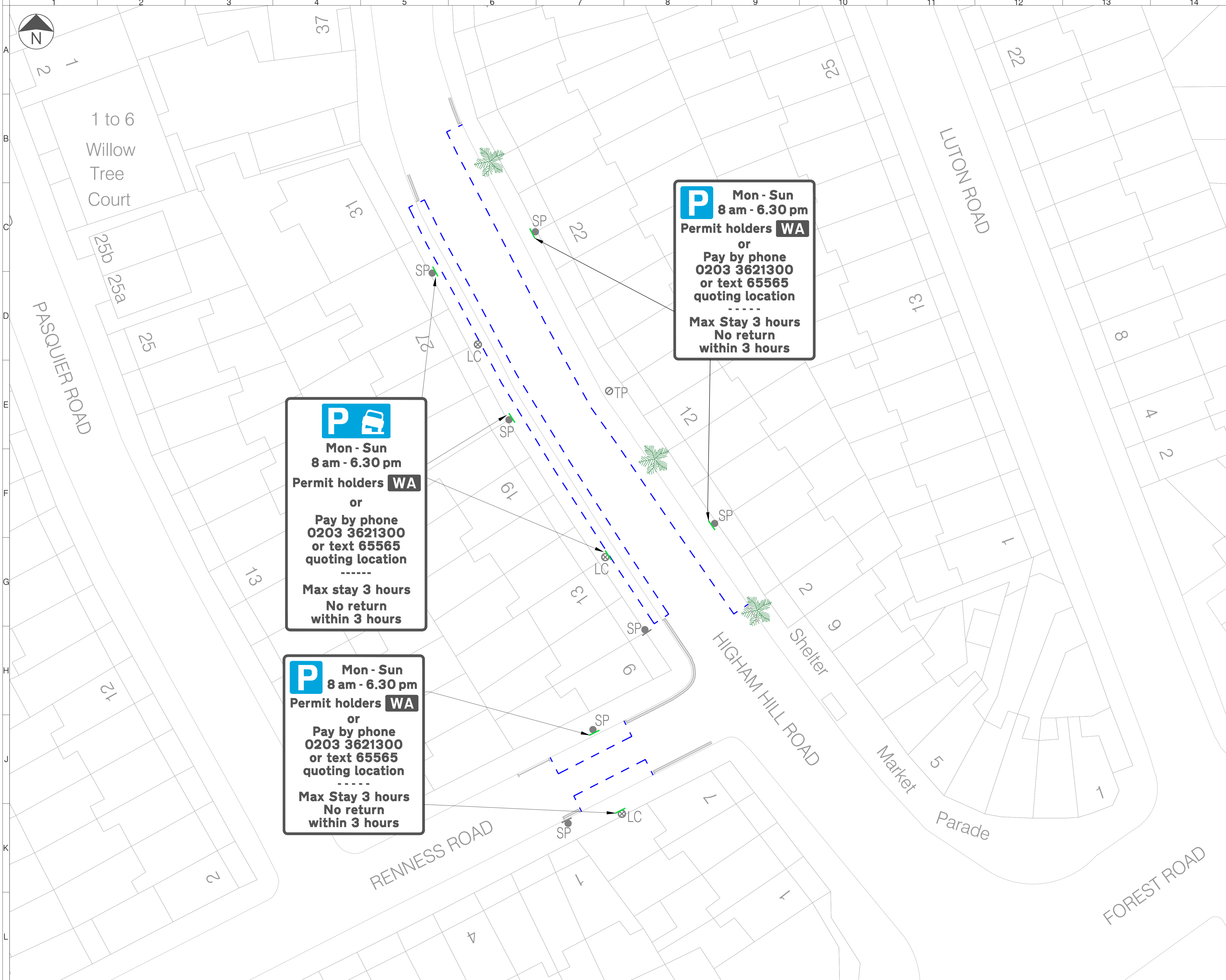
Drawing Status  
**FIRST DRAFT**

Drawn	Designed	Date	Scale	Size
EF	TN	SEP 24	1:200	A1

---

Drawing No.  
 1000010205-2-9001-WALTHAMSTOW-01-16

Rev  
 01



**LEGEND**

- Proposed Bay Changes
- Existing Parking Bay
- Existing Single / Double Yellow Line
- Existing Lamp Column
- Existing Telecommunication Pole
- Existing Bollard
- Existing Tree
- Existing Telecommunications Cabinet
- Existing Sign Post and Sign Plate
- Existing Sign Post and Sign Plate to be removed
- Proposed Sign Post and Proposed Sign Plate

**Please note:**  
 Sign design is indicative of the proposed restriction only, the parking sign installed on site may vary.

- NOTES**
1. Do not scale from this drawing.
  2. All dimensions are in metres unless otherwise specified.
  3. Background survey information supplied by others. See original survey plans for details.
  4. This drawing is to be read in conjunction with all drawings and documents related to the project.

Rev	Date	Description	Drn	Chk	App
01	03/09/2024	FIRST DRAFT	TN	SR	OK

This drawing has been specifically prepared to meet the requirements of the named client and may contain design and innovative features which differ from conventional design standards.



www.marstonholdings.co.uk/projectcentre

---

Client



---

Project

**PAY TO PARK REVIEW**

---

Drawing Title

HIGHAM HILL ROAD AND RENNESS ROAD, E17

---

Drawing Status

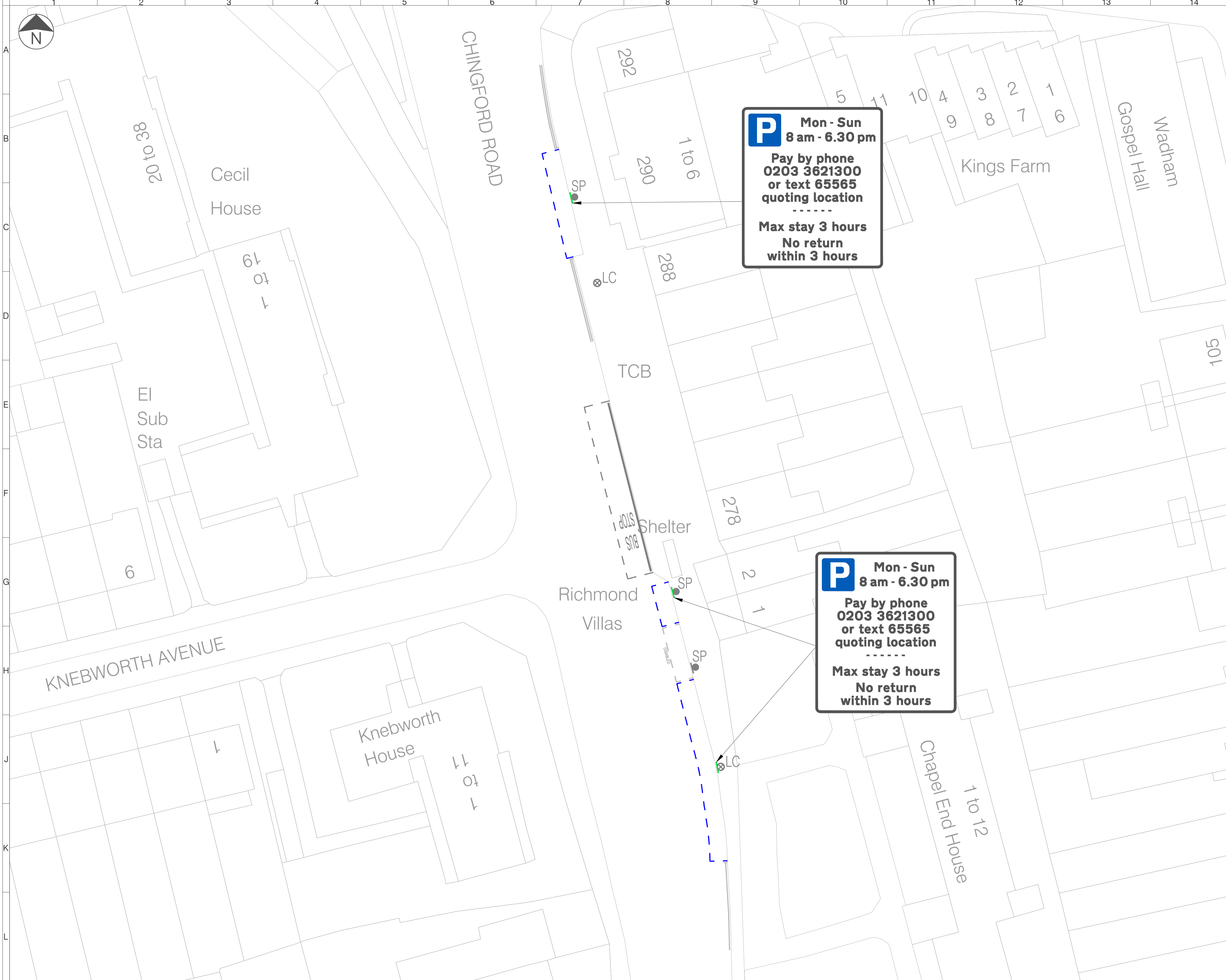
**FIRST DRAFT**

---

Drawn	Designed	Date	Scale	Size
EF	TN	SEP 24	1:200	A1

---

Drawing No. 1000010205-2-9001-WALTHAMSTOW-01-17 Rev 01



**LEGEND**

- Proposed Bay Changes
- Existing Parking Bay
- Existing Single / Double Yellow Line
- Existing Lamp Column
- Existing Telecommunication Pole
- Existing Bollard
- Existing Tree
- Existing Telecommunications Cabinet
- Existing Sign Post and Sign Plate
- Existing Sign Post and Sign Plate to be removed
- Proposed Sign Post and Proposed Sign Plate

**Please note:**  
Sign design is indicative of the proposed restriction only, the parking sign installed on site may vary.

- NOTES**
1. Do not scale from this drawing.
  2. All dimensions are in metres unless otherwise specified.
  3. Background survey information supplied by others. See original survey plans for details.
  4. This drawing is to be read in conjunction with all drawings and documents related to the project.

Rev	Date	Description	Drn	Chk	App
01	03/09/2024	FIRST DRAFT	TN	SR	OK

This drawing has been specifically prepared to meet the requirements of the named client and may contain design and innovative features which differ from conventional design standards.

www.marstonholdings.co.uk/projectcentre

Client

Project

PAY TO PARK REVIEW

Drawing Title

CHINGFORD ROAD, E17

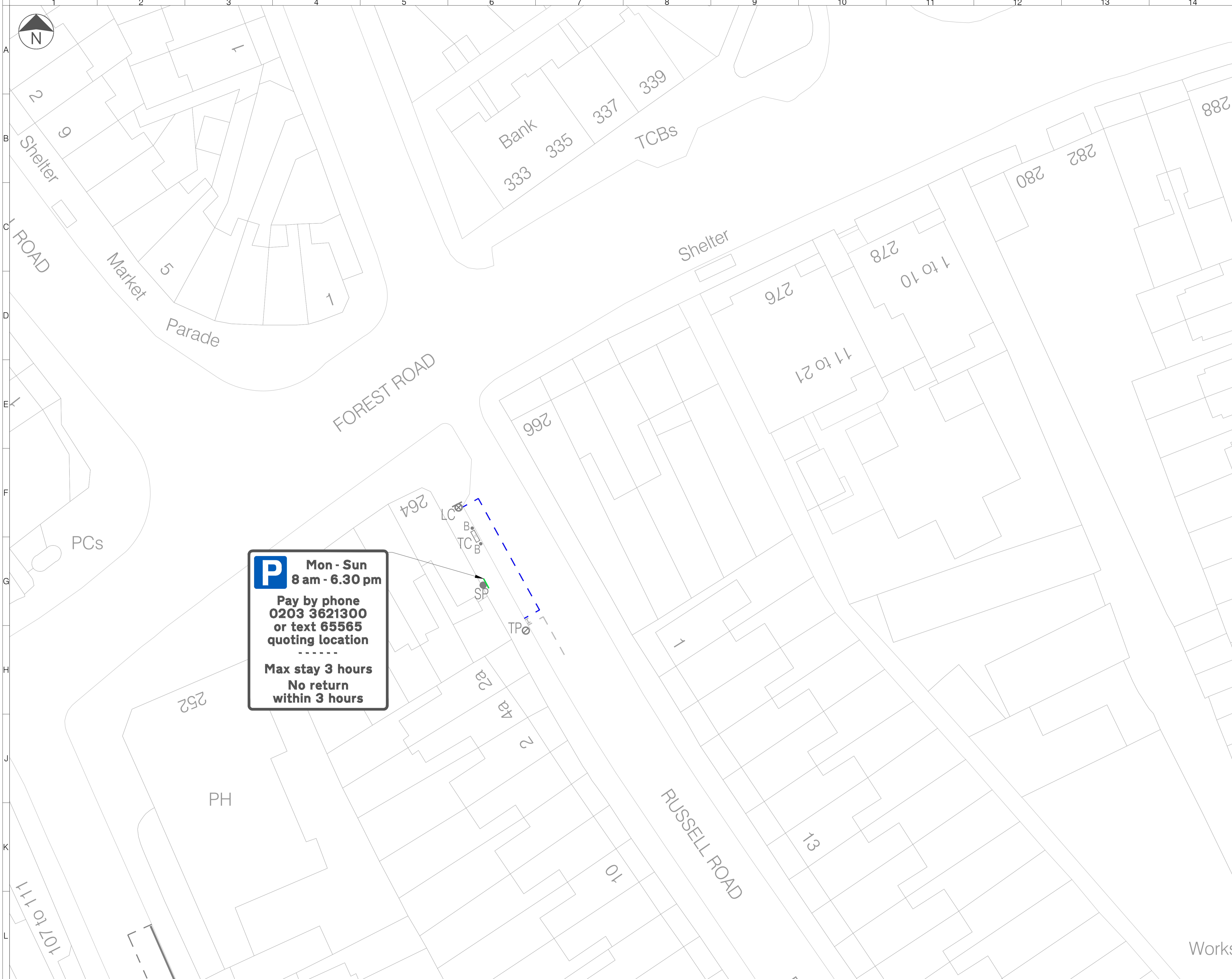
Drawing Status

FIRST DRAFT

Drawn	Designed	Date	Scale	Size
TN	TN	SEP 24	1:200	A1

Drawing No. 1000010205-2-9001-WALTHAMSTOW-01-18

Rev 01



**P** **Mon - Sun**  
**8 am - 6.30 pm**  
**Pay by phone**  
**0203 3621300**  
**or text 65565**  
**quoting location**  
 .....

**Max stay 3 hours**  
**No return**  
**within 3 hours**

**LEGEND**

- Proposed Bay Changes
- Existing Parking Bay
- Existing Single / Double Yellow Line
- Existing Lamp Column
- Existing Telecommunication Pole
- Existing Bollard
- Existing Tree
- Existing Telecommunications Cabinet
- Existing Sign Post and Sign Plate
- Existing Sign Post and Sign Plate to be removed
- Proposed Sign Post and Proposed Sign Plate

**Please note:**  
 Sign design is indicative of the proposed restriction only, the parking sign installed on site may vary.

- NOTES**
1. Do not scale from this drawing.
  2. All dimensions are in metres unless otherwise specified.
  3. Background survey information supplied by others. See original survey plans for details.
  4. This drawing is to be read in conjunction with all drawings and documents related to the project.

Rev	Date	Description	Drn	Chk	App
01	03/09/2024	FIRST DRAFT	TN	SR	OK

This drawing has been specifically prepared to meet the requirements of the named client and may contain design and innovative features which differ from conventional design standards.

www.marstonholdings.co.uk/projectcentre

Client

**Waltham Forest**

Project

**PAY TO PARK REVIEW**

**RUSSELL ROAD, E17**

Drawing Title

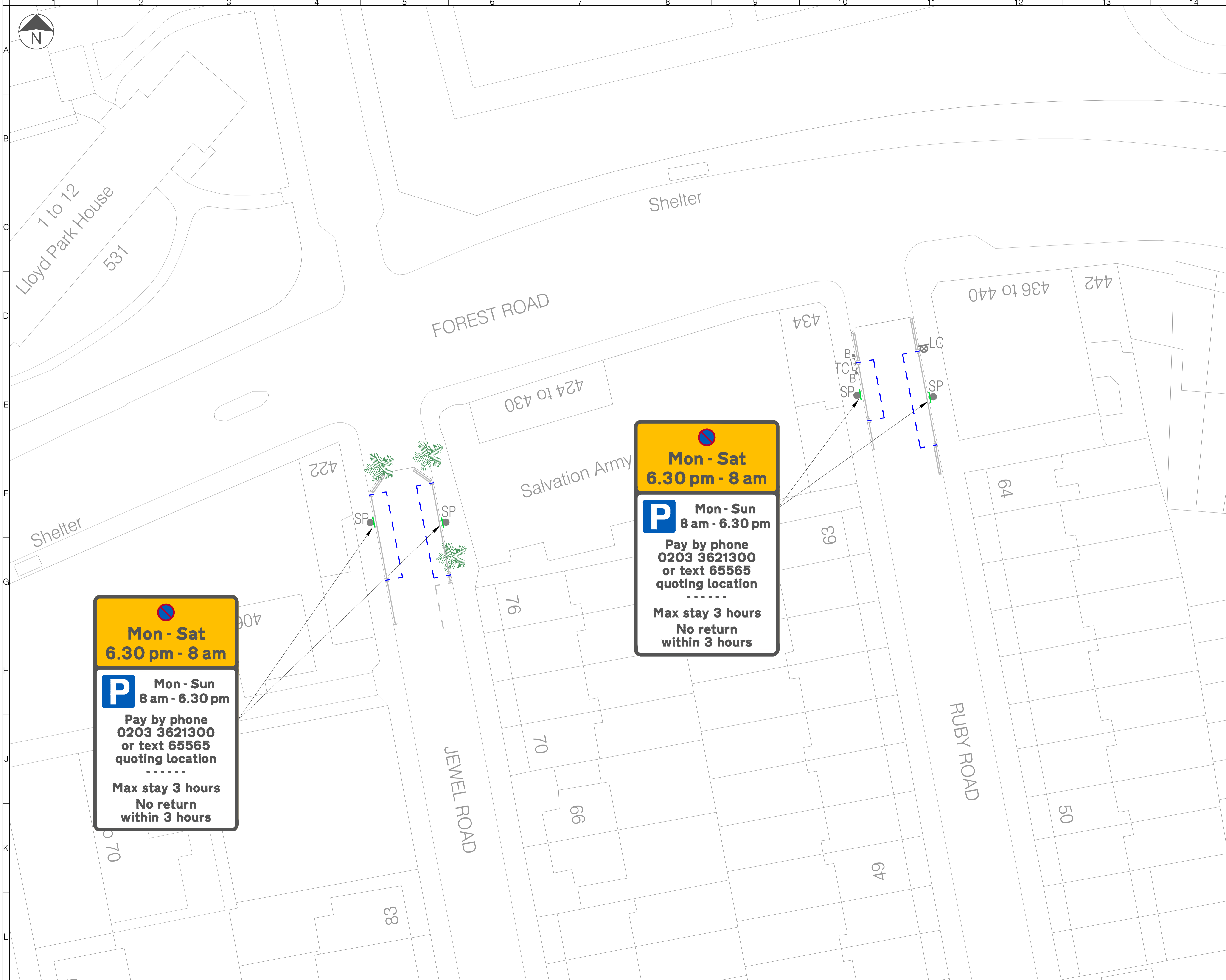
Drawing Status

**FIRST DRAFT**

Drawn	Designed	Date	Scale	Size
TN	TN	SEP 24	1:200	A1

Drawing No. 1000010205-2-9001-WALTHAMSTOW-01-19

Rev 01



**LEGEND**

- Proposed Bay Changes
- Existing Parking Bay
- Existing Single / Double Yellow Line
- Existing Lamp Column
- Existing Telecommunication Pole
- Existing Bollard
- Existing Tree
- Existing Telecommunications Cabinet
- Existing Sign Post and Sign Plate
- Existing Sign Post and Sign Plate to be removed
- Proposed Sign Post and Proposed Sign Plate

**Please note:**  
 Sign design is indicative of the proposed restriction only, the parking sign installed on site may vary.

- NOTES**
1. Do not scale from this drawing.
  2. All dimensions are in metres unless otherwise specified.
  3. Background survey information supplied by others. See original survey plans for details.
  4. This drawing is to be read in conjunction with all drawings and documents related to the project.

Rev	Date	Description	Drn	Chk	App
01	03/09/2024	FIRST DRAFT	TN	SR	OK

This drawing has been specifically prepared to meet the requirements of the named client and may contain design and innovative features which differ from conventional design standards.



www.marstonholdings.co.uk/projectcentre

---

Client



**Waltham Forest**

---

Project

PAY TO PARK REVIEW

---

Drawing Title

JEWEL ROAD AND RUBY ROAD, E17

---

Drawing Status

**FIRST DRAFT**

---

Drawn	Designed	Date	Scale	Size
TN	TN	SEP 24	1:200	A1

---

Drawing No.	Rev
1000010205-2-9001-WALTHAMSTOW-01-20	01

**Mon - Sat**  
**6.30 pm - 8 am**

**P** **Mon - Sun**  
**8 am - 6.30 pm**

**Pay by phone**  
**0203 3621300**  
**or text 65565**  
**quoting location**

-----

**Max stay 3 hours**  
**No return**  
**within 3 hours**

**Mon - Sat**  
**6.30 pm - 8 am**

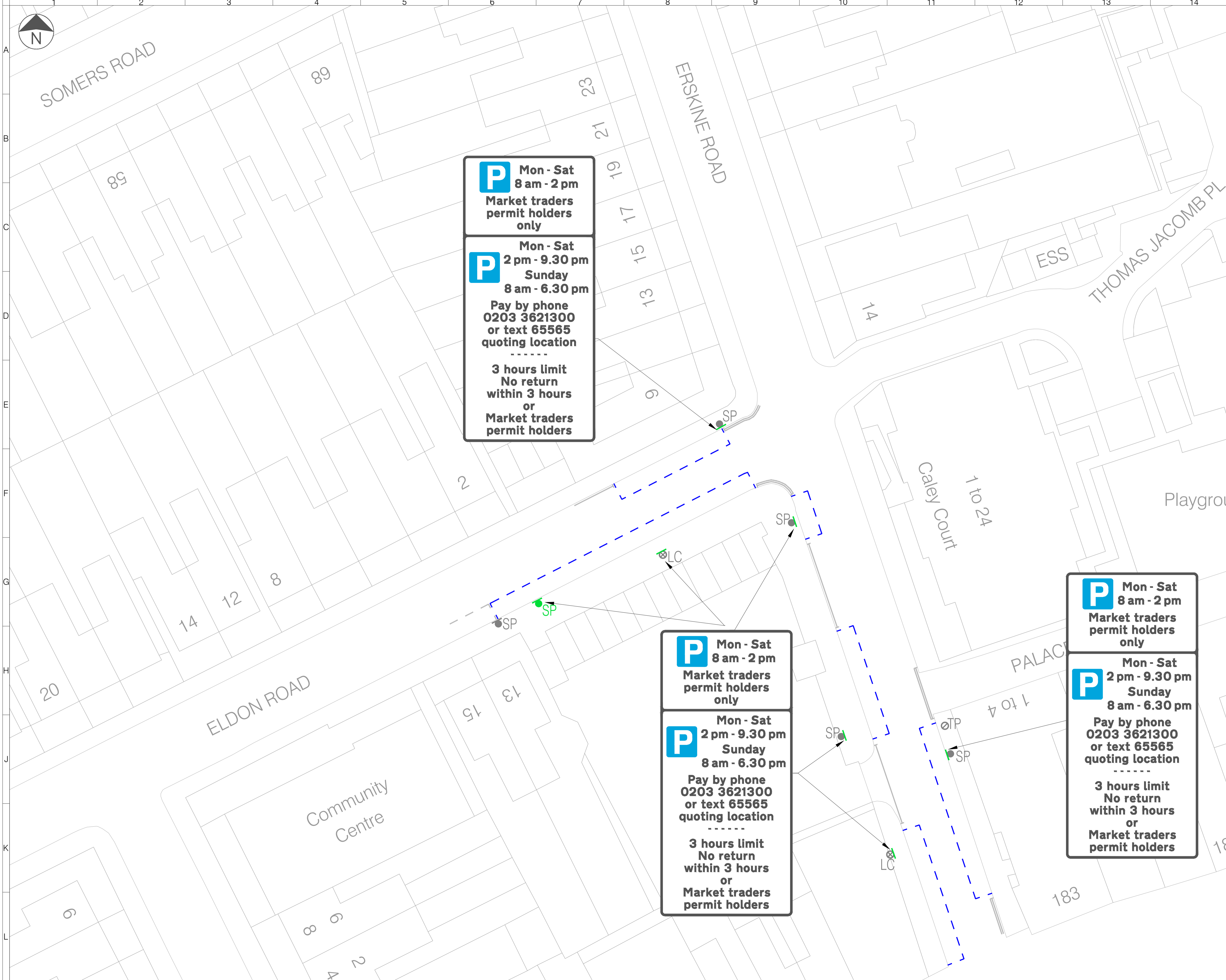
**P** **Mon - Sun**  
**8 am - 6.30 pm**

**Pay by phone**  
**0203 3621300**  
**or text 65565**  
**quoting location**

-----

**Max stay 3 hours**  
**No return**  
**within 3 hours**





**P** Mon - Sat  
8 am - 2 pm  
Market traders  
permit holders  
only

**P** Mon - Sat  
2 pm - 9.30 pm  
Sunday  
8 am - 6.30 pm

Pay by phone  
0203 3621300  
or text 65565  
quoting location  
.....

3 hours limit  
No return  
within 3 hours  
or  
Market traders  
permit holders

**P** Mon - Sat  
8 am - 2 pm  
Market traders  
permit holders  
only

**P** Mon - Sat  
2 pm - 9.30 pm  
Sunday  
8 am - 6.30 pm

Pay by phone  
0203 3621300  
or text 65565  
quoting location  
.....

3 hours limit  
No return  
within 3 hours  
or  
Market traders  
permit holders

**P** Mon - Sat  
8 am - 2 pm  
Market traders  
permit holders  
only

**P** Mon - Sat  
2 pm - 9.30 pm  
Sunday  
8 am - 6.30 pm

Pay by phone  
0203 3621300  
or text 65565  
quoting location  
.....

3 hours limit  
No return  
within 3 hours  
or  
Market traders  
permit holders

- LEGEND**
- Proposed Bay Changes
  - Existing Parking Bay
  - Existing Single / Double Yellow Line
  - Existing Lamp Column
  - Existing Telecommunication Pole
  - Existing Bollard
  - Existing Tree
  - Existing Telecommunications Cabinet
  - Existing Sign Post and Sign Plate
  - Existing Sign Post and Sign Plate to be removed
  - Proposed Sign Post and Proposed Sign Plate

**Please note:**  
Sign design is indicative of the proposed restriction only, the parking sign installed on site may vary.

- NOTES**
1. Do not scale from this drawing.
  2. All dimensions are in metres unless otherwise specified.
  3. Background survey information supplied by others. See original survey plans for details.
  4. This drawing is to be read in conjunction with all drawings and documents related to the project.

Rev	Date	Description	Drn	Chk	App
01	03/09/2024	FIRST DRAFT	TN	SR	OK

This drawing has been specifically prepared to meet the requirements of the named client and may contain design and innovative features which differ from conventional design standards.



www.marstonholdings.co.uk/projectcentre

Client



Project



Drawing Title

ELDON ROAD AND ERSKINE ROAD, E17



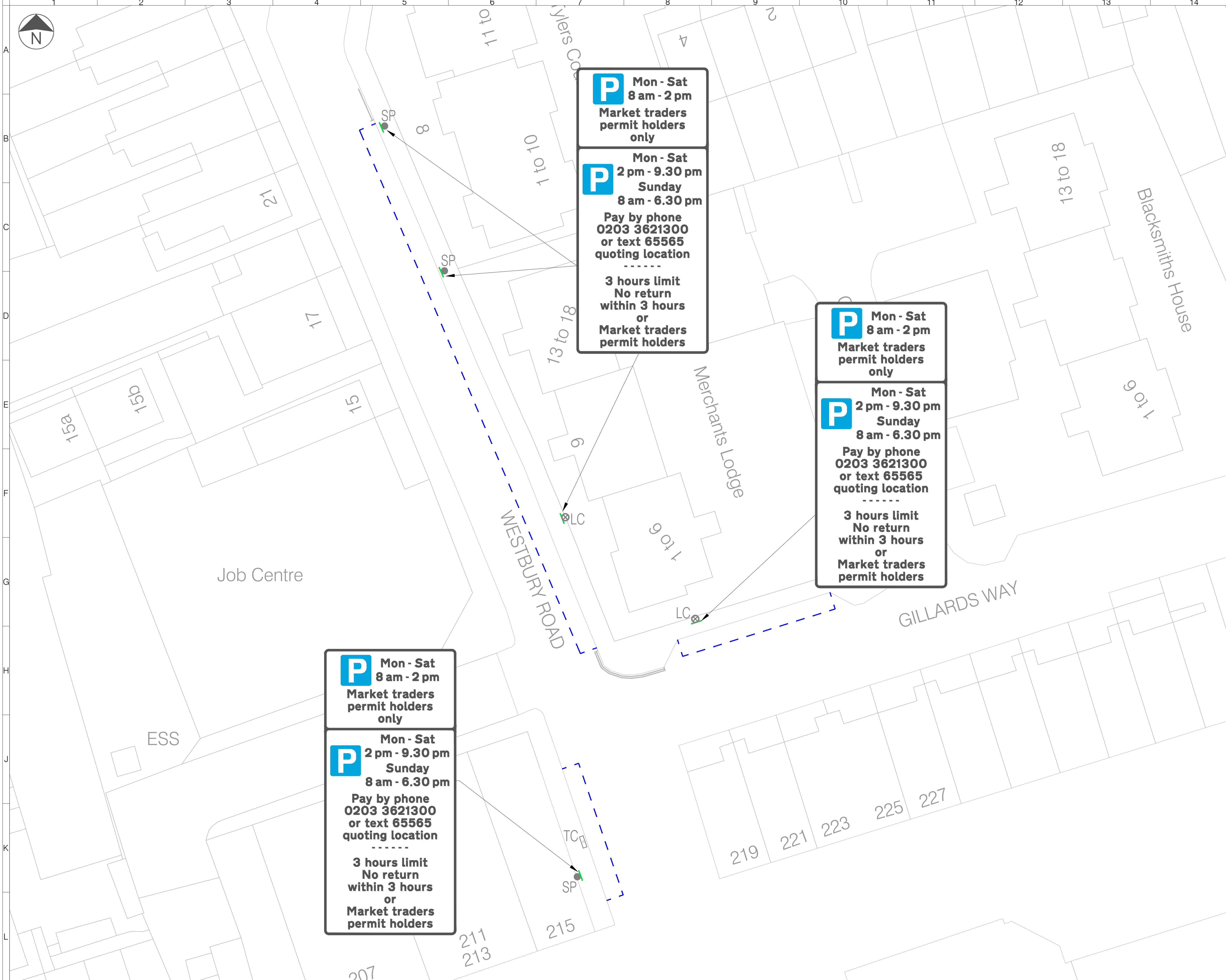
Drawing Status

**FIRST DRAFT**

Drawn	Designed	Date	Scale	Size
TN	TN	SEP 24	1:200	A1

Drawing No. 1000010205-2-9001-WALTHAMSTOW-01-25

Rev 01



**P** Mon - Sat  
8 am - 2 pm  
Market traders  
permit holders  
only

**P** Mon - Sat  
2 pm - 9.30 pm  
Sunday  
8 am - 6.30 pm  
Pay by phone  
0203 3621300  
or text 65565  
quoting location  
-----  
3 hours limit  
No return  
within 3 hours  
or  
Market traders  
permit holders

**P** Mon - Sat  
8 am - 2 pm  
Market traders  
permit holders  
only

**P** Mon - Sat  
2 pm - 9.30 pm  
Sunday  
8 am - 6.30 pm  
Pay by phone  
0203 3621300  
or text 65565  
quoting location  
-----  
3 hours limit  
No return  
within 3 hours  
or  
Market traders  
permit holders

**P** Mon - Sat  
8 am - 2 pm  
Market traders  
permit holders  
only

**P** Mon - Sat  
2 pm - 9.30 pm  
Sunday  
8 am - 6.30 pm  
Pay by phone  
0203 3621300  
or text 65565  
quoting location  
-----  
3 hours limit  
No return  
within 3 hours  
or  
Market traders  
permit holders

**LEGEND**

- Proposed Bay Changes
- Existing Parking Bay
- Existing Single / Double Yellow Line
- Existing Lamp Column
- Existing Telecommunication Pole
- Existing Bollard
- Existing Tree
- Existing Telecommunications Cabinet
- Existing Sign Post and Sign Plate
- Existing Sign Post and Sign Plate to be removed
- Proposed Sign Post and Proposed Sign Plate

**Please note:**  
Sign design is indicative of the proposed restriction only, the parking sign installed on site may vary.

- NOTES**
1. Do not scale from this drawing.
  2. All dimensions are in metres unless otherwise specified.
  3. Background survey information supplied by others. See original survey plans for details.
  4. This drawing is to be read in conjunction with all drawings and documents related to the project.

Rev	Date	Description	Drn	Chk	App
01	03/09/2024	FIRST DRAFT	TN	SR	OK

This drawing has been specifically prepared to meet the requirements of the named client and may contain design and innovative features which differ from conventional design standards.

www.marstonholdings.co.uk/projectcentre

---

Client

**Waltham Forest**

---

Project

PAY TO PARK REVIEW

---

Drawing Title

WESTBURY ROAD AND GILLARDS WAY, E17

---

Drawing Status

FIRST DRAFT

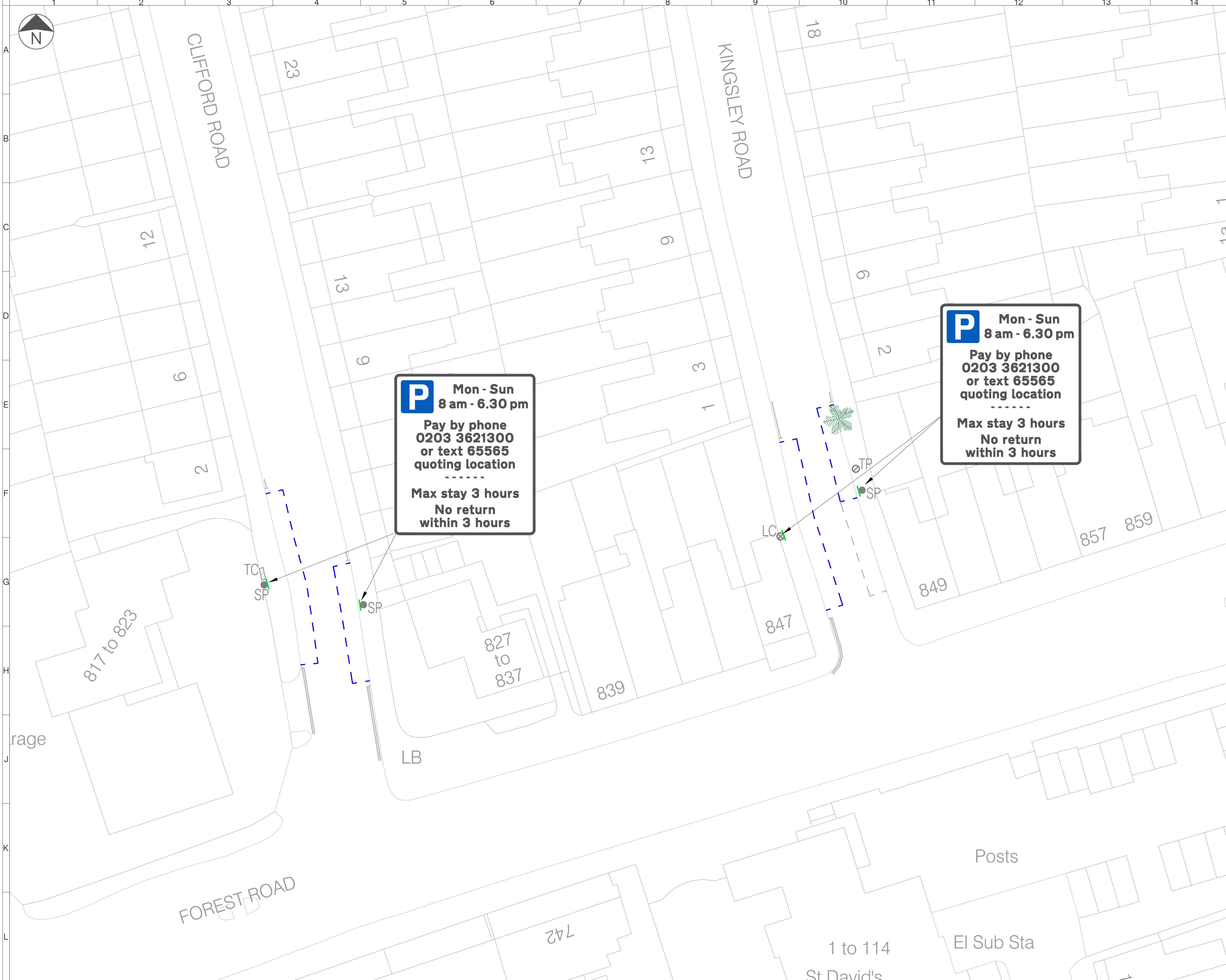
---

Drawn	Designed	Date	Scale	Size
TN	TN	SEP 24	1:200	A1

---

Drawing No. 1000010205-2-9001-WALTHAMSTOW-01-28

Rev 01



**P** Mon - Sun  
8 am - 6.30 pm  
Pay by phone  
0203 3621300  
or text 65565  
quoting location  
-----  
Max stay 3 hours  
No return  
within 3 hours

**P** Mon - Sun  
8 am - 6.30 pm  
Pay by phone  
0203 3621300  
or text 65565  
quoting location  
-----  
Max stay 3 hours  
No return  
within 3 hours

- LEGEND**
- Proposed Bay Changes
  - Existing Parking Bay
  - Existing Single / Double Yellow Line
  - Existing Lamp Column
  - Existing Telecommunication Pole
  - Existing Bollard
  - Existing Tree
  - Existing Telecommunications Cabinet
  - Existing Sign Post and Sign Plate
  - Existing Sign Post and Sign Plate to be removed
  - Proposed Sign Post and Proposed Sign Plate

**Please note:**  
Sign design is indicative of the proposed restriction only, the parking sign installed on site may vary.

- NOTES**
1. Do not scale from this drawing.
  2. All dimensions are in metres unless otherwise specified.
  3. Background survey information supplied by others. See original survey plans for details.
  4. This drawing is to be read in conjunction with all drawings and documents related to the project.

Rev	Date	Description	Drn	Chk	App
01	03/09/2024	FIRST DRAFT	TN	SR	OK

This drawing has been specifically prepared to meet the requirements of the named client and may contain design and innovative features which differ from conventional design standards.

www.marstonholdings.co.uk/projectcentre

---

Client

---

Project  
PAY TO PARK REVIEW

---

Drawing Title  
KINGSLEY ROAD AND CLIFFORD ROAD, E17

---

Drawing Status  
FIRST DRAFT

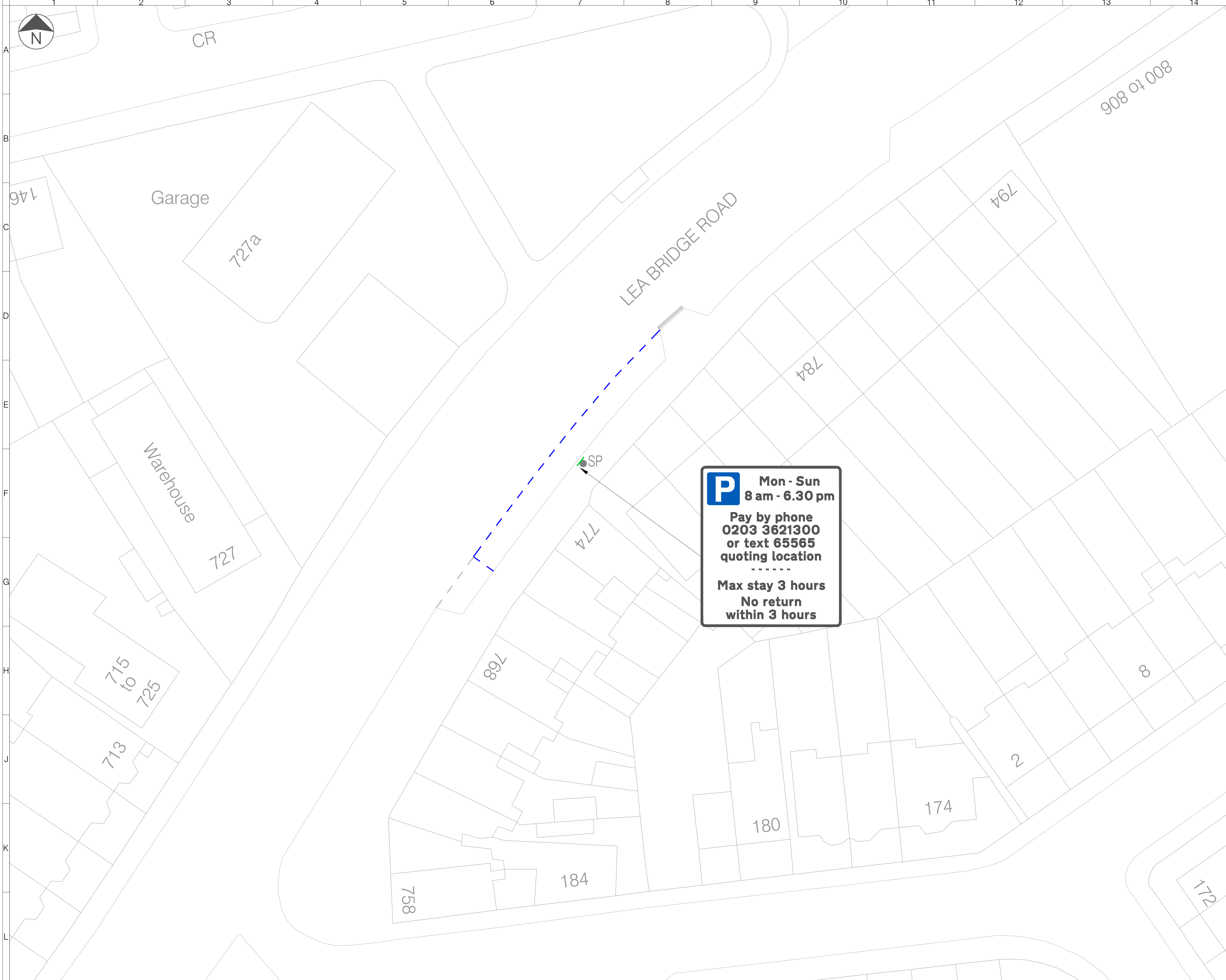
---

Drawn	Designed	Date	Scale	Size
TN	TN	SEP 24	1:200	A1

---

Drawing No. 1000010205-2-9001-WALTHAMSTOW-01-47

Rev 01



**LEGEND**

- Proposed Bay Changes
- Existing Parking Bay
- Existing Single / Double Yellow Line
- Existing Lamp Column
- Existing Telecommunication Pole
- Existing Bollard
- Existing Tree
- Existing Telecommunications Cabinet
- Existing Sign Post and Sign Plate
- Existing Sign Post and Sign Plate to be removed
- Proposed Sign Post and Proposed Sign Plate

**Please note:**  
 Sign design is indicative of the proposed restriction only, the parking sign installed on site may vary.

- NOTES**
1. Do not scale from this drawing.
  2. All dimensions are in metres unless otherwise specified.
  3. Background survey information supplied by others. See original survey plans for details.
  4. This drawing is to be read in conjunction with all drawings and documents related to the project.

Rev	Date	Description	Drn	Chk	App
01	03/09/2024	FIRST DRAFT	TN	SR	OK

This drawing has been specifically prepared to meet the requirements of the named client and may contain design and innovative features which differ from conventional design standards.



www.marstonholdings.co.uk/projectcentre

---

Client



**Waltham Forest**

---

Project

PAY TO PARK REVIEW

---

Drawing Title

LEA BRIDGE ROAD, E17 & E10

---

Drawing Status

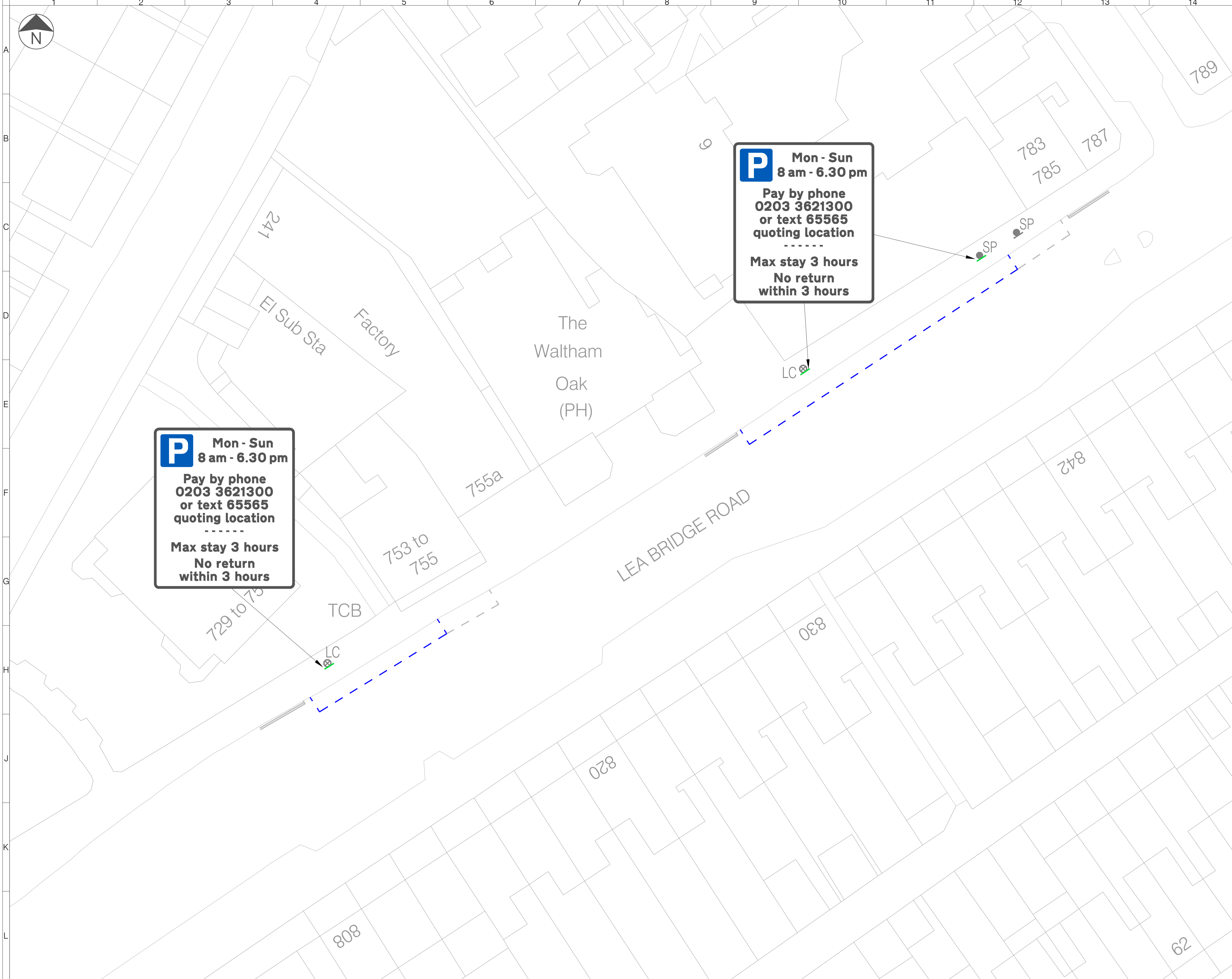
**FIRST DRAFT**

---

Drawn	Designed	Date	Scale	Size
TN	TN	SEP 24	1:200	A1

---

Drawing No.	Rev
1000010205-2-9001-WALTHAMSTOW-01-50	01



**LEGEND**

- Proposed Bay Changes
- Existing Parking Bay
- Existing Single / Double Yellow Line
- Existing Lamp Column
- Existing Telecommunication Pole
- Existing Bollard
- Existing Tree
- Existing Telecommunications Cabinet
- Existing Sign Post and Sign Plate
- Existing Sign Post and Sign Plate to be removed
- Proposed Sign Post and Proposed Sign Plate

**Please note:**  
 Sign design is indicative of the proposed restriction only, the parking sign installed on site may vary.

- NOTES**
1. Do not scale from this drawing.
  2. All dimensions are in metres unless otherwise specified.
  3. Background survey information supplied by others. See original survey plans for details.
  4. This drawing is to be read in conjunction with all drawings and documents related to the project.

Rev	Date	Description	Drn	Chk	App
01	03/09/2024	FIRST DRAFT	TN	SR	OK

This drawing has been specifically prepared to meet the requirements of the named client and may contain design and innovative features which differ from conventional design standards.



www.marstonholdings.co.uk/projectcentre

---

Client



---

Project



---

Drawing Title

LEA BRIDGE ROAD, E17 & E10

---

Drawing Status

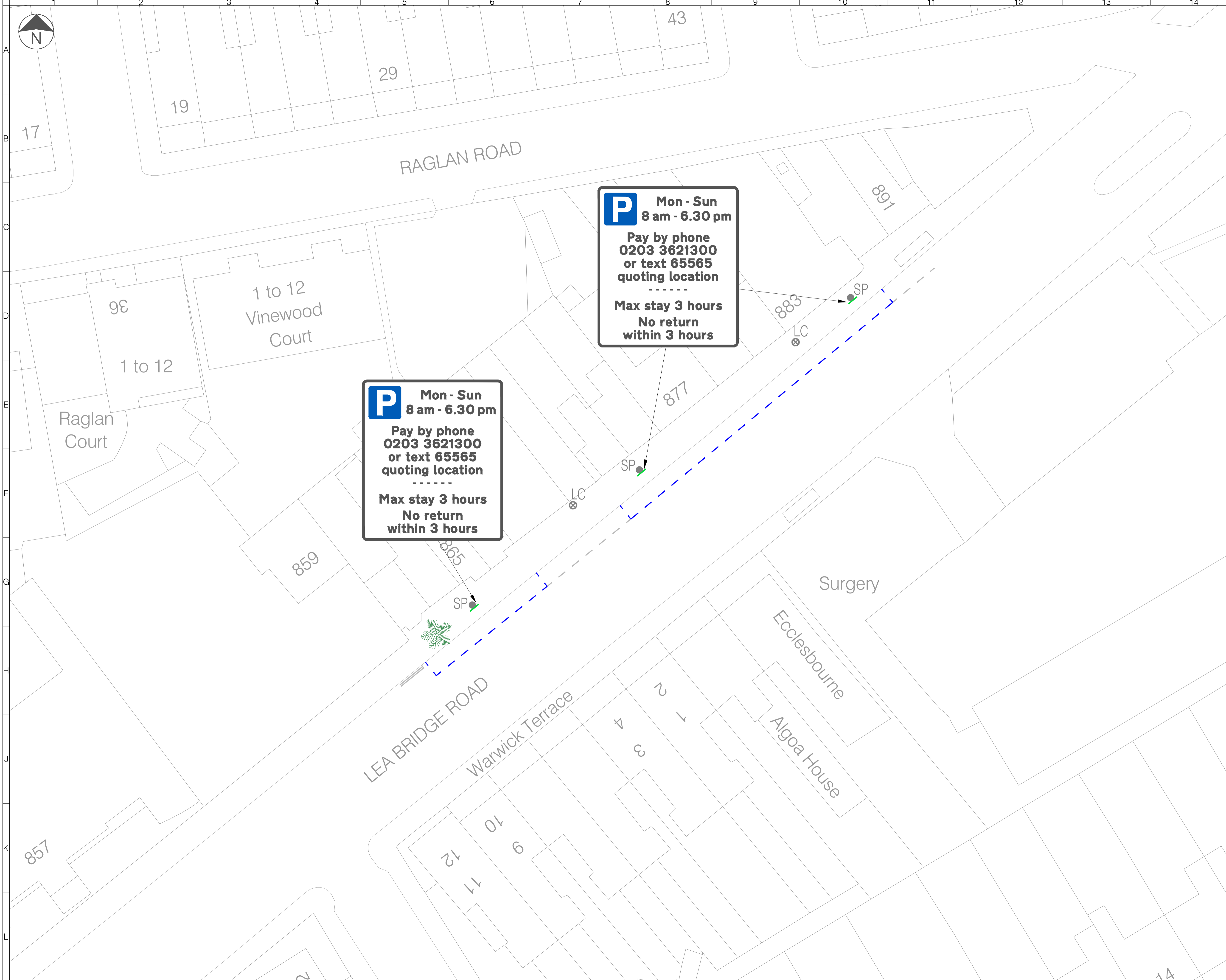
**FIRST DRAFT**

---

Drawn	Designed	Date	Scale	Size
TN	TN	SEP 24	1:200	A1

---

Drawing No.	Rev
1000010205-2-9001-WALTHAMSTOW-01-51	01



**LEGEND**

- Proposed Bay Changes
- Existing Parking Bay
- Existing Single / Double Yellow Line
- Existing Lamp Column
- Existing Telecommunication Pole
- Existing Bollard
- Existing Tree
- Existing Telecommunications Cabinet
- Existing Sign Post and Sign Plate
- Existing Sign Post and Sign Plate to be removed
- Proposed Sign Post and Proposed Sign Plate

**Please note:**  
 Sign design is indicative of the proposed restriction only, the parking sign installed on site may vary.

- NOTES**
1. Do not scale from this drawing.
  2. All dimensions are in metres unless otherwise specified.
  3. Background survey information supplied by others. See original survey plans for details.
  4. This drawing is to be read in conjunction with all drawings and documents related to the project.

Rev	Date	Description	Drn	Chk	App
01	03/09/2024	FIRST DRAFT	TN	SR	OK

This drawing has been specifically prepared to meet the requirements of the named client and may contain design and innovative features which differ from conventional design standards.



www.marstonholdings.co.uk/projectcentre

---

Client



---

Project

PAY TO PARK REVIEW



---

Drawing Title

LEA BRIDGE ROAD, E17 & E10

---

Drawing Status

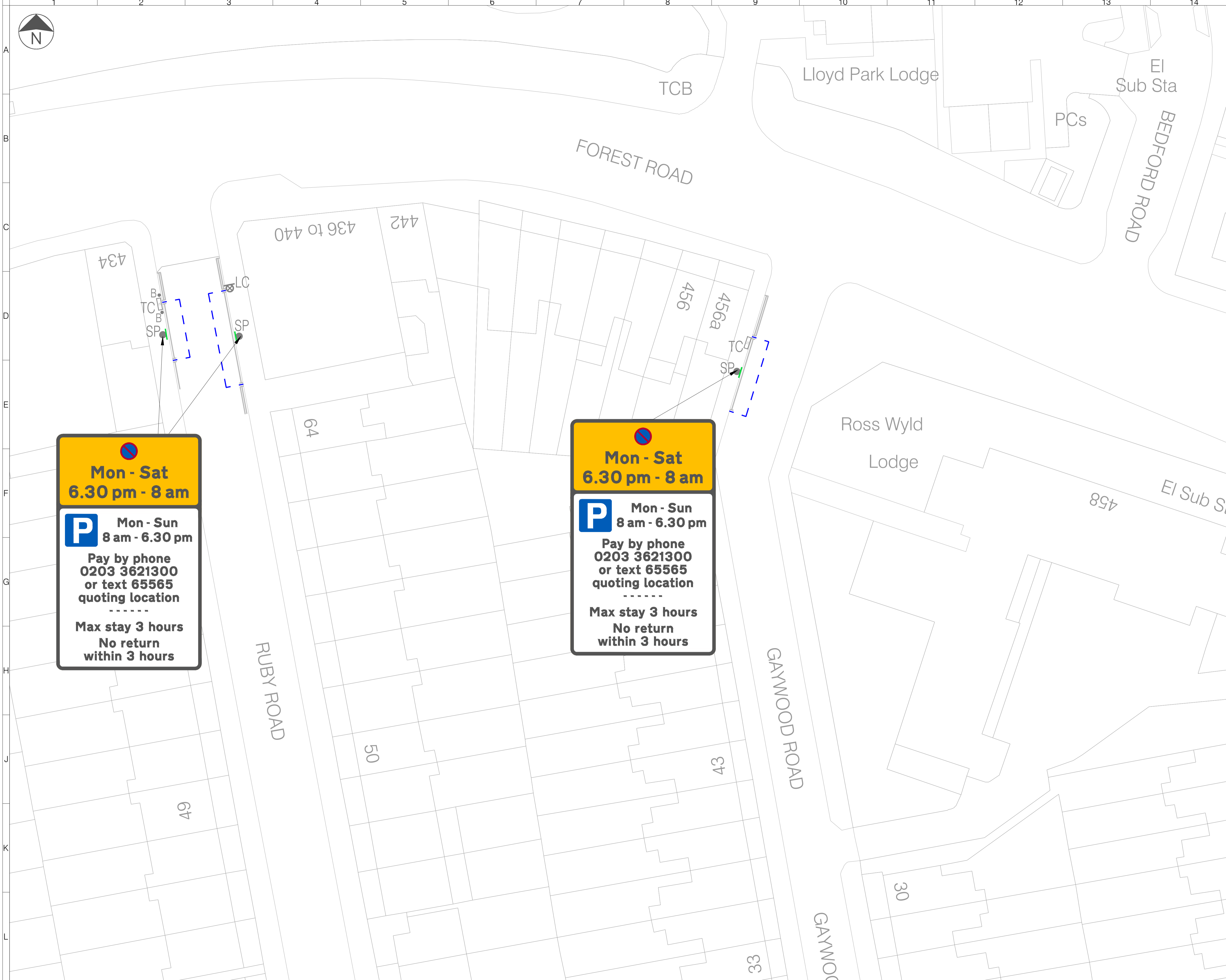
FIRST DRAFT

---

Drawn	Designed	Date	Scale	Size
TN	TN	SEP 24	1:200	A1

---

Drawing No.	Rev
1000010205-2-9001-WALTHAMSTOW-01-S2	01



**Mon - Sat  
6.30 pm - 8 am**

**P** **Mon - Sun  
8 am - 6.30 pm**

**Pay by phone  
0203 3621300  
or text 65565  
quoting location  
.....**

**Max stay 3 hours  
No return  
within 3 hours**

**Mon - Sat  
6.30 pm - 8 am**

**P** **Mon - Sun  
8 am - 6.30 pm**

**Pay by phone  
0203 3621300  
or text 65565  
quoting location  
.....**

**Max stay 3 hours  
No return  
within 3 hours**

**LEGEND**

- Proposed Bay Changes
- Existing Parking Bay
- Existing Single / Double Yellow Line
- Existing Lamp Column
- Existing Telecommunication Pole
- Existing Bollard
- Existing Tree
- Existing Telecommunications Cabinet
- Existing Sign Post and Sign Plate
- Existing Sign Post and Sign Plate to be removed
- Proposed Sign Post and Proposed Sign Plate

**Please note:**  
Sign design is indicative of the proposed restriction only, the parking sign installed on site may vary.

- NOTES**
1. Do not scale from this drawing.
  2. All dimensions are in metres unless otherwise specified.
  3. Background survey information supplied by others. See original survey plans for details.
  4. This drawing is to be read in conjunction with all drawings and documents related to the project.

Rev	Date	Description	Drn	Chk	App
01	03/09/2024	FIRST DRAFT	TN	SR	OK

This drawing has been specifically prepared to meet the requirements of the named client and may contain design and innovative features which differ from conventional design standards.

**PROJECT CENTRE**  
www.marstonholdings.co.uk/projectcentre

---

Client

---

Project  
**PAY TO PARK REVIEW**

---

Drawing Title  
RUBY ROAD AND GAYWOOD ROAD, E17

---

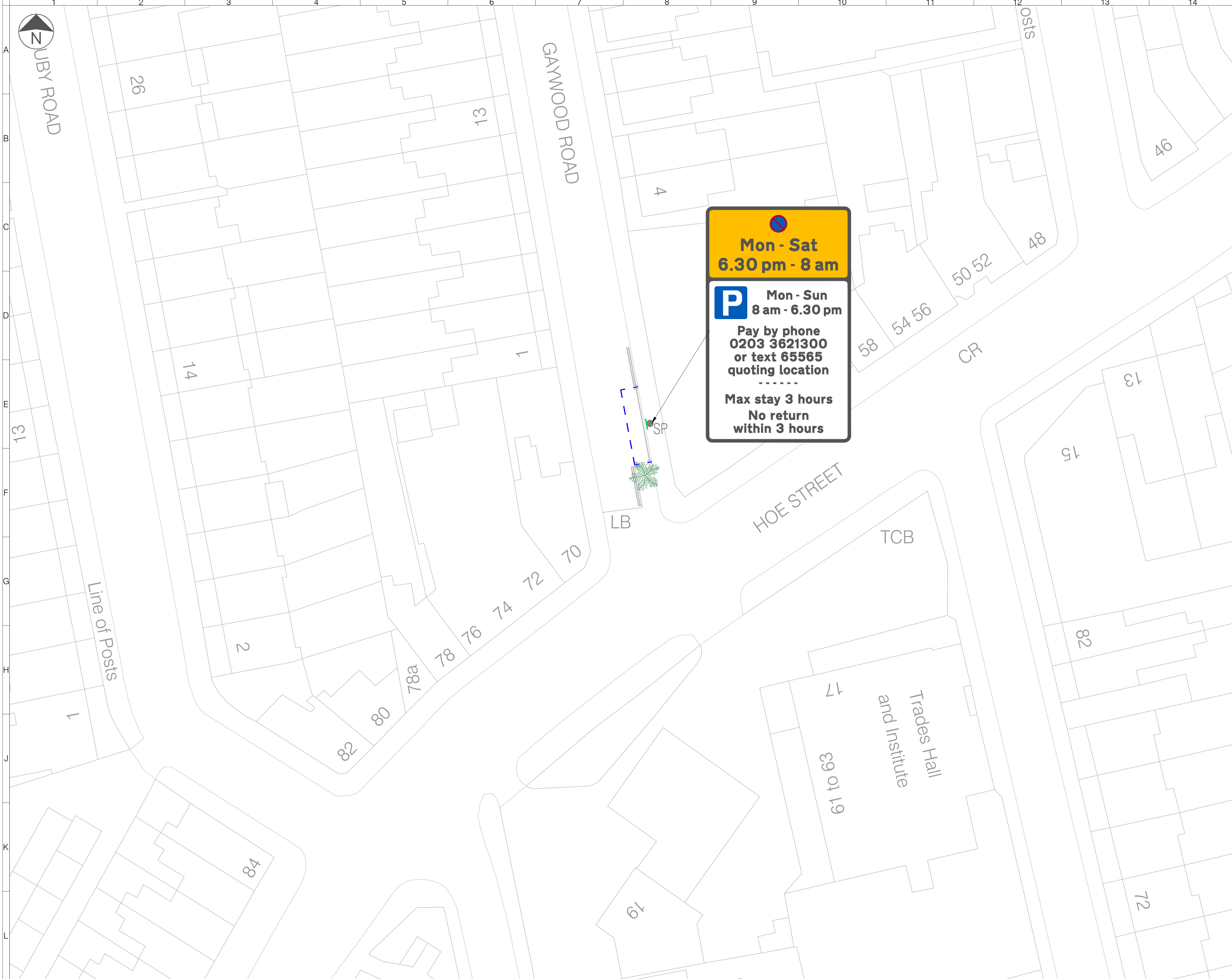
Drawing Status  
**FIRST DRAFT**

Drawn	Designed	Date	Scale	Size
TN	TN	SEP 24	1:200	A1

---

Drawing No. 1000010205-2-9001-WALTHAMSTOW-02-21

Rev 01



**LEGEND**

- Proposed Bay Changes
- Existing Parking Bay
- Existing Single / Double Yellow Line
- Existing Lamp Column
- Existing Telecommunication Pole
- Existing Bollard
- Existing Tree
- Existing Telecommunications Cabinet
- Existing Sign Post and Sign Plate
- Existing Sign Post and Sign Plate to be removed
- Proposed Sign Post and Proposed Sign Plate

**Please note:**  
 Sign design is indicative of the proposed restriction only, the parking sign installed on site may vary.

- NOTES**
1. Do not scale from this drawing.
  2. All dimensions are in metres unless otherwise specified.
  3. Background survey information supplied by others. See original survey plans for details.
  4. This drawing is to be read in conjunction with all drawings and documents related to the project.

Rev	Date	Description	Drn	Chk	App
01	03/09/2024	FIRST DRAFT	TN	SR	OK

This drawing has been specifically prepared to meet the requirements of the named client and may contain design and innovative features which differ from conventional design standards.



www.marstonholdings.co.uk/projectcentre

---

Client



---

Project

PAY TO PARK REVIEW

**DRAFT**

GAYWOOD ROAD, E17

---

Drawing Title

---

Drawing Status

**FIRST DRAFT**

---

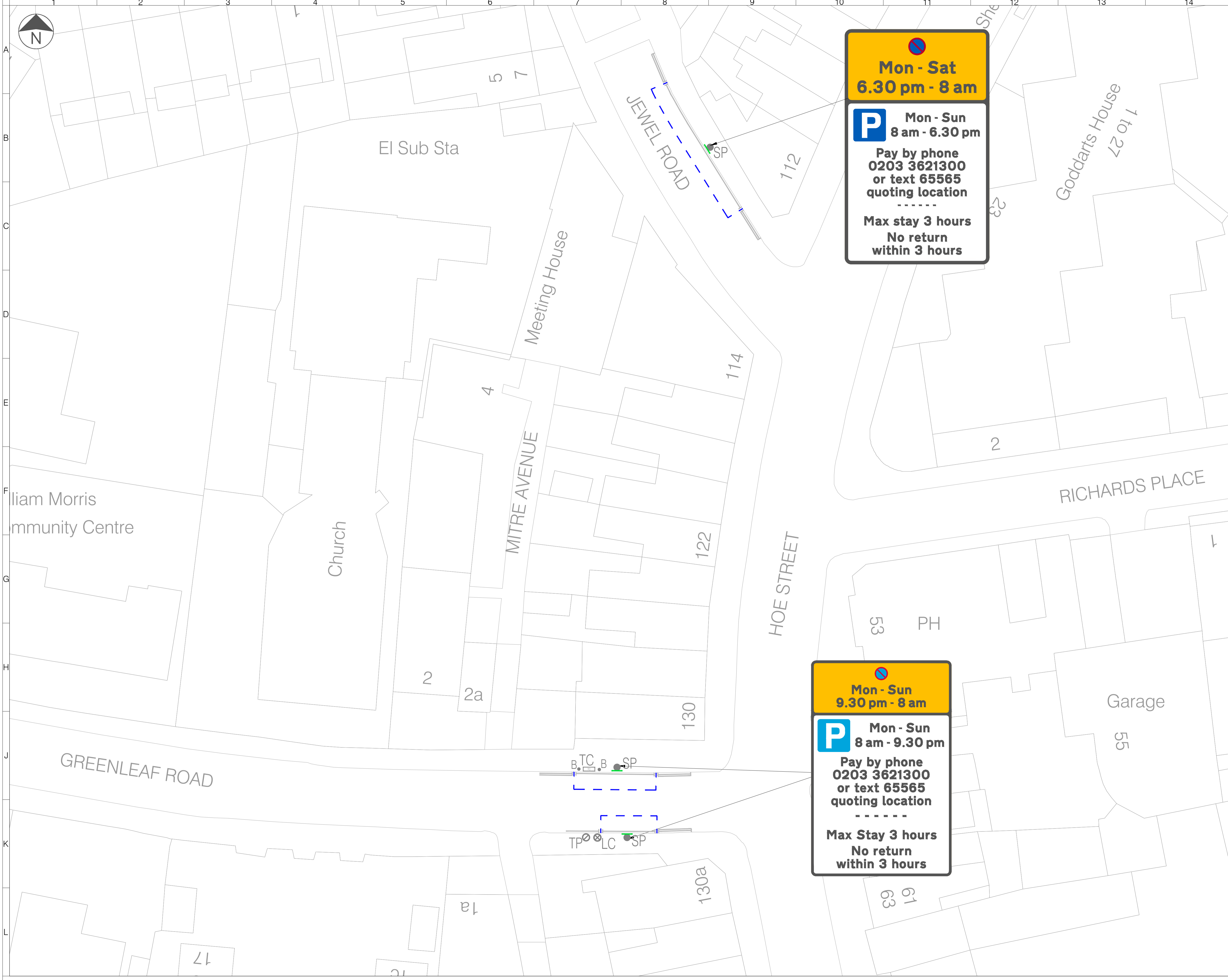
Drawn	Designed	Date	Scale	Size
TN	TN	SEP 24	1:200	A1

---

Drawing No. 1000010205-2-9001-WALTHAMSTOW-02-22

Rev 01





**Mon - Sat**  
**6.30 pm - 8 am**

**P** **Mon - Sun**  
**8 am - 6.30 pm**

**Pay by phone**  
**0203 3621300**  
**or text 65565**  
**quoting location**  
-----

**Max stay 3 hours**  
**No return**  
**within 3 hours**

**Mon - Sun**  
**9.30 pm - 8 am**

**P** **Mon - Sun**  
**8 am - 9.30 pm**

**Pay by phone**  
**0203 3621300**  
**or text 65565**  
**quoting location**  
-----

**Max Stay 3 hours**  
**No return**  
**within 3 hours**

**LEGEND**

- Proposed Bay Changes
- Existing Parking Bay
- Existing Single / Double Yellow Line
- Existing Lamp Column
- Existing Telecommunication Pole
- Existing Bollard
- Existing Tree
- Existing Telecommunications Cabinet
- Existing Sign Post and Sign Plate
- Existing Sign Post and Sign Plate to be removed
- Proposed Sign Post and Proposed Sign Plate

**Please note:**  
Sign design is indicative of the proposed restriction only, the parking sign installed on site may vary.

- NOTES**
1. Do not scale from this drawing.
  2. All dimensions are in metres unless otherwise specified.
  3. Background survey information supplied by others. See original survey plans for details.
  4. This drawing is to be read in conjunction with all drawings and documents related to the project.

Rev	Date	Description	Drn	Chk	App
01	03/09/2024	FIRST DRAFT	TN	SR	OK

This drawing has been specifically prepared to meet the requirements of the named client and may contain design and innovative features which differ from conventional design standards.

**PROJECT CENTRE**  
www.marstonholdings.co.uk/projectcentre

Client:

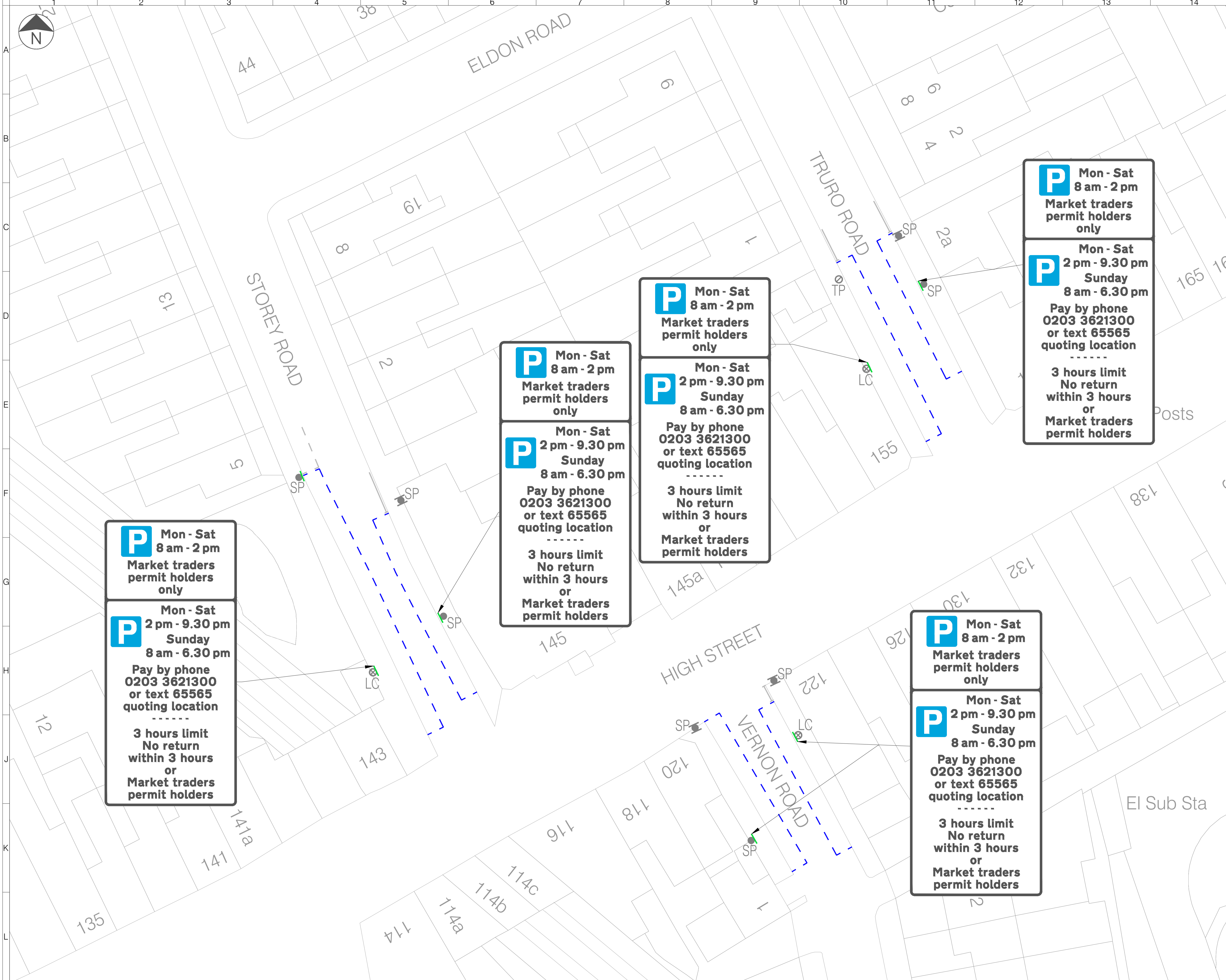
Project: **PAY TO PARK REVIEW**

Drawing Title: **JEWEL ROAD AND GREENLEAF ROAD, E17**

Drawing Status: **FIRST DRAFT**

Drawn	Designed	Date	Scale	Size
TN	TN	SEP 24	1:200	A1

Drawing No. 1000010205-2-9001-WALTHAMSTOW-02-23 Rev 01



**LEGEND**

- Proposed Bay Changes
- Existing Parking Bay
- Existing Single / Double Yellow Line
- Existing Lamp Column
- Existing Telecommunication Pole
- Existing Bollard
- Existing Tree
- Existing Telecommunications Cabinet
- Existing Sign Post and Sign Plate
- Existing Sign Post and Sign Plate to be removed
- Proposed Sign Post and Proposed Sign Plate

**Please note:**  
Sign design is indicative of the proposed restriction only, the parking sign installed on site may vary.

- NOTES**
- Do not scale from this drawing.
  - All dimensions are in metres unless otherwise specified.
  - Background survey information supplied by others. See original survey plans for details.
  - This drawing is to be read in conjunction with all drawings and documents related to the project.

Rev	Date	Description	Drn	Chk	App
01	03/09/2024	FIRST DRAFT	TN	SR	OK

This drawing has been specifically prepared to meet the requirements of the named client and may contain design and innovative features which differ from conventional design standards.

**PROJECT CENTRE**  
www.marstonholdings.co.uk/projectcentre

Client: **Waltham Forest**

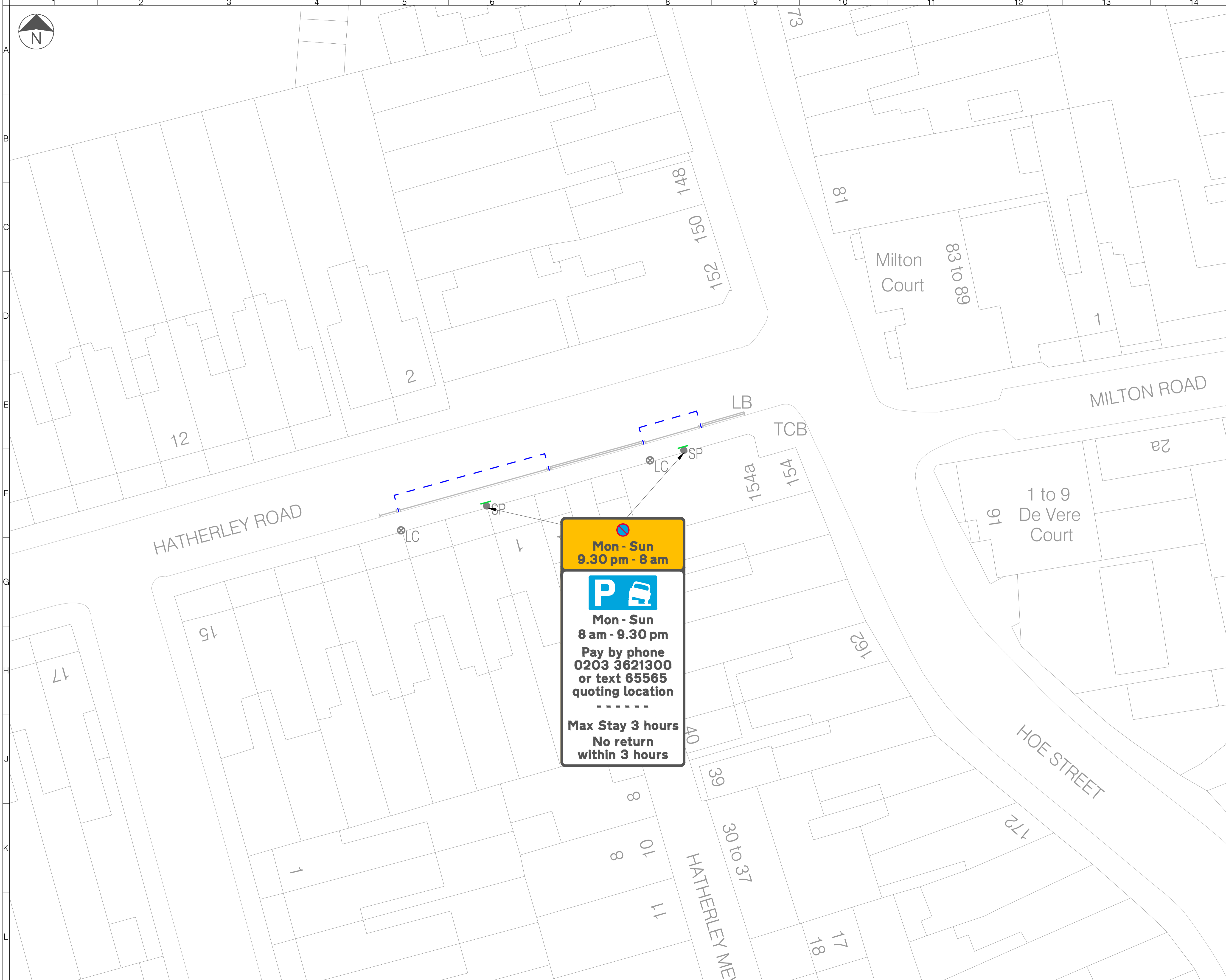
Project: **PAY TO PARK REVIEW**

Drawing Title: **STOREY ROAD, TRURO ROAD AND VERNON ROAD, E17**

Drawing Status: **FIRST DRAFT**

Drawn	Designed	Date	Scale	Size
TN	TN	SEP 24	1:200	A1

Drawing No. 1000010205-2-9001-WALTHAMSTOW-02-24 Rev 01



- LEGEND**
- - - Proposed Bay Changes
  - - - Existing Parking Bay
  - Existing Single / Double Yellow Line
  - Existing Lamp Column
  - Existing Telecommunication Pole
  - Existing Bollard
  - Existing Tree
  - Existing Telecommunications Cabinet
  - Existing Sign Post and Sign Plate
  - Existing Sign Post and Sign Plate to be removed
  - Proposed Sign Post and Proposed Sign Plate

**Please note:**  
 Sign design is indicative of the proposed restriction only, the parking sign installed on site may vary.

- NOTES**
1. Do not scale from this drawing.
  2. All dimensions are in metres unless otherwise specified.
  3. Background survey information supplied by others. See original survey plans for details.
  4. This drawing is to be read in conjunction with all drawings and documents related to the project.

Rev	Date	Description	Drn	Chk	App
01	03/09/2024	FIRST DRAFT	TN	SR	OK

This drawing has been specifically prepared to meet the requirements of the named client and may contain design and innovative features which differ from conventional design standards.

P 🚗  
**Mon - Sun**  
**9.30 pm - 8 am**

P 🚗  
**Mon - Sun**  
**8 am - 9.30 pm**  
**Pay by phone**  
**0203 3621300**  
**or text 65565**  
**quoting location**  
 -----

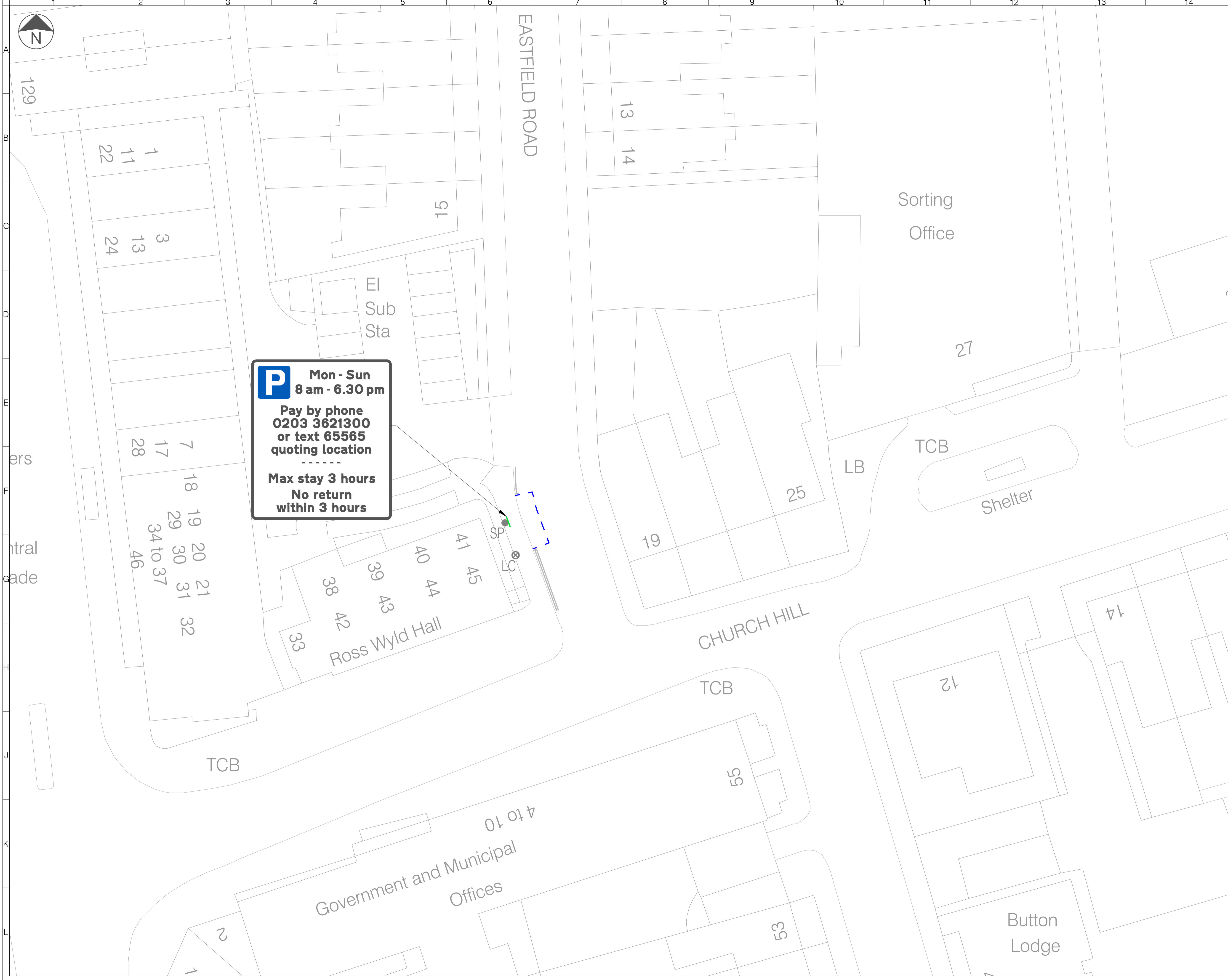
**Max Stay 3 hours**  
**No return**  
**within 3 hours**

**PROJECT CENTRE**

[www.marstonholdings.co.uk/projectcentre](http://www.marstonholdings.co.uk/projectcentre)



Client					
<b>Waltham Forest</b>					
Project					
PAY TO PARK REVIEW					
Drawing Title					
HATHERLEY ROAD, E17					
Drawing Status					
FIRST DRAFT					
Drawn	Designed	Date	Scale	Size	
TN	TN	SEP 24	1:200	A1	
Drawing No.					Rev
1000010205-2-9001-WALTHAMSTOW-02-26					01



**LEGEND**

- - - - Proposed Bay Changes
- - - - Existing Parking Bay
- Existing Single / Double Yellow Line
- Existing Lamp Column
- Existing Telecommunication Pole
- Existing Bollard
- + Existing Tree
- + Existing Telecommunications Cabinet
- + Existing Sign Post and Sign Plate
- + Existing Sign Post and Sign Plate to be removed
- + Proposed Sign Post and Proposed Sign Plate

**Please note:**  
Sign design is indicative of the proposed restriction only, the parking sign installed on site may vary.

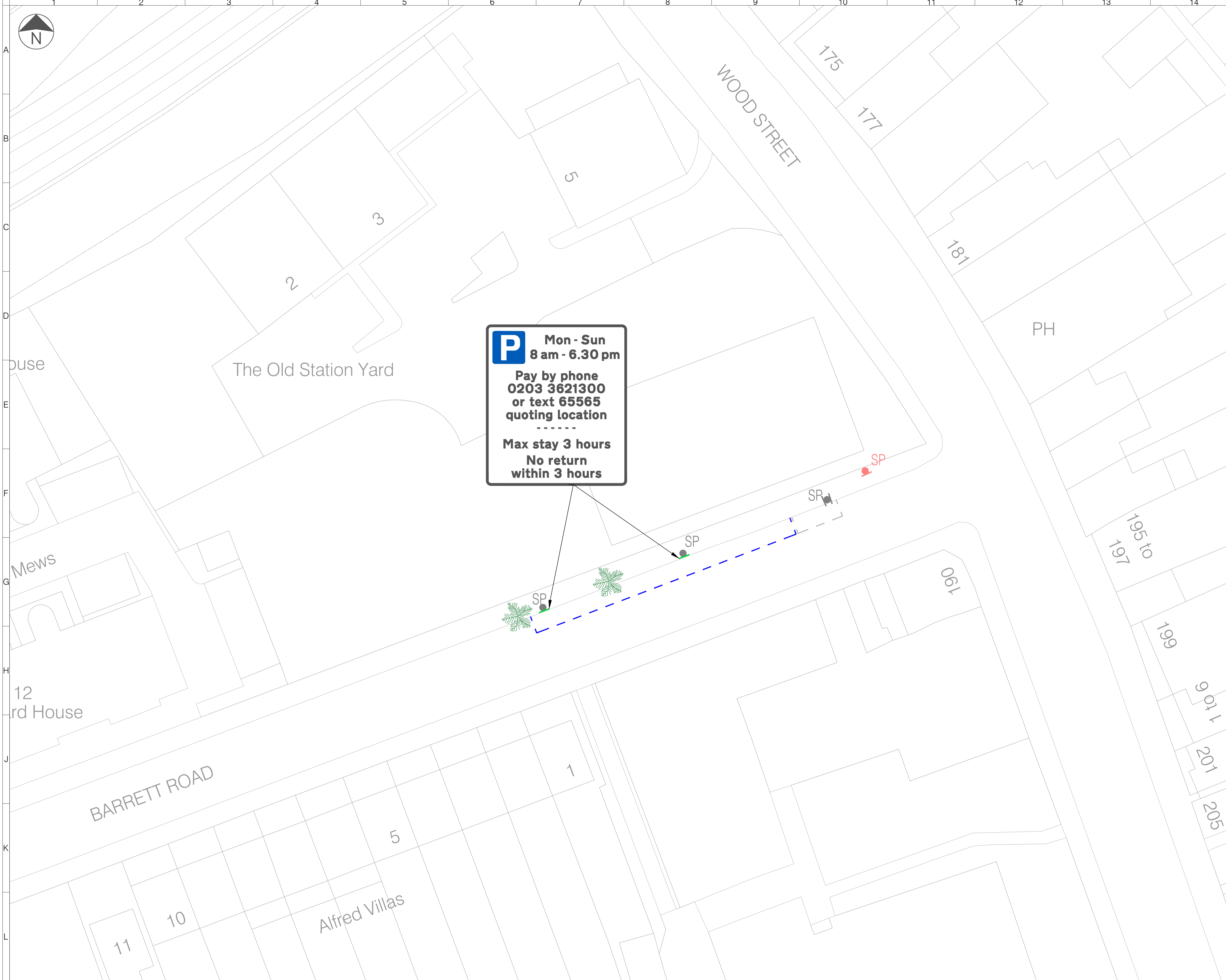
- NOTES**
1. Do not scale from this drawing.
  2. All dimensions are in metres unless otherwise specified.
  3. Background survey information supplied by others. See original survey plans for details.
  4. This drawing is to be read in conjunction with all drawings and documents related to the project.

Rev	Date	Description	Drn	Chk	App
01	03/09/2024	FIRST DRAFT	TN	SR	OK

This drawing has been specifically prepared to meet the requirements of the named client and may contain design and innovative features which differ from conventional design standards.



Client			
Project		PAY TO PARK REVIEW	
Drawing Title		EASTFIELD ROAD, E17	
Drawing Status		FIRST DRAFT	
Drawn	Designed	Date	Scale
TN	TN	SEP 24	1:200
Drawing No.			Rev
1000010205-2-9001-WALTHAMSTOW-02-27			01



**P** Mon - Sun  
8 am - 6.30 pm  
Pay by phone  
0203 3621300  
or text 65565  
quoting location  
-----  
Max stay 3 hours  
No return  
within 3 hours

**LEGEND**

- Proposed Bay Changes
- Existing Parking Bay
- Existing Single / Double Yellow Line
- Existing Lamp Column
- Existing Telecommunication Pole
- Existing Bollard
- Existing Tree
- Existing Telecommunications Cabinet
- Existing Sign Post and Sign Plate
- Existing Sign Post and Sign Plate to be removed
- Proposed Sign Post and Proposed Sign Plate

**Please note:**  
Sign design is indicative of the proposed restriction only, the parking sign installed on site may vary.

- NOTES**
1. Do not scale from this drawing.
  2. All dimensions are in metres unless otherwise specified.
  3. Background survey information supplied by others. See original survey plans for details.
  4. This drawing is to be read in conjunction with all drawings and documents related to the project.

Rev	Date	Description	Drn	Chk	App
01	03/09/2024	FIRST DRAFT	TN	SR	OK

This drawing has been specifically prepared to meet the requirements of the named client and may contain design and innovative features which differ from conventional design standards.



www.marstonholdings.co.uk/projectcentre

---

Client



**Waltham Forest**

---

Project

PAY TO PARK REVIEW

---

Drawing Title

BARRETT ROAD, E17

---

Drawing Status

**FIRST DRAFT**

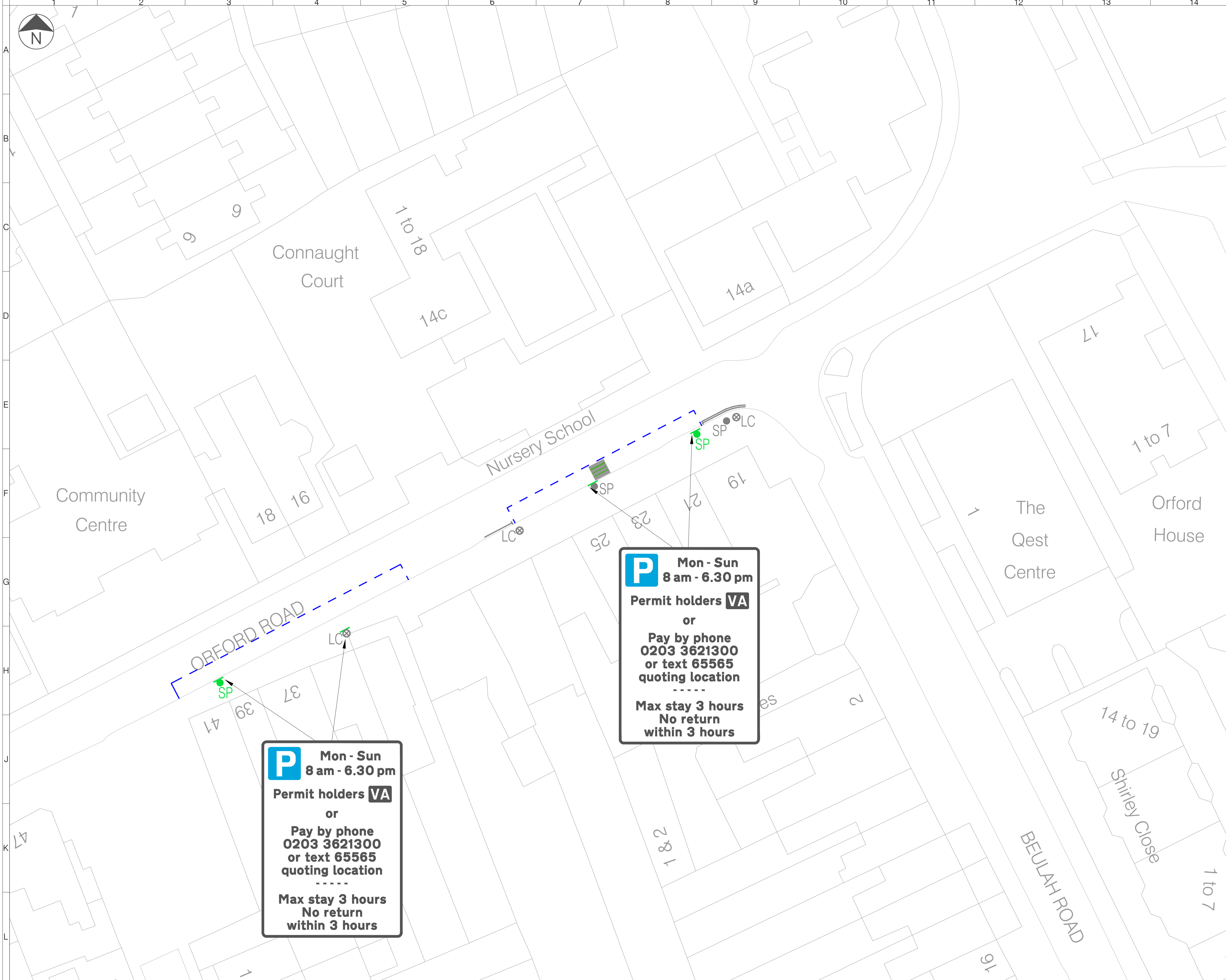
---

Drawn	Designed	Date	Scale	Size
TN	TN	SEP 24	1:200	A1

---

Drawing No. 1000010205-2-9001-WALTHAMSTOW-02-29

Rev 01



**LEGEND**

- - - Proposed Bay Changes
- - - Existing Parking Bay
- Existing Single / Double Yellow Line
- Existing Lamp Column
- Existing Telecommunication Pole
- Existing Bollard
- Existing Tree
- Existing Telecommunications Cabinet
- ▼ Existing Sign Post and Sign Plate
- ▼ Existing Sign Post and Sign Plate to be removed
- ▼ Proposed Sign Post and Proposed Sign Plate

**Please note:**  
 Sign design is indicative of the proposed restriction only, the parking sign installed on site may vary.

- NOTES**
1. Do not scale from this drawing.
  2. All dimensions are in metres unless otherwise specified.
  3. Background survey information supplied by others. See original survey plans for details.
  4. This drawing is to be read in conjunction with all drawings and documents related to the project.

Rev	Date	Description	Drn	Chk	App
01	03/09/2024	FIRST DRAFT	TN	SR	OK

This drawing has been specifically prepared to meet the requirements of the named client and may contain design and innovative features which differ from conventional design standards.



PAY TO PARK REVIEW				
DRAFT				
ORFORD ROAD, E17				
FIRST DRAFT				
Drawn	Designed	Date	Scale	Size
TN	TN	SEP 24	1:200	A1
Drawing No. 1000010205-2-9001-WALTHAMSTOW-02-30				Rev 01

**P** Mon - Sun  
8 am - 6.30 pm

Permit holders **VA**

or

Pay by phone  
0203 3621300  
or text 65565  
quoting location

-----

Max stay 3 hours  
No return  
within 3 hours

**P** Mon - Sun  
8 am - 6.30 pm

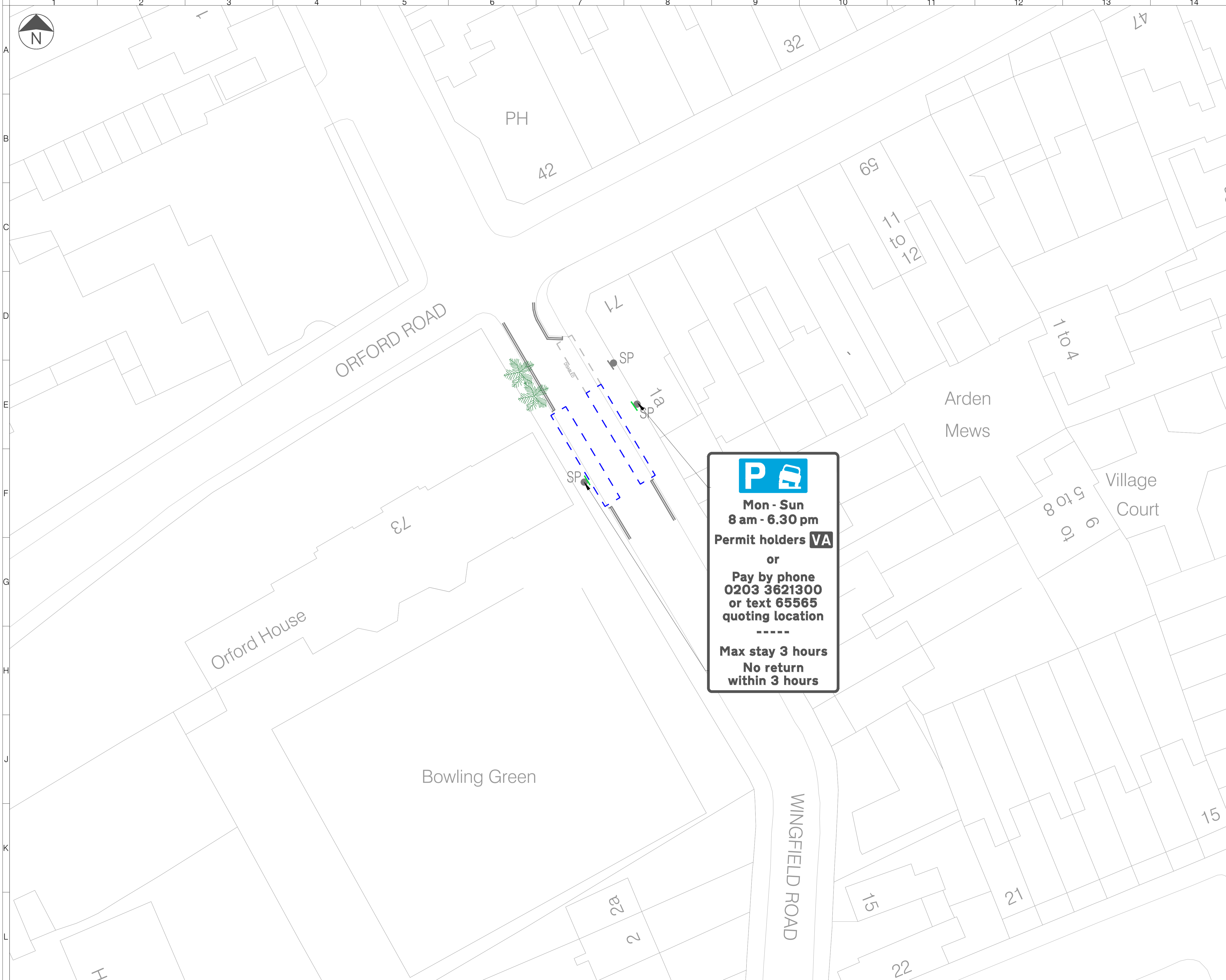
Permit holders **VA**

or

Pay by phone  
0203 3621300  
or text 65565  
quoting location












-----

Max stay 3 hours  
No return  
within 3 hours



  
**Mon - Sun**  
**8 am - 6.30 pm**  
**Permit holders **  
**or**  
**Pay by phone**  
**0203 3621300**  
**or text 65565**  
**quoting location**  
**-----**  
**Max stay 3 hours**  
**No return**  
**within 3 hours**

**LEGEND**

-  Proposed Bay Changes
-  Existing Parking Bay
-  Existing Single / Double Yellow Line
-  Existing Lamp Column
-  Existing Telecommunication Pole
-  Existing Bollard
-  Existing Tree
-  Existing Telecommunications Cabinet
-  Existing Sign Post and Sign Plate
-  Existing Sign Post and Sign Plate to be removed
-  Proposed Sign Post and Proposed Sign Plate

**Please note:**  
 Sign design is indicative of the proposed restriction only, the parking sign installed on site may vary.

- NOTES**
1. Do not scale from this drawing.
  2. All dimensions are in metres unless otherwise specified.
  3. Background survey information supplied by others. See original survey plans for details.
  4. This drawing is to be read in conjunction with all drawings and documents related to the project.

Rev	Date	Description	Drn	Chk	App
01	03/09/2024	FIRST DRAFT	TN	SR	OK

This drawing has been specifically prepared to meet the requirements of the named client and may contain design and innovative features which differ from conventional design standards.



[www.marstonholdings.co.uk/projectcentre](http://www.marstonholdings.co.uk/projectcentre)

Client



Project

PAY TO PARK REVIEW

Drawing Title

WINGFIELD ROAD, E17

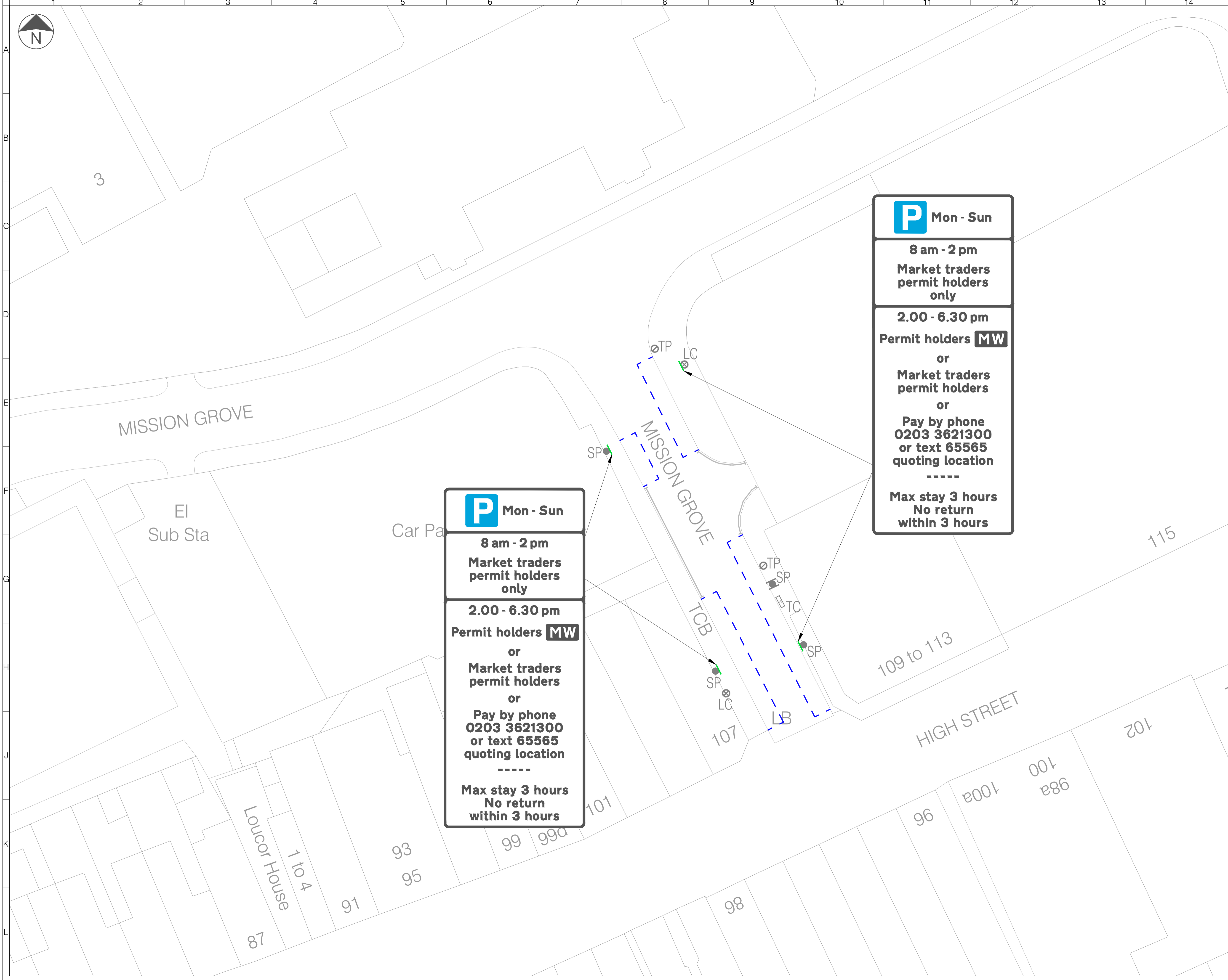
Drawing Status

FIRST DRAFT

Drawn	Designed	Date	Scale	Size
TN	TN	SEP 24	1:200	A1

Drawing No. 1000010205-2-9001-WALTHAMSTOW-02-31

Rev 01



**LEGEND**

- Proposed Bay Changes
- Existing Parking Bay
- Existing Single / Double Yellow Line
- Existing Lamp Column
- Existing Telecommunication Pole
- + Existing Bollard
- + Existing Tree
- Existing Telecommunications Cabinet
- ▭ Existing Sign Post and Sign Plate
- ✕ Existing Sign Post and Sign Plate to be removed
- ▭ Proposed Sign Post and Proposed Sign Plate

**Please note:**  
 Sign design is indicative of the proposed restriction only, the parking sign installed on site may vary.

**P** Mon - Sun

**8 am - 2 pm**  
Market traders permit holders only

**2.00 - 6.30 pm**  
Permit holders **MW**  
or  
Market traders permit holders  
or  
Pay by phone  
**0203 3621300**  
or text **65565**  
quoting location  
-----  
Max stay 3 hours  
No return within 3 hours

**P** Mon - Sun

**8 am - 2 pm**  
Market traders permit holders only

**2.00 - 6.30 pm**  
Permit holders **MW**  
or  
Market traders permit holders  
or  
Pay by phone  
**0203 3621300**  
or text **65565**  
quoting location  
-----  
Max stay 3 hours  
No return within 3 hours

- NOTES**
1. Do not scale from this drawing.
  2. All dimensions are in metres unless otherwise specified.
  3. Background survey information supplied by others. See original survey plans for details.
  4. This drawing is to be read in conjunction with all drawings and documents related to the project.

Rev	Date	Description	Drn	Chk	App
01	03/09/2024	FIRST DRAFT	TN	SR	OK

This drawing has been specifically prepared to meet the requirements of the named client and may contain design and innovative features which differ from conventional design standards.



www.marstonholdings.co.uk/projectcentre

---

Client



**Waltham Forest**

---

Project

**PAY TO PARK REVIEW**

---

Drawing Title

**MISSION GROVE, E17**

---

Drawing Status

**FIRST DRAFT**

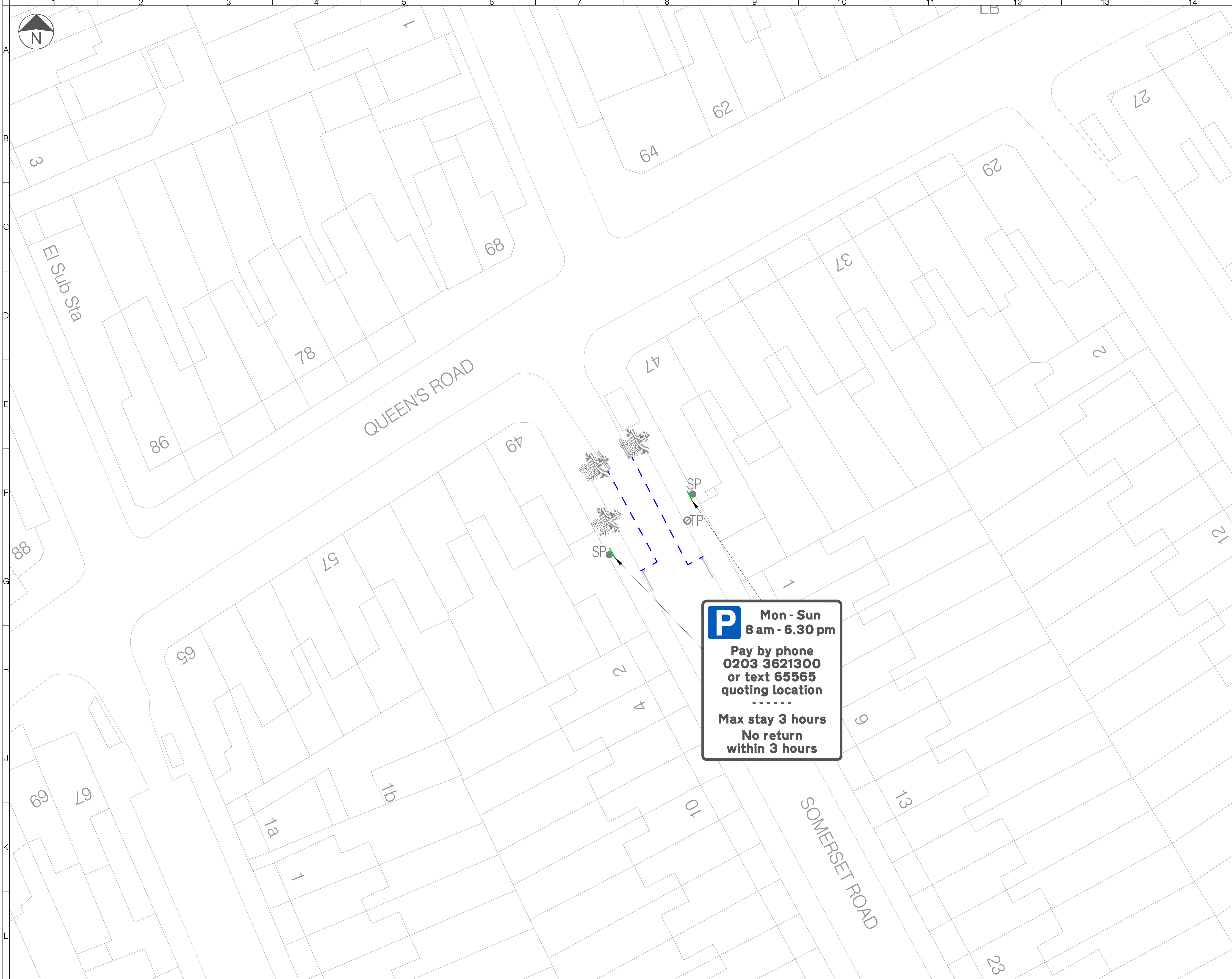
---

Drawn	Designed	Date	Scale	Size
TN	TN	SEP 24	1:200	A1

---

Drawing No.	Rev
1000010205-2-9001-WALTHAMSTOW-02-32	01





**LEGEND**

- Proposed Bay Changes
- Existing Parking Bay
- Existing Single / Double Yellow Line
- Existing Lamp Column
- Existing Telecommunication Pole
- Existing Bollard
- + Existing Tree
- Existing Telecommunications Cabinet
- Existing Sign Post and Sign Plate
- Existing Sign Post and Sign Plate to be removed
- Proposed Sign Post and Proposed Sign Plate

**Please note:**  
 Sign design is indicative of the proposed restriction only, the parking sign installed on site may vary.

- NOTES**
1. Do not scale from this drawing.
  2. All dimensions are in metres unless otherwise specified.
  3. Background survey information supplied by others. See original survey plans for details.
  4. This drawing is to be read in conjunction with all drawings and documents related to the project.

Rev	Date	Description	Drn	Chk	App
01	03/09/2024	FIRST DRAFT	TN	SR	OK

This drawing has been specifically prepared to meet the requirements of the named client and may contain design and innovative features which differ from conventional design standards.



www.marstonholdings.co.uk/projectcentre

---

Client



**Waltham Forest**

---

Project

PAY TO PARK REVIEW

---

Drawing Title

SOMERSET ROAD, E17

---

Drawing Status

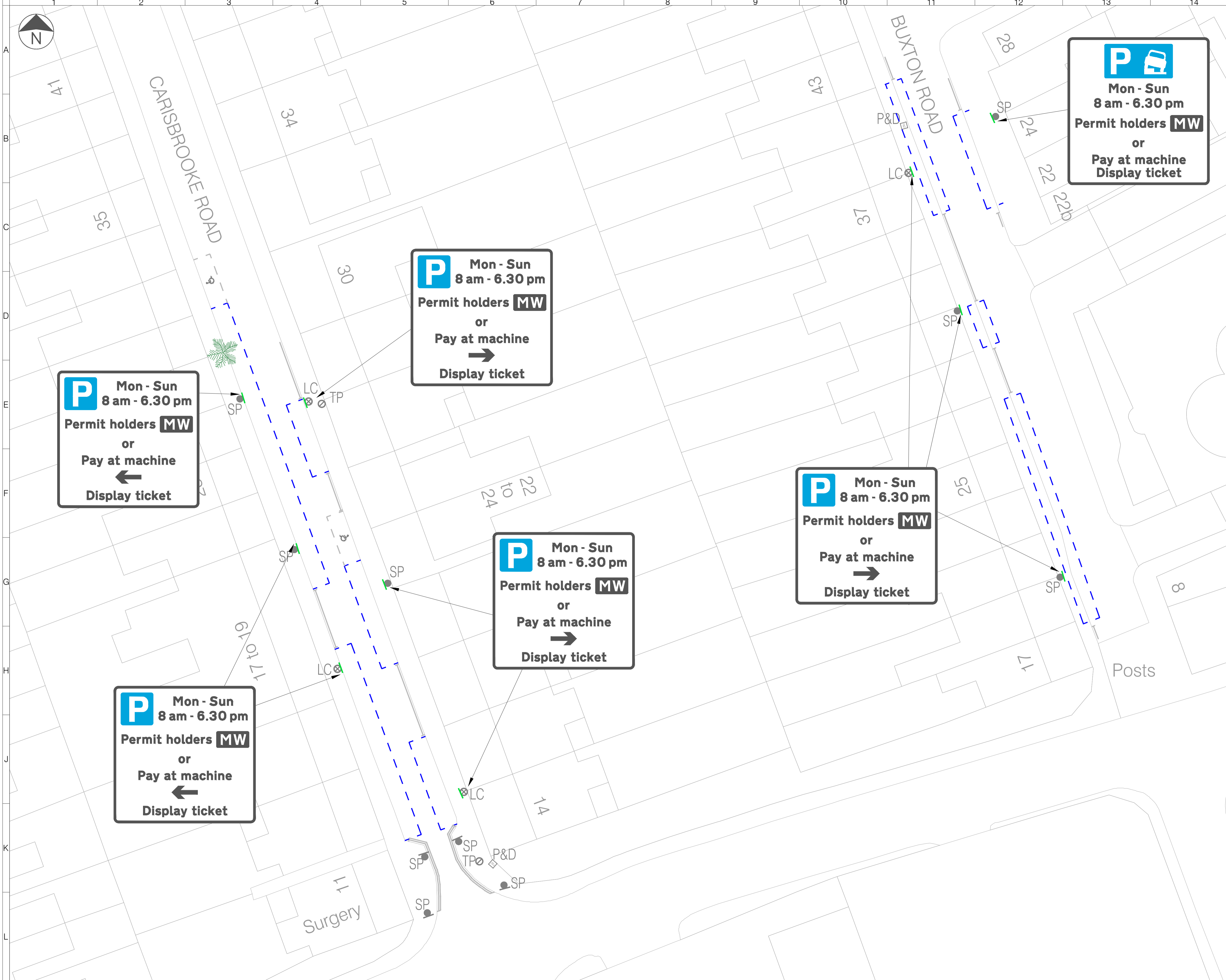
**FIRST DRAFT**

---

Drawn	Designed	Date	Scale	Size
TN	TN	SEP 24	1:200	A1

---

Drawing No.	Rev
1000010205-2-9001-WALTHAMSTOW-02-33	01



**LEGEND**

- Proposed Bay Changes
- Existing Parking Bay
- Existing Single / Double Yellow Line
- Existing Lamp Column
- Existing Telecommunication Pole
- Existing Bollard
- Existing Tree
- Existing Telecommunications Cabinet
- Existing Sign Post and Sign Plate
- Existing Sign Post and Sign Plate to be removed
- Proposed Sign Post and Proposed Sign Plate

*Please note:*  
Sign design is indicative of the proposed restriction only, the parking sign installed on site may vary.

- NOTES**
1. Do not scale from this drawing.
  2. All dimensions are in metres unless otherwise specified.
  3. Background survey information supplied by others. See original survey plans for details.
  4. This drawing is to be read in conjunction with all drawings and documents related to the project.

Rev	Date	Description	Drn	Chk	App
01	03/09/2024	FIRST DRAFT	TN	SR	OK

This drawing has been specifically prepared to meet the requirements of the named client and may contain design and innovative features which differ from conventional design standards.

**PROJECT CENTRE**  
www.marstonholdings.co.uk/projectcentre

Client:

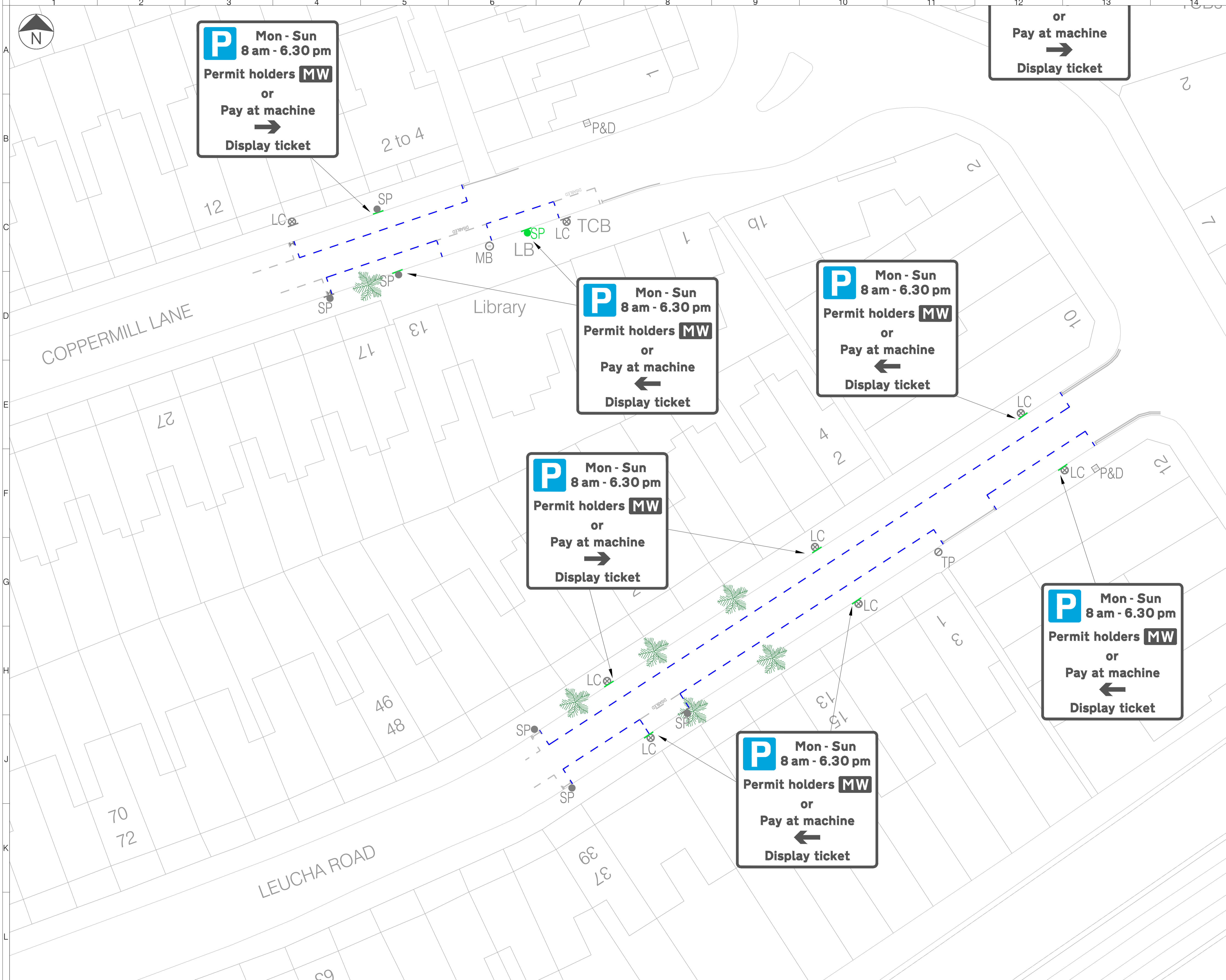
Project: **PAY TO PARK REVIEW**

Drawing Title: **CARISBROOKE ROAD AND BUXTON ROAD, E17**

Drawing Status: **FIRST DRAFT**

Drawn	Designed	Date	Scale	Size
TN	TN	SEP 24	1:200	A1

Drawing No. 1000010205-2-9001-WALTHAMSTOW-03-43      Rev 01



**P** Mon - Sun  
8 am - 6.30 pm  
Permit holders **MW**  
or  
Pay at machine  
→  
Display ticket

**P** Mon - Sun  
8 am - 6.30 pm  
Permit holders **MW**  
or  
Pay at machine  
←  
Display ticket

**P** Mon - Sun  
8 am - 6.30 pm  
Permit holders **MW**  
or  
Pay at machine  
→  
Display ticket

**P** Mon - Sun  
8 am - 6.30 pm  
Permit holders **MW**  
or  
Pay at machine  
←  
Display ticket

**P** Mon - Sun  
8 am - 6.30 pm  
Permit holders **MW**  
or  
Pay at machine  
←  
Display ticket

**P** Mon - Sun  
8 am - 6.30 pm  
Permit holders **MW**  
or  
Pay at machine  
←  
Display ticket

or  
Pay at machine  
→  
Display ticket

- LEGEND**
- Proposed Bay Changes
  - - - Existing Parking Bay
  - Existing Single / Double Yellow Line
  - Existing Lamp Column
  - Existing Telecommunication Pole
  - Existing Bollard
  - Existing Tree
  - Existing Telecommunications Cabinet
  - Existing Sign Post and Sign Plate
  - Existing Sign Post and Sign Plate to be removed
  - Proposed Sign Post and Proposed Sign Plate

**Please note:**  
Sign design is indicative of the proposed restriction only, the parking sign installed on site may vary.

- NOTES**
1. Do not scale from this drawing.
  2. All dimensions are in metres unless otherwise specified.
  3. Background survey information supplied by others. See original survey plans for details.
  4. This drawing is to be read in conjunction with all drawings and documents related to the project.

Rev	Date	Description	Drn	Chk	App
01	03/09/2024	FIRST DRAFT	TN	SR	OK

This drawing has been specifically prepared to meet the requirements of the named client and may contain design and innovative features which differ from conventional design standards.



www.marstonholdings.co.uk/projectcentre

Client



**Waltham Forest**

Project

PAY TO PARK REVIEW

Drawing Title

LEUCHA ROAD AND COPPERMILL LANE, E17

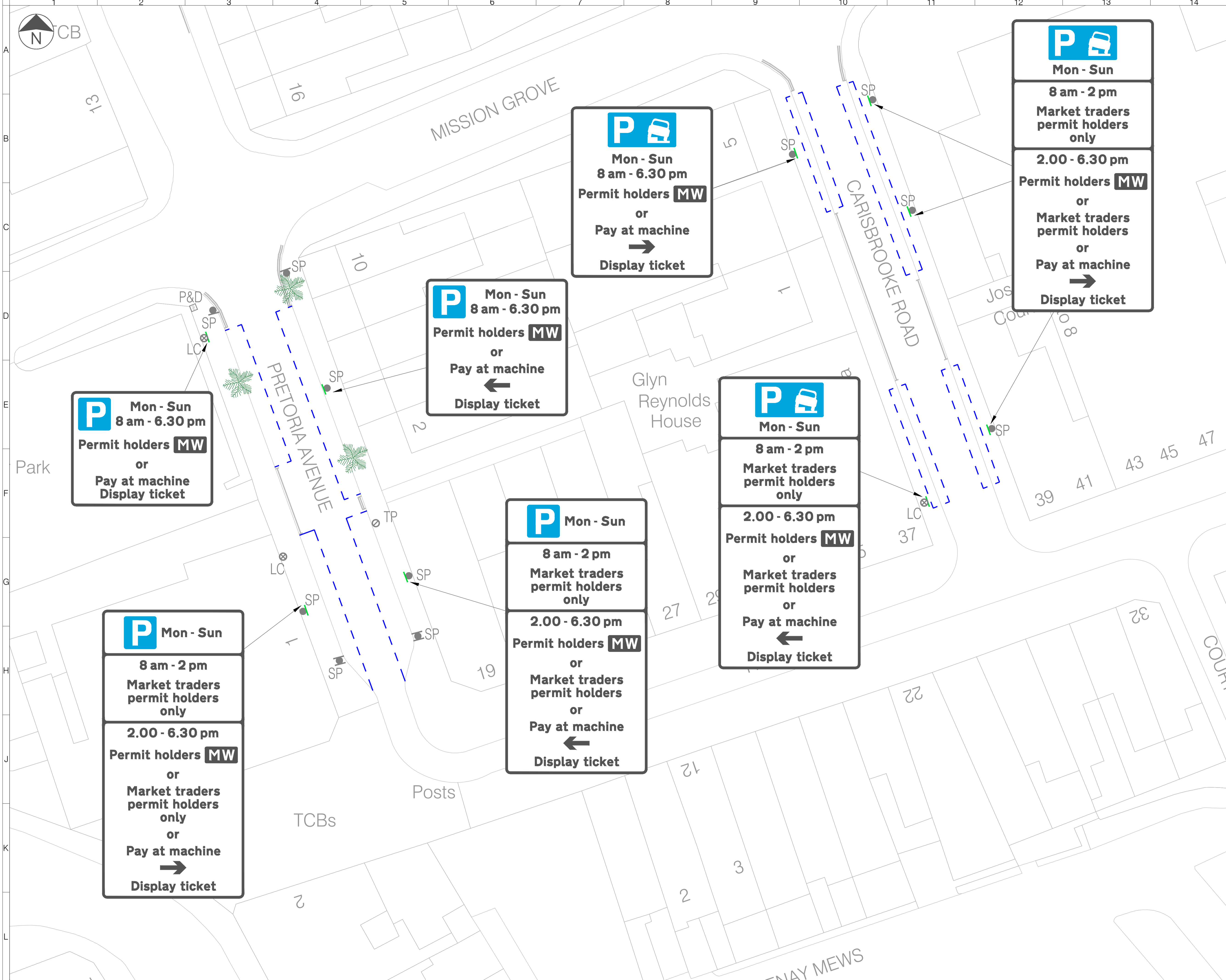
Drawing Status

FIRST DRAFT

Drawn	Designed	Date	Scale	Size
TN	TN	SEP 24	1:200	A1

Drawing No. 1000010205-2-9001-WALTHAMSTOW-03-44

Rev 01



**LEGEND**

- Proposed Bay Changes
- Existing Parking Bay
- Existing Single / Double Yellow Line
- Existing Lamp Column
- Existing Telecommunication Pole
- Existing Bollard
- Existing Tree
- Existing Telecommunications Cabinet
- Existing Sign Post and Sign Plate
- Existing Sign Post and Sign Plate to be removed
- Proposed Sign Post and Proposed Sign Plate

*Please note:*  
Sign design is indicative of the proposed restriction only, the parking sign installed on site may vary.

- NOTES**
- Do not scale from this drawing.
  - All dimensions are in metres unless otherwise specified.
  - Background survey information supplied by others. See original survey plans for details.
  - This drawing is to be read in conjunction with all drawings and documents related to the project.

Rev	Date	Description	TN	SR	OK
01	03/09/2024	FIRST DRAFT			

This drawing has been specifically prepared to meet the requirements of the named client and may contain design and innovative features which differ from conventional design standards.

**PROJECT CENTRE**  
www.marstonholdings.co.uk/projectcentre

Client: **Waltham Forest**

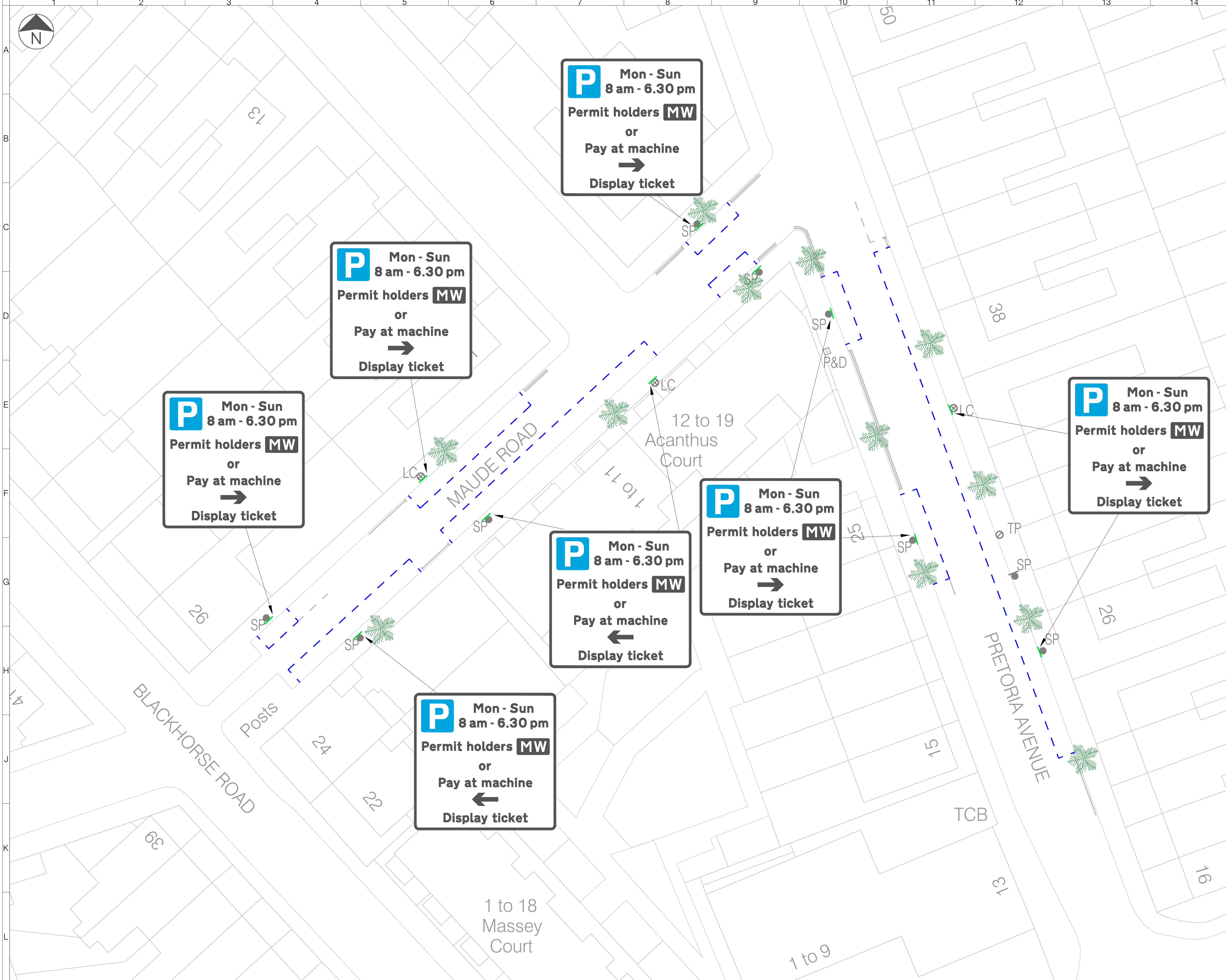
Project: **PAY TO PARK REVIEW**

Drawing Title: **PRETORIA AVENUE AND CARISBROOKE ROAD, E17**

Drawing Status: **FIRST DRAFT**

Drawn	Designed	Date	Scale	Size
TN	TN	SEP 24	1:200	A1

Drawing No. 1000010205-2-9001-WALTHAMSTOW-03-45 Rev 01



**LEGEND**

- Proposed Bay Changes
- Existing Parking Bay
- Existing Single / Double Yellow Line
- Existing Lamp Column
- Existing Telecommunication Pole
- Existing Bollard
- Existing Tree
- Existing Telecommunications Cabinet
- Existing Sign Post and Sign Plate
- Existing Sign Post and Sign Plate to be removed
- Proposed Sign Post and Proposed Sign Plate

**Please note:**  
 Sign design is indicative of the proposed restriction only, the parking sign installed on site may vary.

- NOTES**
1. Do not scale from this drawing.
  2. All dimensions are in metres unless otherwise specified.
  3. Background survey information supplied by others. See original survey plans for details.
  4. This drawing is to be read in conjunction with all drawings and documents related to the project.

Rev	Date	Description	Drn	Chk	App
01	03/09/2024	FIRST DRAFT	TN	SR	OK

This drawing has been specifically prepared to meet the requirements of the named client and may contain design and innovative features which differ from conventional design standards.

www.marstonholdings.co.uk/projectcentre

---

Client

**Waltham Forest**

---

Project

PAY TO PARK REVIEW

**DRAFT**

---

Drawing Title

PRETORIA AVENUE AND MAUDE ROAD, E17

---

Drawing Status

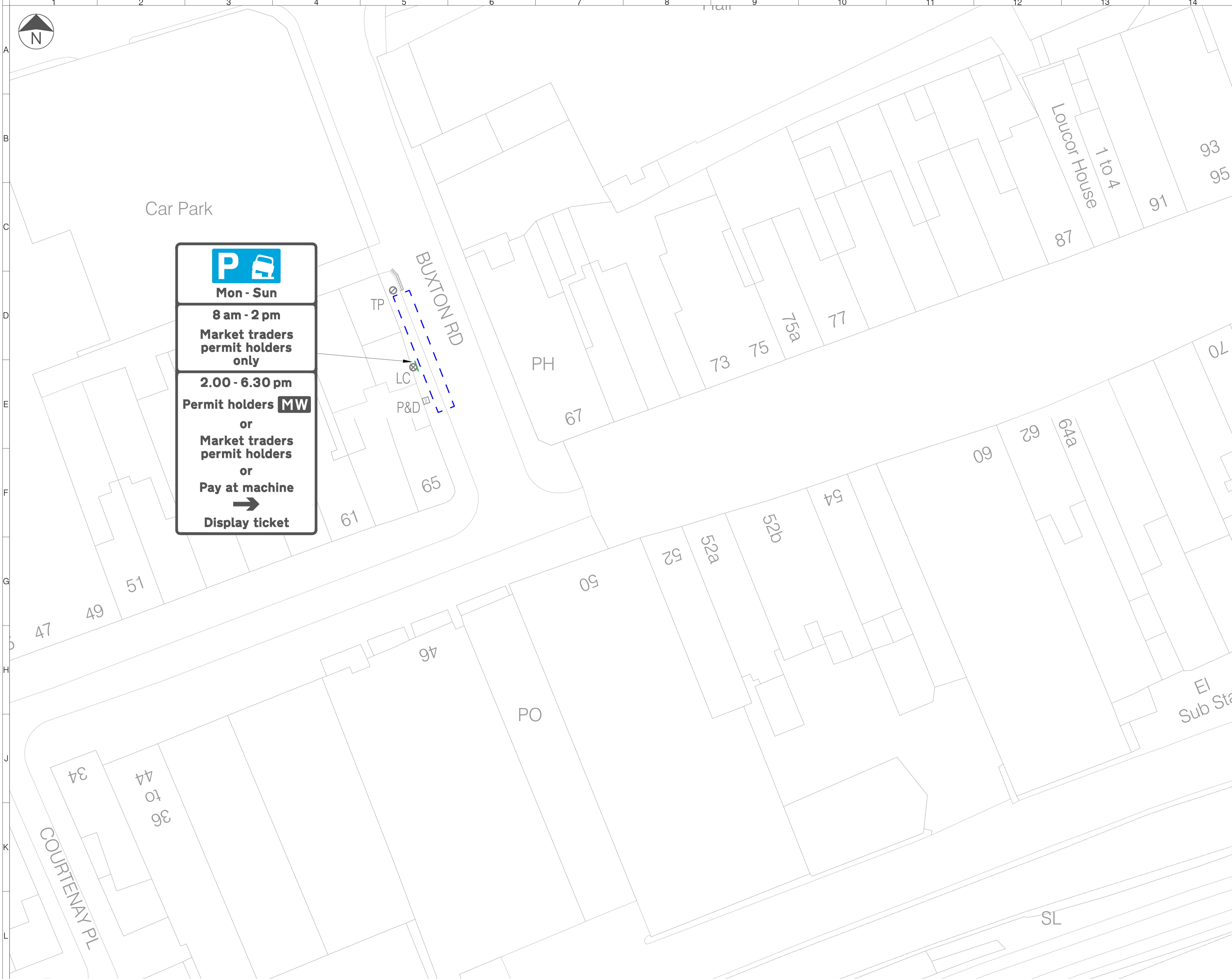
**FIRST DRAFT**

---

Drawn	Designed	Date	Scale	Size
TN	TN	SEP 24	1:200	A1

---

Drawing No.	Rev
1000010205-2-9001-WALTHAMSTOW-03-46	01



**LEGEND**

- Proposed Bay Changes
- Existing Parking Bay
- Existing Single / Double Yellow Line
- Existing Lamp Column
- Existing Telecommunication Pole
- Existing Bollard
- Existing Tree
- Existing Telecommunications Cabinet
- Existing Sign Post and Sign Plate
- Existing Sign Post and Sign Plate to be removed
- Proposed Sign Post and Proposed Sign Plate

**Please note:**  
 Sign design is indicative of the proposed restriction only, the parking sign installed on site may vary.

- NOTES**
1. Do not scale from this drawing.
  2. All dimensions are in metres unless otherwise specified.
  3. Background survey information supplied by others. See original survey plans for details.
  4. This drawing is to be read in conjunction with all drawings and documents related to the project.

Rev	Date	Description	Drn	Chk	App
01	03/09/2024	FIRST DRAFT	TN	SR	OK

This drawing has been specifically prepared to meet the requirements of the named client and may contain design and innovative features which differ from conventional design standards.



www.marstonholdings.co.uk/projectcentre

---

Client



**Waltham Forest**

---

Project

PAY TO PARK REVIEW

---

Drawing Title

BUXTON ROAD, E17

---

Drawing Status

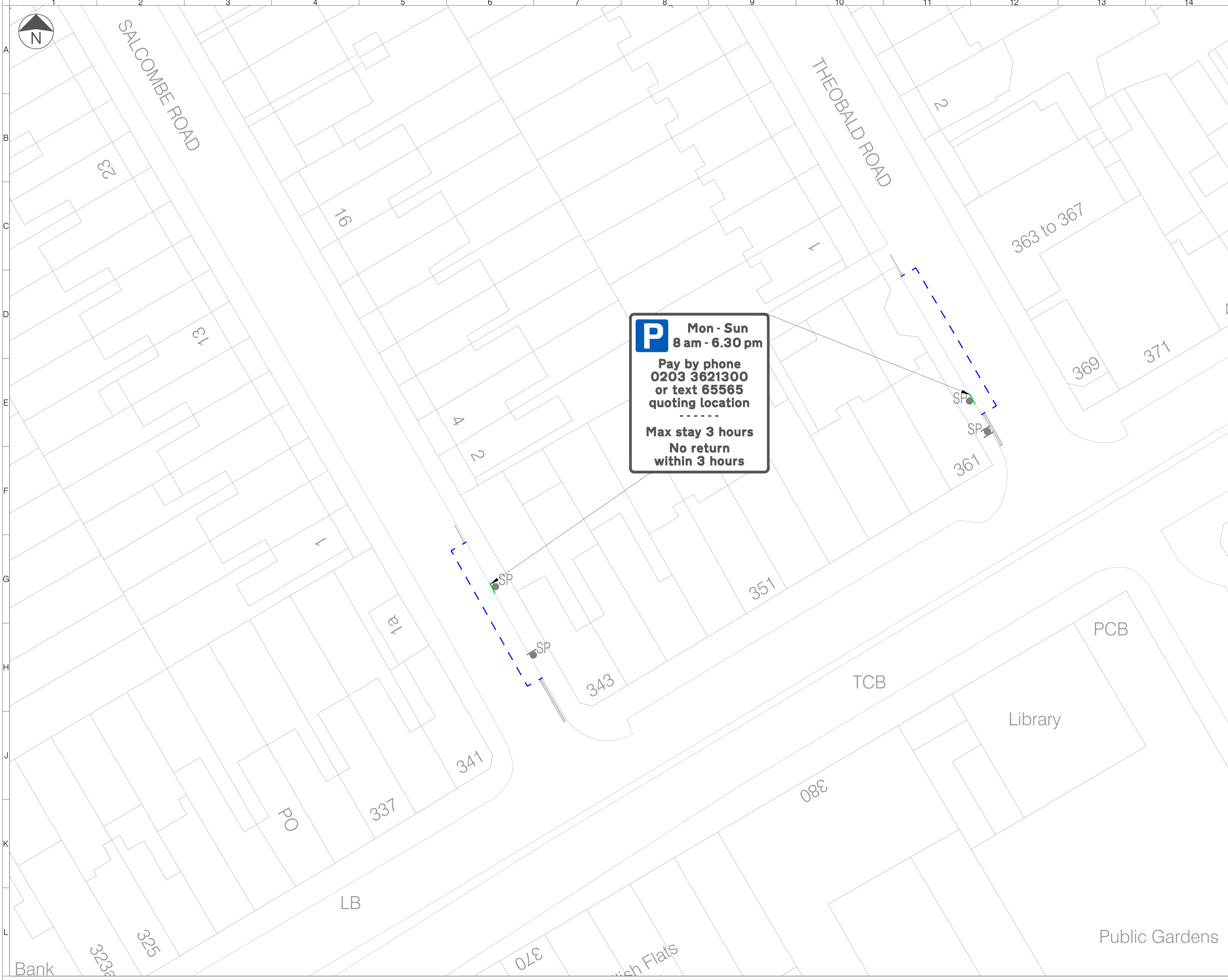
FIRST DRAFT

---

Drawn	Designed	Date	Scale	Size
TN	TN	SEP 24	1:200	A1

---

Drawing No.	Rev
1000010205-2-9001-WALTHAMSTOW-03-53	01



**LEGEND**

- - - Proposed Bay Changes
- - - Existing Parking Bay
- Existing Single / Double Yellow Line
- Existing Lamp Column
- Existing Telecommunication Pole
- Existing Bollard
- Existing Tree
- Existing Telecommunications Cabinet
- Existing Sign Post and Sign Plate
- Existing Sign Post and Sign Plate to be removed
- Proposed Sign Post and Proposed Sign Plate

**Please note:**  
 Sign design is indicative of the proposed restriction only, the parking sign installed on site may vary.

- NOTES**
1. Do not scale from this drawing.
  2. All dimensions are in metres unless otherwise specified.
  3. Background survey information supplied by others. See original survey plans for details.
  4. This drawing is to be read in conjunction with all drawings and documents related to the project.

Rev	Date	Description	Drn	Chk	App
01	03/09/2024	FIRST DRAFT	TN	SR	OK

This drawing has been specifically prepared to meet the requirements of the named client and may contain design and innovative features which differ from conventional design standards.

www.marstonholdings.co.uk/projectcentre

Client

**Waltham Forest**

Project

PAY TO PARK REVIEW

Drawing Title

SALCOMBE ROAD, THEOBALD ROAD E17

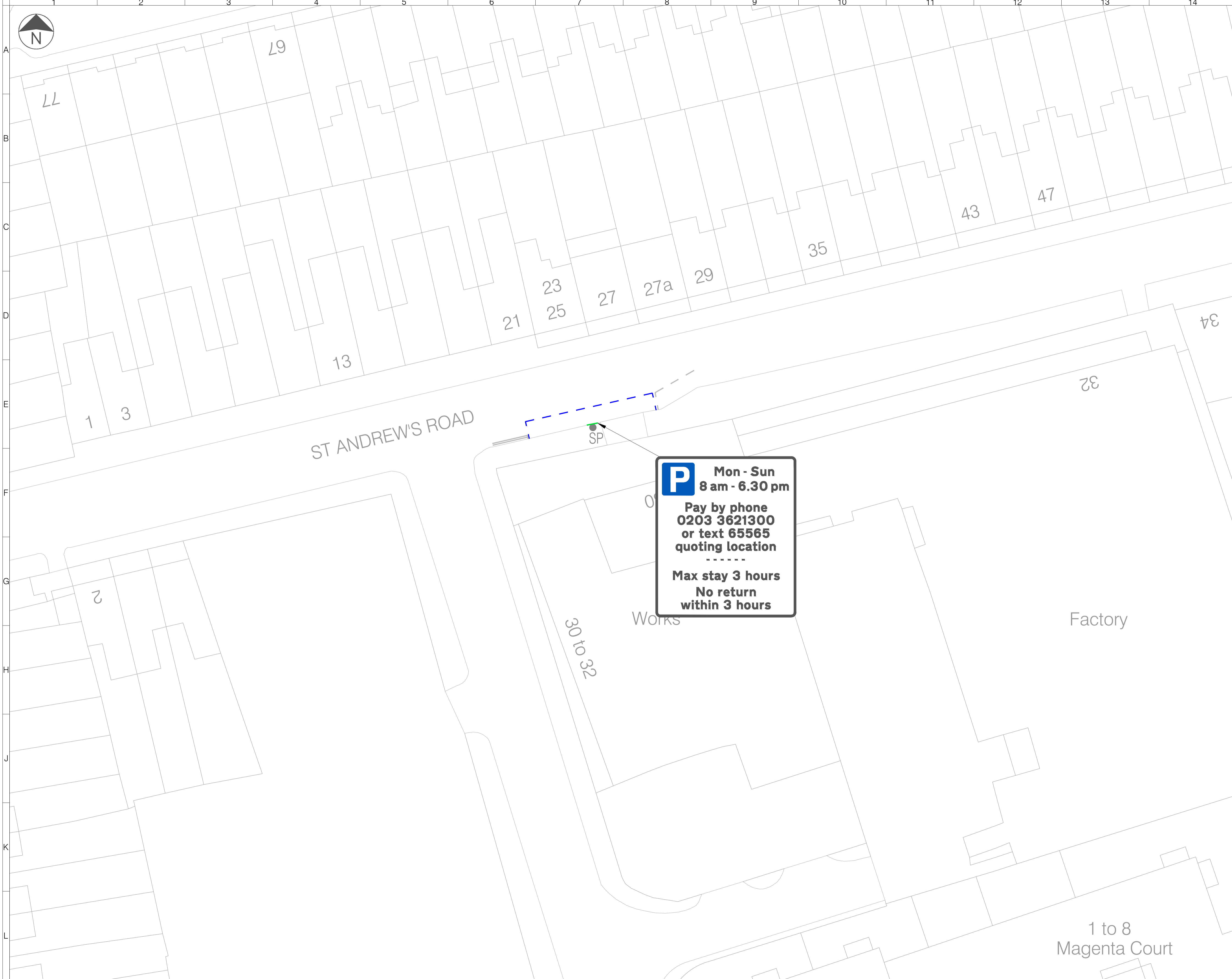
Drawing Status

**FIRST DRAFT**

Drawn	Designed	Date	Scale	Size
TN	TN	SEP 24	1:200	A1

Drawing No. 1000010205-2-9001-WALTHAMSTOW-03-54

Rev 01



**LEGEND**

- Proposed Bay Changes
- Existing Parking Bay
- Existing Single / Double Yellow Line
- Existing Lamp Column
- Existing Telecommunication Pole
- Existing Bollard
- Existing Tree
- Existing Telecommunications Cabinet
- Existing Sign Post and Sign Plate
- Existing Sign Post and Sign Plate to be removed
- Proposed Sign Post and Proposed Sign Plate

**Please note:**  
 Sign design is indicative of the proposed restriction only, the parking sign installed on site may vary.

- NOTES**
1. Do not scale from this drawing.
  2. All dimensions are in metres unless otherwise specified.
  3. Background survey information supplied by others. See original survey plans for details.
  4. This drawing is to be read in conjunction with all drawings and documents related to the project.

Rev	Date	Description	Drn	Chk	App
01	03/09/2024	FIRST DRAFT	TN	SR	OK

This drawing has been specifically prepared to meet the requirements of the named client and may contain design and innovative features which differ from conventional design standards.

www.marstonholdings.co.uk/projectcentre

Client

**Waltham Forest**

Project

PAY TO PARK REVIEW

**DRAFT**

ST ANDREWS ROAD, E17

Drawing Title

Drawing Status

**FIRST DRAFT**

Drawn	Designed	Date	Scale	Size
TN	TN	SEP 24	1:200	A1

Drawing No. 1000010205-2-9001-WALTHAMSTOW-03-55

Rev 01