

LEGEND

- Proposed Bay Changes
- Existing Parking Bay
- Existing Single / Double Yellow Line
- Existing Lamp Column
- Existing Telecommunication Pole
- Existing Bollard
- Existing Tree
- Existing Telecommunications Cabinet
- Existing Sign Post and Sign Plate
- Existing Sign Post and Sign Plate to be removed
- Proposed Sign Post and Proposed Sign Plate

Please note:
Sign design is indicative of the proposed restriction only, the parking sign installed on site may vary.

- NOTES**
1. Do not scale from this drawing.
 2. All dimensions are in metres unless otherwise specified.
 3. Background survey information supplied by others. See original survey plans for details.
 4. This drawing is to be read in conjunction with all drawings and documents related to the project.

Rev	Date	Description	Drn	Chk	App
01	03/09/2024	FIRST DRAFT	TN	SR	OK

This drawing has been specifically prepared to meet the requirements of the named client and may contain design and innovative features which differ from conventional design standards.



www.marstonholdings.co.uk/projectcentre

Client



Waltham Forest

Project

PAY TO PARK REVIEW

Drawing Title

STATION ROAD AND SPRINGFIELD ROAD, E4

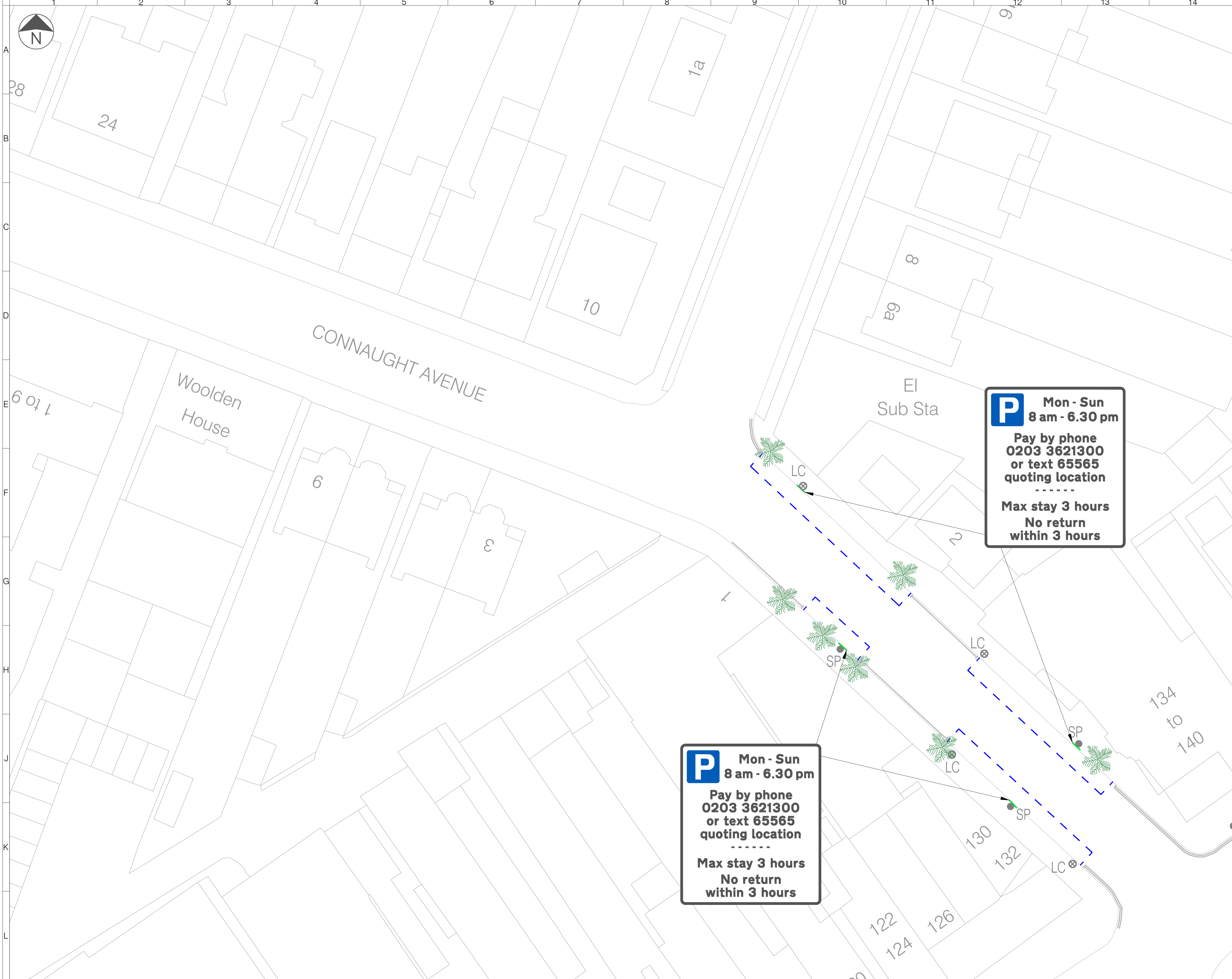
Drawing Status

FIRST DRAFT

Drawn	Designed	Date	Scale	Size
CR	TN	SEP 24	1:200	A1

Drawing No. 1000010205-2-9001-CHINGFORD-01-01

Rev 01



LEGEND

- Proposed Bay Changes
- Existing Parking Bay
- Existing Single / Double Yellow Line
- Existing Lamp Column
- ⊗ Existing Telecommunication Pole
- ⊙ Existing Bollard
- ✪ Existing Tree
- ⊞ Existing Telecommunications Cabinet
- ⊠ Existing Sign Post and Sign Plate
- ⊠ Existing Sign Post and Sign Plate to be removed
- ⊠ Proposed Sign Post and Proposed Sign Plate

Please note:
 Sign design is indicative of the proposed restriction only, the parking sign installed on site may vary.

- NOTES**
1. Do not scale from this drawing.
 2. All dimensions are in metres unless otherwise specified.
 3. Background survey information supplied by others. See original survey plans for details.
 4. This drawing is to be read in conjunction with all drawings and documents related to the project.

Rev	Date	Description	Drn	Chk	App
01	03/09/2024	FIRST DRAFT	TN	SR	OK

This drawing has been specifically prepared to meet the requirements of the named client and may contain design and innovative features which differ from conventional design standards.



www.marstonholdings.co.uk/projectcentre

Client



Waltham Forest

Project

PAY TO PARK REVIEW

Drawing Title

CONNAUGHT AVENUE, E4

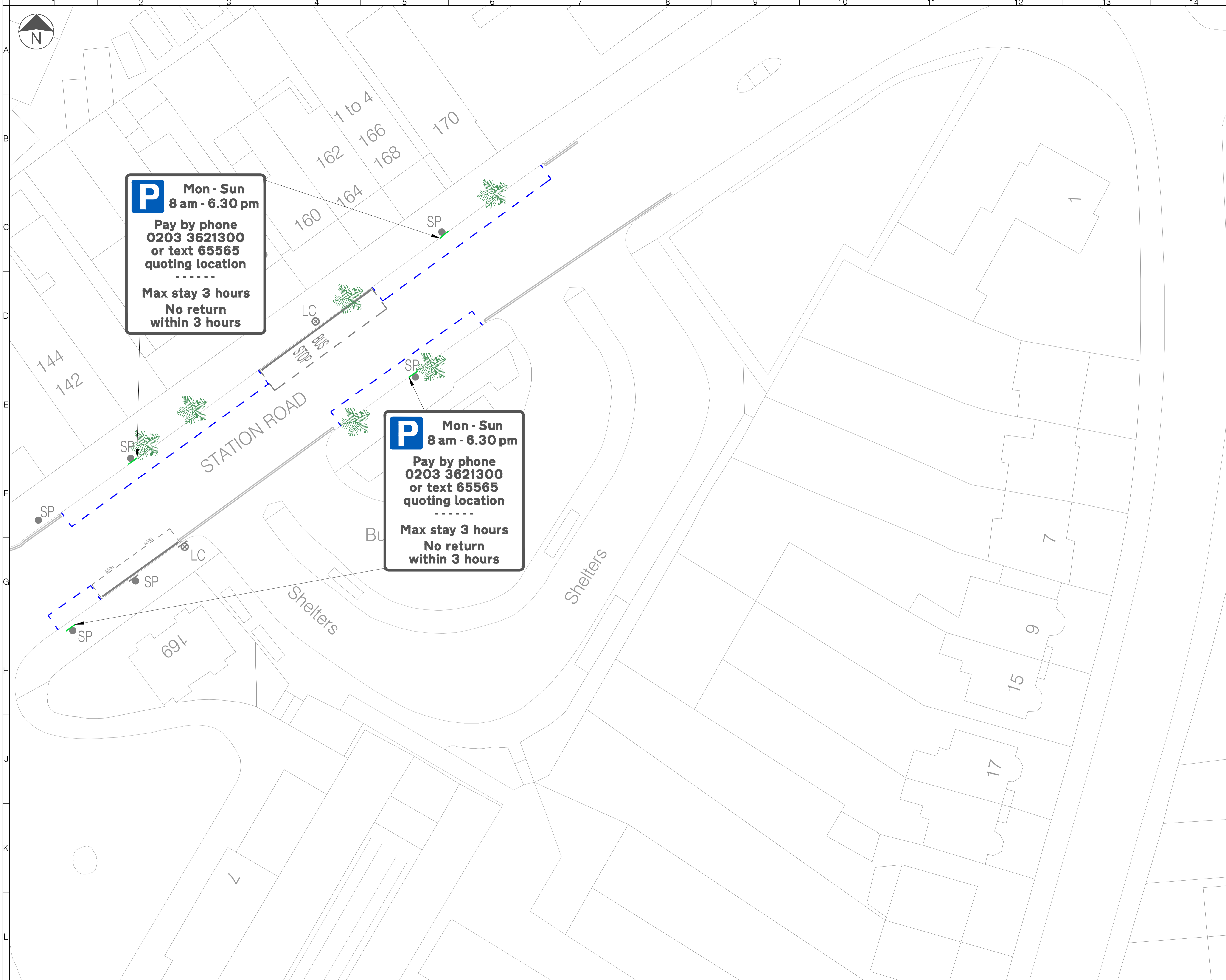
Drawing Status

FIRST DRAFT

Drawn	Designed	Date	Scale	Size
CR	TN	SEP 24	1:200	A1

Drawing No. 1000010205-2-9001-CHINGFORD-01-02





LEGEND

- Proposed Bay Changes
- Existing Parking Bay
- Existing Single / Double Yellow Line
- Existing Lamp Column
- Existing Telecommunication Pole
- Existing Bollard
- Existing Tree
- Existing Telecommunications Cabinet
- Existing Sign Post and Sign Plate
- Existing Sign Post and Sign Plate to be removed
- Proposed Sign Post and Proposed Sign Plate

Please note:
 Sign design is indicative of the proposed restriction only, the parking sign installed on site may vary.

- NOTES**
1. Do not scale from this drawing.
 2. All dimensions are in metres unless otherwise specified.
 3. Background survey information supplied by others. See original survey plans for details.
 4. This drawing is to be read in conjunction with all drawings and documents related to the project.

Rev	Date	Description	Drn	Chk	App
01	03/09/2024	FIRST DRAFT	TN	SR	OK

This drawing has been specifically prepared to meet the requirements of the named client and may contain design and innovative features which differ from conventional design standards.



www.marstonholdings.co.uk/projectcentre

Client



Waltham Forest

Project

PAY TO PARK REVIEW

DRAFT

STATION ROAD, E4

Drawing Title

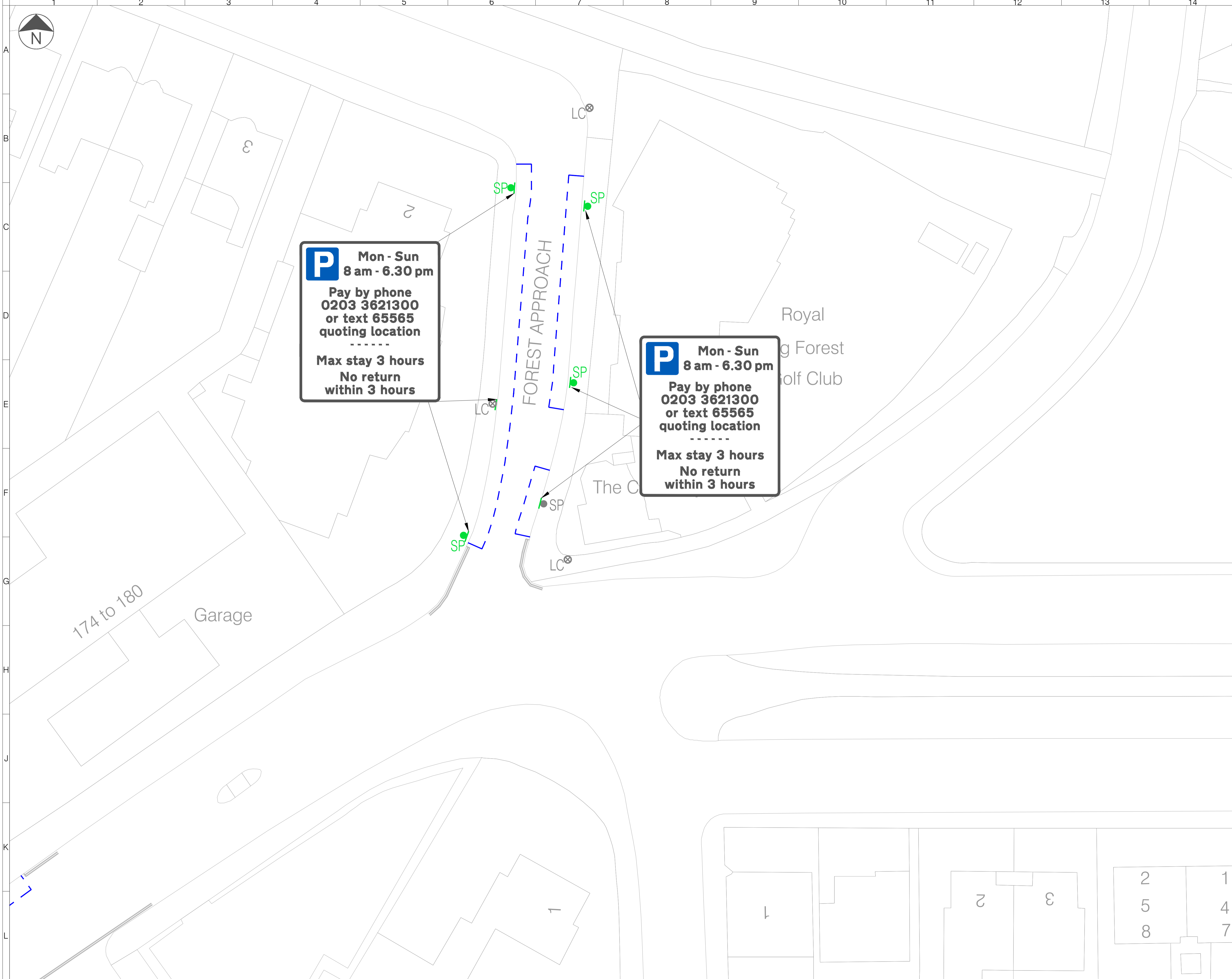
Drawing Status

FIRST DRAFT

Drawn	Designed	Date	Scale	Size
CR	TN	SEP 24	1:100	A1

Drawing No. 1000010205-2-9001-CHINGFORD-01-03

Rev 01



LEGEND

- Proposed Bay Changes
- Existing Parking Bay
- Existing Single / Double Yellow Line
- LC Existing Lamp Column
- SP Existing Telecommunication Pole
- B Existing Bollard
- T Existing Tree
- TC Existing Telecommunications Cabinet
- SP Existing Sign Post and Sign Plate
- SP Existing Sign Post and Sign Plate to be removed
- SP Proposed Sign Post and Proposed Sign Plate

Please note:
 Sign design is indicative of the proposed restriction only, the parking sign installed on site may vary.

- NOTES**
1. Do not scale from this drawing.
 2. All dimensions are in metres unless otherwise specified.
 3. Background survey information supplied by others. See original survey plans for details.
 4. This drawing is to be read in conjunction with all drawings and documents related to the project.

Rev	Date	Description	Drn	Chk	App
01	03/09/2024	FIRST DRAFT	TN	SR	OK

This drawing has been specifically prepared to meet the requirements of the named client and may contain design and innovative features which differ from conventional design standards.



www.marstonholdings.co.uk/projectcentre

Client



Waltham Forest

Project

PAY TO PARK REVIEW

Drawing Title

FOREST APPROACH, E4

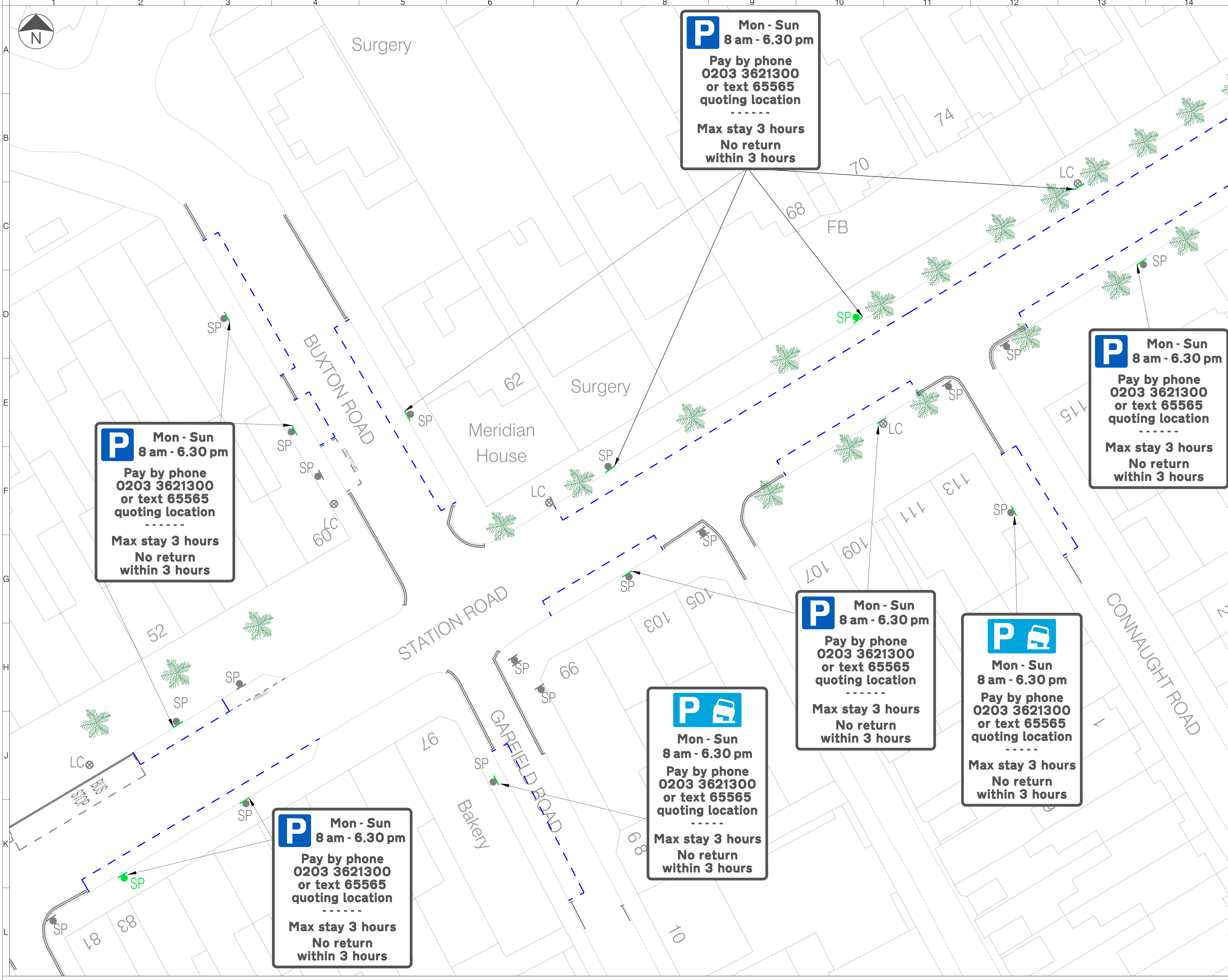
Drawing Status

FIRST DRAFT

Drawn	Designed	Date	Scale	Size
CR	TN	SEP 24	1:200	A1

Drawing No. 1000010205-2-9001-CHINGFORD-01-04

Rev 01



LEGEND

- Proposed Bay Changes
- Existing Parking Bay
- Existing Single / Double Yellow Line
- Existing Lamp Column
- Existing Telecommunication Pole
- Existing Bollard
- Existing Tree
- Existing Telecommunications Cabinet
- Existing Sign Post and Sign Plate
- Existing Sign Post and Sign Plate to be removed
- Proposed Sign Post and Proposed Sign Plate

Please note:
Sign design is indicative of the proposed restriction only, the parking sign installed on site may vary.

- NOTES**
- Do not scale from this drawing.
 - All dimensions are in metres unless otherwise specified.
 - Background survey information supplied by others. See original survey plans for details.
 - This drawing is to be read in conjunction with all drawings and documents related to the project.

Rev	Date	Description	Drn	Chk	App
01	03/09/2024	FIRST DRAFT	TN	SR	OK

This drawing has been specifically prepared to meet the requirements of the named client and may contain design and innovative features which differ from conventional design standards.

PROJECT CENTRE
www.marstonholdings.co.uk/projectcentre

Client: **Waltham Forest**

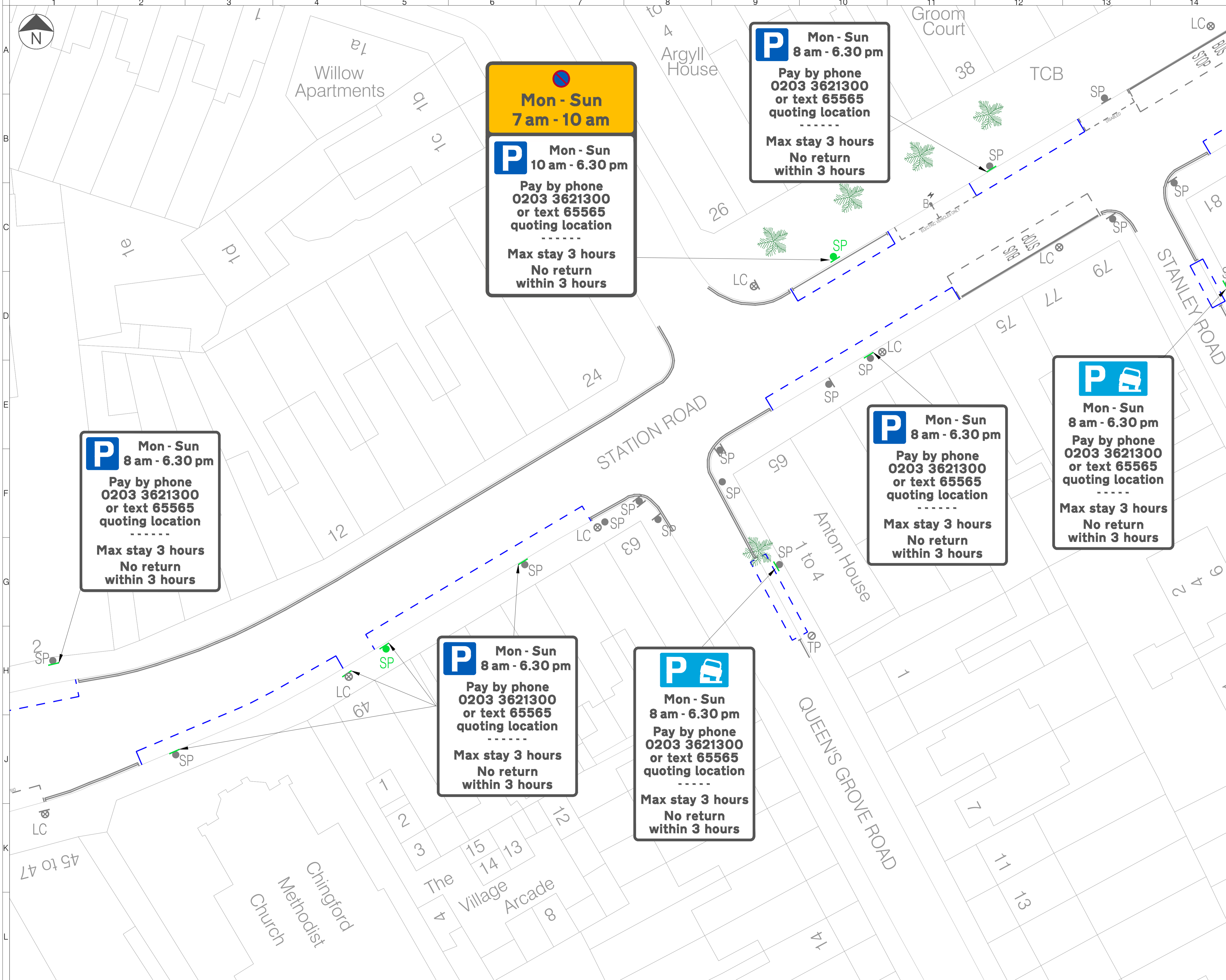
Project: **PAY TO PARK REVIEW**

Drawing Title: **STATION ROAD, CONNAUGHT ROAD, BUXTON ROAD AND GARFIELD ROAD, E4**

Drawing Status: **FIRST DRAFT**

Drawn	Designed	Date	Scale	Size
CR	TN	SEP 24	1:200	A1

Drawing No. 1000010205-2-9001-CHINGFORD-01-05 Rev 01



**Mon - Sun
7 am - 10 am**

P Mon - Sun
10 am - 6.30 pm

Pay by phone
0203 3621300
or text 65565
quoting location

Max stay 3 hours
No return
within 3 hours

P Mon - Sun
8 am - 6.30 pm

Pay by phone
0203 3621300
or text 65565
quoting location

Max stay 3 hours
No return
within 3 hours

P Mon - Sun
8 am - 6.30 pm

Pay by phone
0203 3621300
or text 65565
quoting location

Max stay 3 hours
No return
within 3 hours

P Mon - Sun
8 am - 6.30 pm

Pay by phone
0203 3621300
or text 65565
quoting location

Max stay 3 hours
No return
within 3 hours

P Mon - Sun
8 am - 6.30 pm

Pay by phone
0203 3621300
or text 65565
quoting location

Max stay 3 hours
No return
within 3 hours

P Mon - Sun
8 am - 6.30 pm

Pay by phone
0203 3621300
or text 65565
quoting location

Max stay 3 hours
No return
within 3 hours

P Mon - Sun
8 am - 6.30 pm

Pay by phone
0203 3621300
or text 65565
quoting location

Max stay 3 hours
No return
within 3 hours

- LEGEND**
- Proposed Bay Changes
 - Existing Parking Bay
 - Existing Single / Double Yellow Line
 - Existing Lamp Column
 - Existing Telecommunication Pole
 - Existing Bollard
 - Existing Tree
 - Existing Telecommunications Cabinet
 - Existing Sign Post and Sign Plate
 - Existing Sign Post and Sign Plate to be removed
 - Proposed Sign Post and Proposed Sign Plate

Please note:
Sign design is indicative of the proposed restriction only, the parking sign installed on site may vary.

- NOTES**
1. Do not scale from this drawing.
 2. All dimensions are in metres unless otherwise specified.
 3. Background survey information supplied by others. See original survey plans for details.
 4. This drawing is to be read in conjunction with all drawings and documents related to the project.

Rev	Date	Description	Drn	Chk	App
01	03/09/2024	FIRST DRAFT	TN	SR	OK



Client:

Project: PAY TO PARK REVIEW

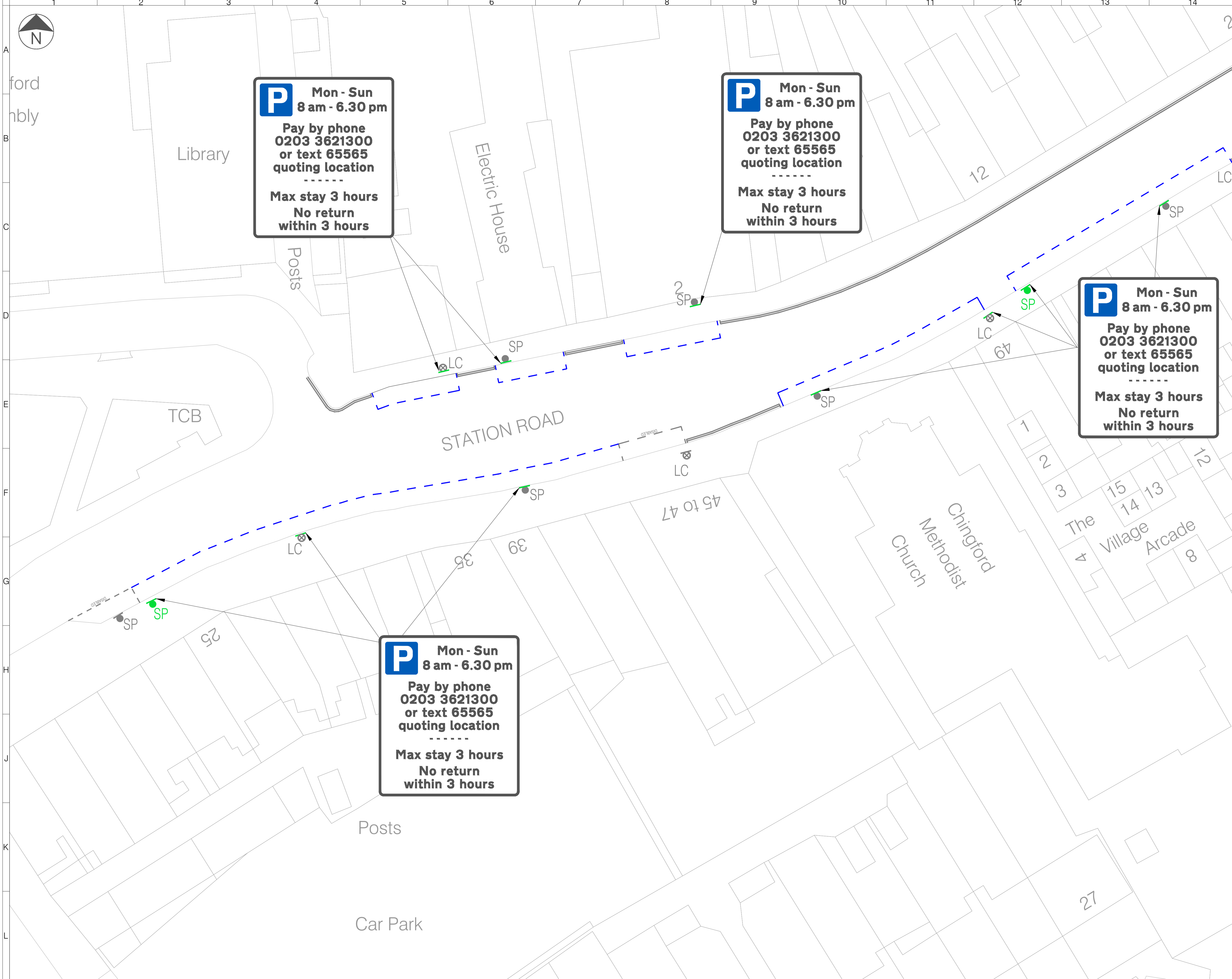
Drawing Title: STATION ROAD, STANLEY ROAD AND QUEENS GROVE ROAD, E4

Drawing Status: FIRST DRAFT

Drawn	Designed	Date	Scale	Size
CR	TN	SEP 24	1:200	A1

Drawing No. 1000010205-2-9001-CHINGFORD-01-06

Rev 01



LEGEND

- - - Proposed Bay Changes
- Existing Parking Bay
- Existing Single / Double Yellow Line
- Existing Lamp Column
- Existing Telecommunication Pole
- Existing Bollard
- + Existing Tree
- Existing Telecommunications Cabinet
- Existing Sign Post and Sign Plate
- + Existing Sign Post and Sign Plate to be removed
- + Proposed Sign Post and Proposed Sign Plate

Please note:
Sign design is indicative of the proposed restriction only, the parking sign installed on site may vary.

- NOTES**
1. Do not scale from this drawing.
 2. All dimensions are in metres unless otherwise specified.
 3. Background survey information supplied by others. See original survey plans for details.
 4. This drawing is to be read in conjunction with all drawings and documents related to the project.

Rev	Date	Description	Drn	Chk	App
01	03/09/2024	FIRST DRAFT	TN	SR	OK

This drawing has been specifically prepared to meet the requirements of the named client and may contain design and innovative features which differ from conventional design standards.

www.marstonholdings.co.uk/projectcentre

Client

Project

PAY TO PARK REVIEW

DRAFT

STATION ROAD, E4

Drawing Title

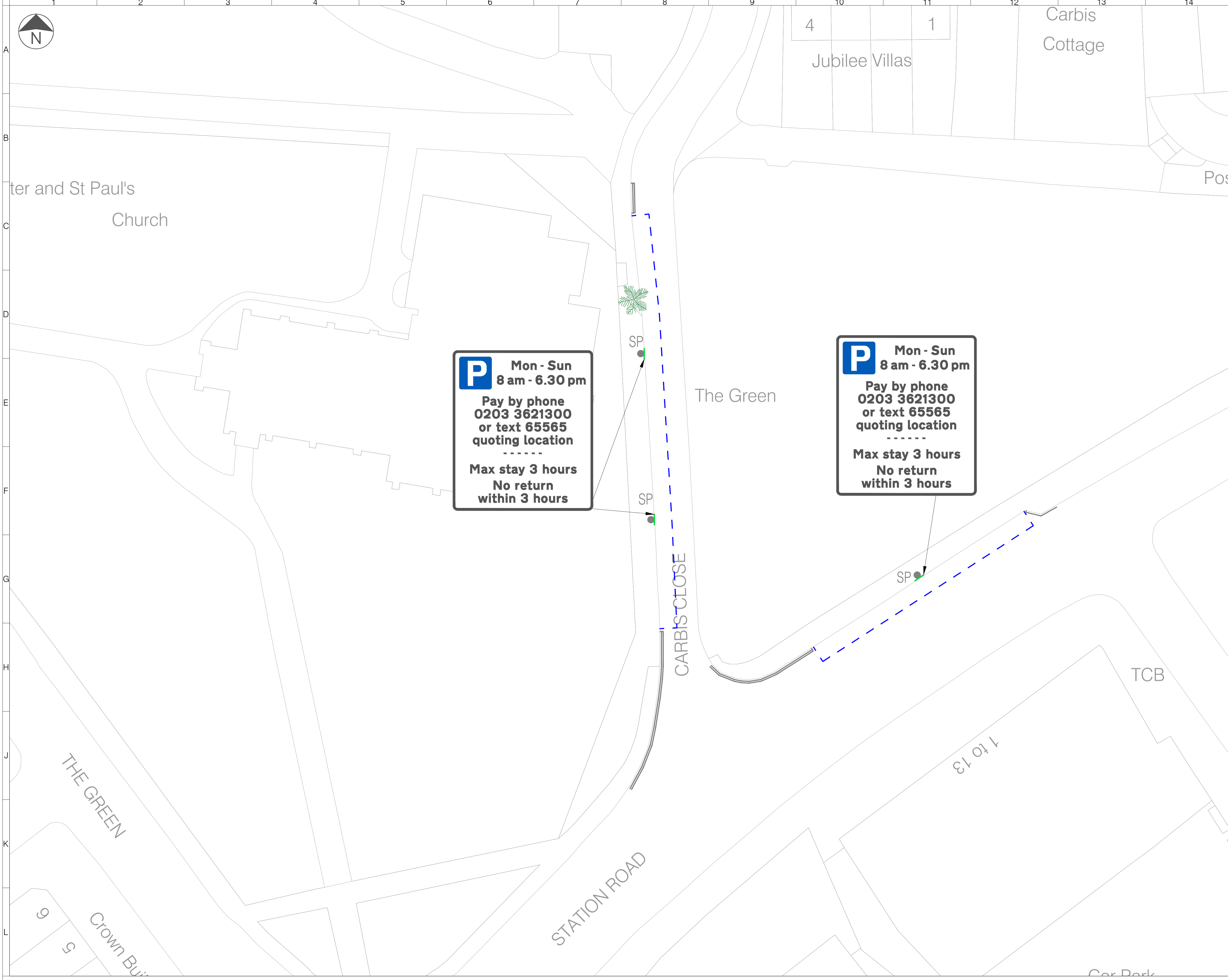
Drawing Status

FIRST DRAFT

Drawn	Designed	Date	Scale	Size
CR	TN	SEP 24	1:200	A1

Drawing No. 1000010205-2-9001-CHINGFORD-01-07

Rev 01



LEGEND

- - - - Proposed Bay Changes
- - - - Existing Parking Bay
- Existing Single / Double Yellow Line
- Existing Lamp Column
- Existing Telecommunication Pole
- Existing Bollard
- ✪ Existing Tree
- Existing Telecommunications Cabinet
- ▼ Existing Sign Post and Sign Plate
- ▼ Existing Sign Post and Sign Plate to be removed
- Proposed Sign Post and Proposed Sign Plate

Please note:
 Sign design is indicative of the proposed restriction only, the parking sign installed on site may vary.

- NOTES**
1. Do not scale from this drawing.
 2. All dimensions are in metres unless otherwise specified.
 3. Background survey information supplied by others. See original survey plans for details.
 4. This drawing is to be read in conjunction with all drawings and documents related to the project.

Rev	Date	Description	Drn	Chk	App
01	03/09/2024	FIRST DRAFT	TN	SR	OK

This drawing has been specifically prepared to meet the requirements of the named client and may contain design and innovative features which differ from conventional design standards.

www.marstonholdings.co.uk/projectcentre

Client

Waltham Forest

Project

PAY TO PARK REVIEW

Drawing Title

CARBIS CLOSE AND STATION ROAD, E4

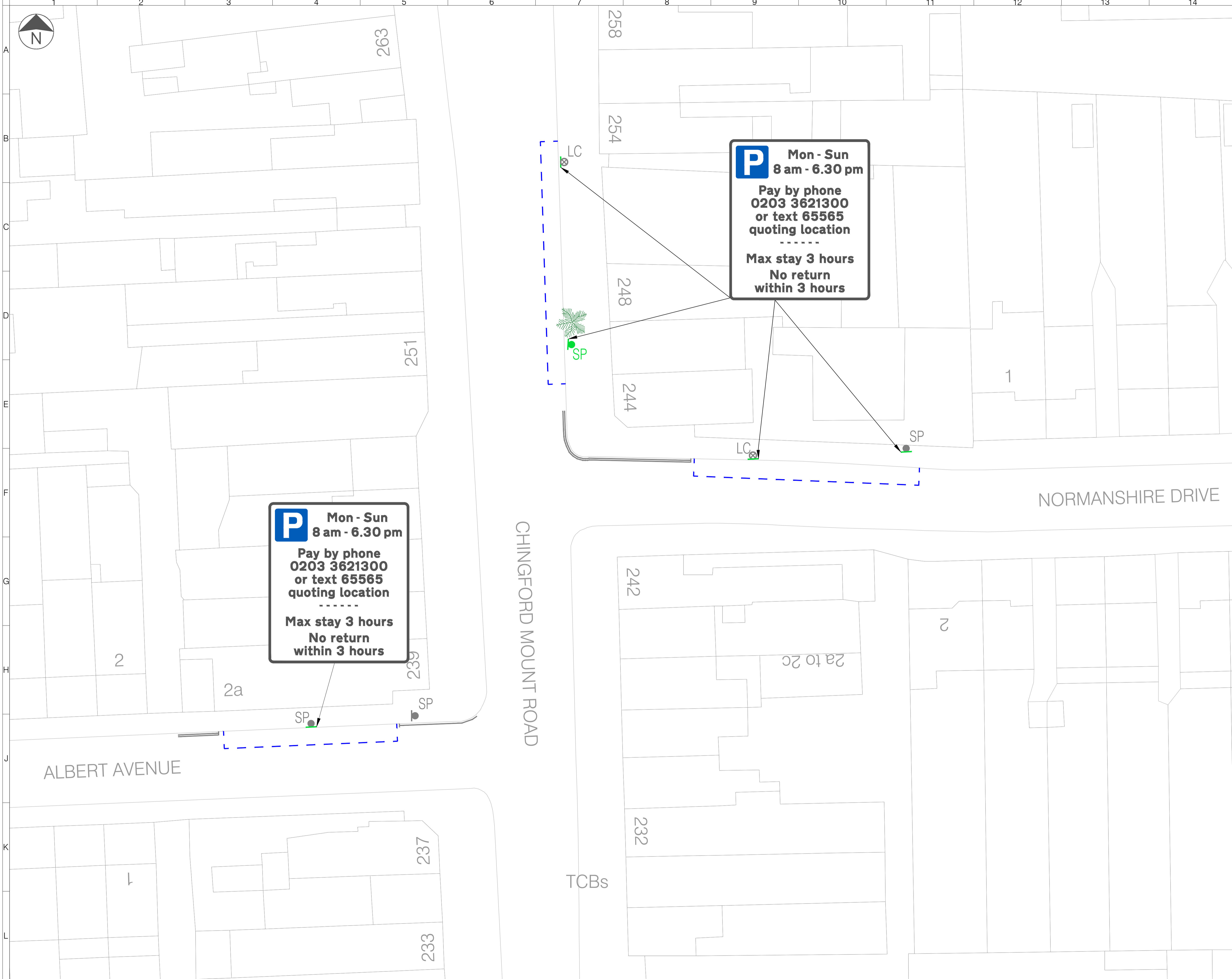
Drawing Status

FIRST DRAFT

Drawn	Designed	Date	Scale	Size
CR	TN	SEP 24	1:200	A1

Drawing No. 1000010205-2-9001-CHINGFORD-01-08

Rev 01



LEGEND

- - - - Proposed Bay Changes
- - - - Existing Parking Bay
- Existing Single / Double Yellow Line
- Existing Lamp Column
- Existing Telecommunication Pole
- Existing Bollard
- ✪ Existing Tree
- Existing Telecommunications Cabinet
- Existing Sign Post and Sign Plate
- Existing Sign Post and Sign Plate to be removed
- Proposed Sign Post and Proposed Sign Plate

Please note:
 Sign design is indicative of the proposed restriction only, the parking sign installed on site may vary.

- NOTES**
1. Do not scale from this drawing.
 2. All dimensions are in metres unless otherwise specified.
 3. Background survey information supplied by others. See original survey plans for details.
 4. This drawing is to be read in conjunction with all drawings and documents related to the project.

Rev	Date	Description	Drn	Chk	App
01	03/09/2024	FIRST DRAFT	TN	SR	OK

This drawing has been specifically prepared to meet the requirements of the named client and may contain design and innovative features which differ from conventional design standards.



www.marstonholdings.co.uk/projectcentre

Client



Waltham Forest

Project

PAY TO PARK REVIEW

Drawing Title

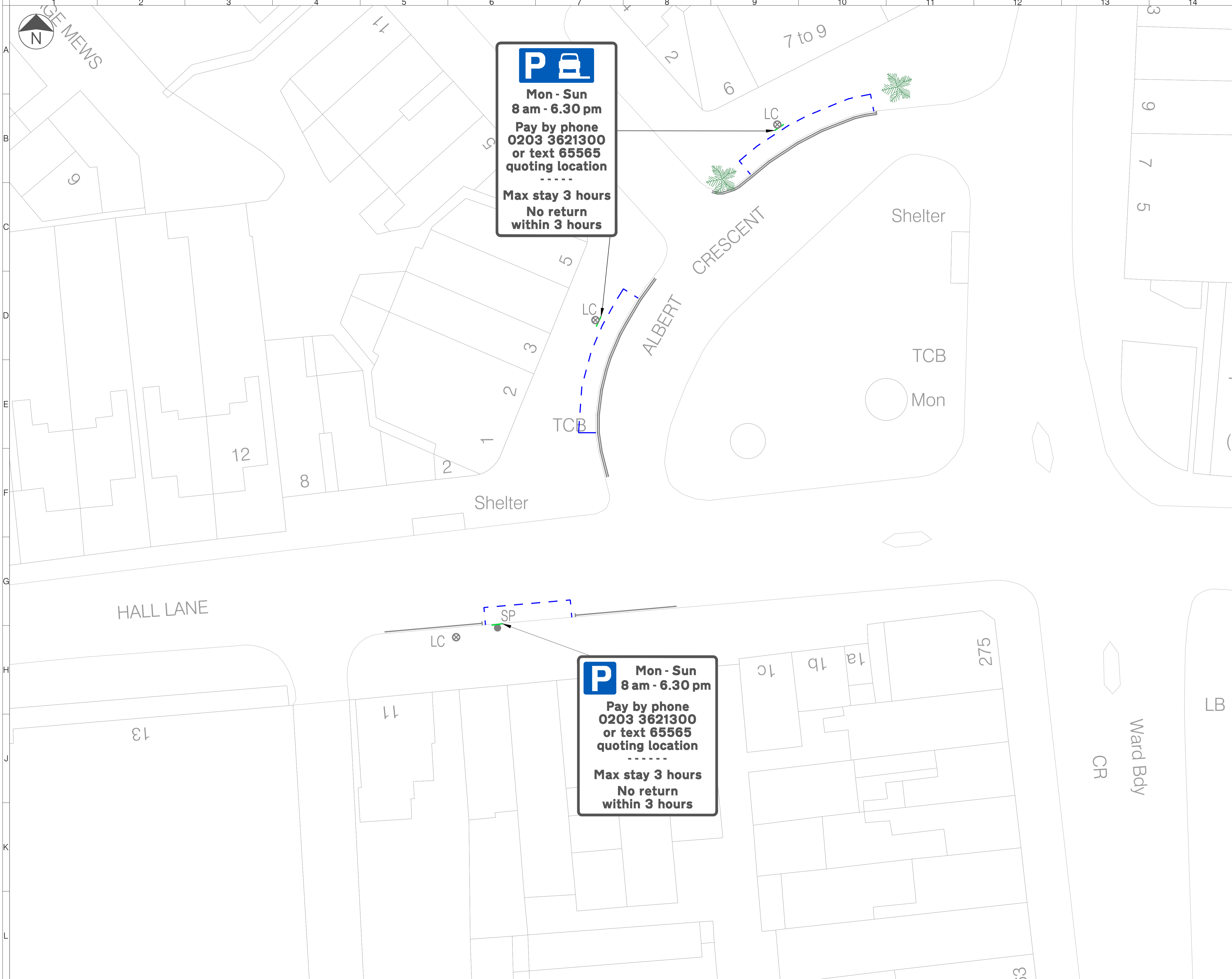
NORMANSHIRE DRIVE AND ALBERT AVENUE
AND CHINGFORD MOUNT ROAD, E4


Drawing Status

FIRST DRAFT


Drawn	Designed	Date	Scale	Size
CR	TN	SEP 24	1:200	A1

Drawing No. 1000010205-2-9001-CHINGFORD-01-09 Rev 01














P 
Mon - Sun
8 am - 6.30 pm
Pay by phone
0203 3621300
or text 65565
quoting location

Max stay 3 hours
No return
within 3 hours

P 
Mon - Sun
8 am - 6.30 pm
Pay by phone
0203 3621300
or text 65565
quoting location

Max stay 3 hours
No return
within 3 hours

LEGEND

-  Proposed Bay Changes
-  Existing Parking Bay
-  Existing Single / Double Yellow Line
-  Existing Lamp Column
-  Existing Telecommunication Pole
-  Existing Bollard
-  Existing Tree
-  Existing Telecommunications Cabinet
-  Existing Sign Post and Sign Plate
-  Existing Sign Post and Sign Plate to be removed
-  Proposed Sign Post and Proposed Sign Plate

Please note:
 Sign design is indicative of the proposed restriction only, the parking sign installed on site may vary.

- NOTES**
1. Do not scale from this drawing.
 2. All dimensions are in metres unless otherwise specified.
 3. Background survey information supplied by others. See original survey plans for details.
 4. This drawing is to be read in conjunction with all drawings and documents related to the project.

Rev	Date	Description	Drn	Chk	App
01	03/09/2024	FIRST DRAFT	TN	SR	OK

This drawing has been specifically prepared to meet the requirements of the named client and may contain design and innovative features which differ from conventional design standards.

PROJECT CENTRE
www.marstonholdings.co.uk/projectcentre

Client

Waltham Forest

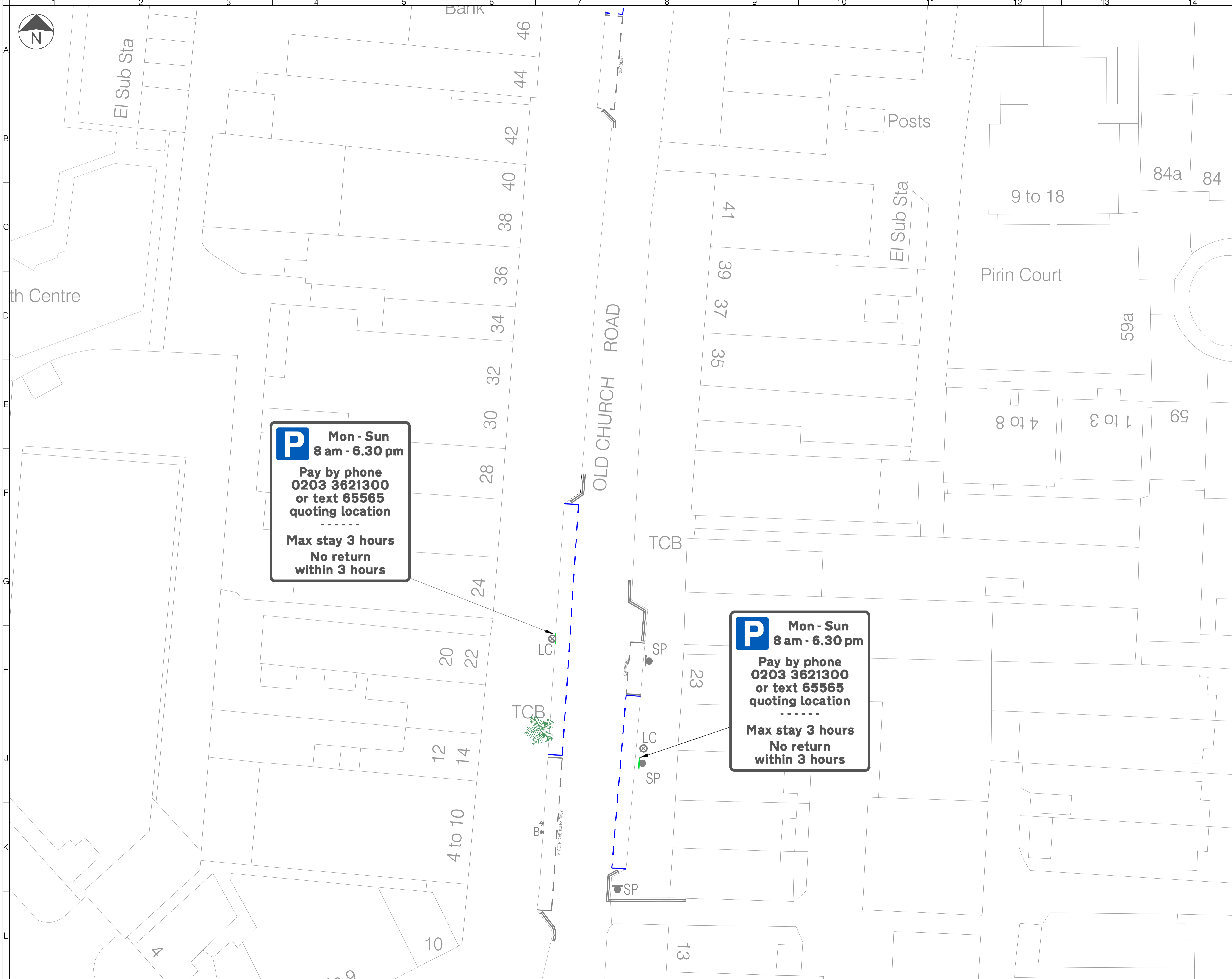
Project
 PAY TO PARK REVIEW

Drawing Title
 ALBERT CRESCENT AND HALL LANE, E4

Drawing Status
FIRST DRAFT

Drawn	Designed	Date	Scale	Size
CR	TN	SEP 24	1:200	A1

Drawing No. 1000010205-2-9001-CHINGFORD-01-010 Rev 01



LEGEND

- Proposed Bay Changes
- Existing Parking Bay
- Existing Single / Double Yellow Line
- Existing Lamp Column
- Existing Telecommunication Pole
- Existing Bollard
- Existing Tree
- Existing Telecommunications Cabinet
- Existing Sign Post and Sign Plate
- Existing Sign Post and Sign Plate to be removed
- Proposed Sign Post and Proposed Sign Plate

Please note:
 Sign design is indicative of the proposed restriction only, the parking sign installed on site may vary.

- NOTES**
1. Do not scale from this drawing.
 2. All dimensions are in metres unless otherwise specified.
 3. Background survey information supplied by others. See original survey plans for details.
 4. This drawing is to be read in conjunction with all drawings and documents related to the project.

Rev	Date	Description	Drn	Chk	App
01	03/09/2024	FIRST DRAFT	TN	SR	OK

This drawing has been specifically prepared to meet the requirements of the named client and may contain design and innovative features which differ from conventional design standards.



www.marstonholdings.co.uk/projectcentre

Client



Project

PAY TO PARK REVIEW

Drawing Title

OLD CHURCH ROAD E4

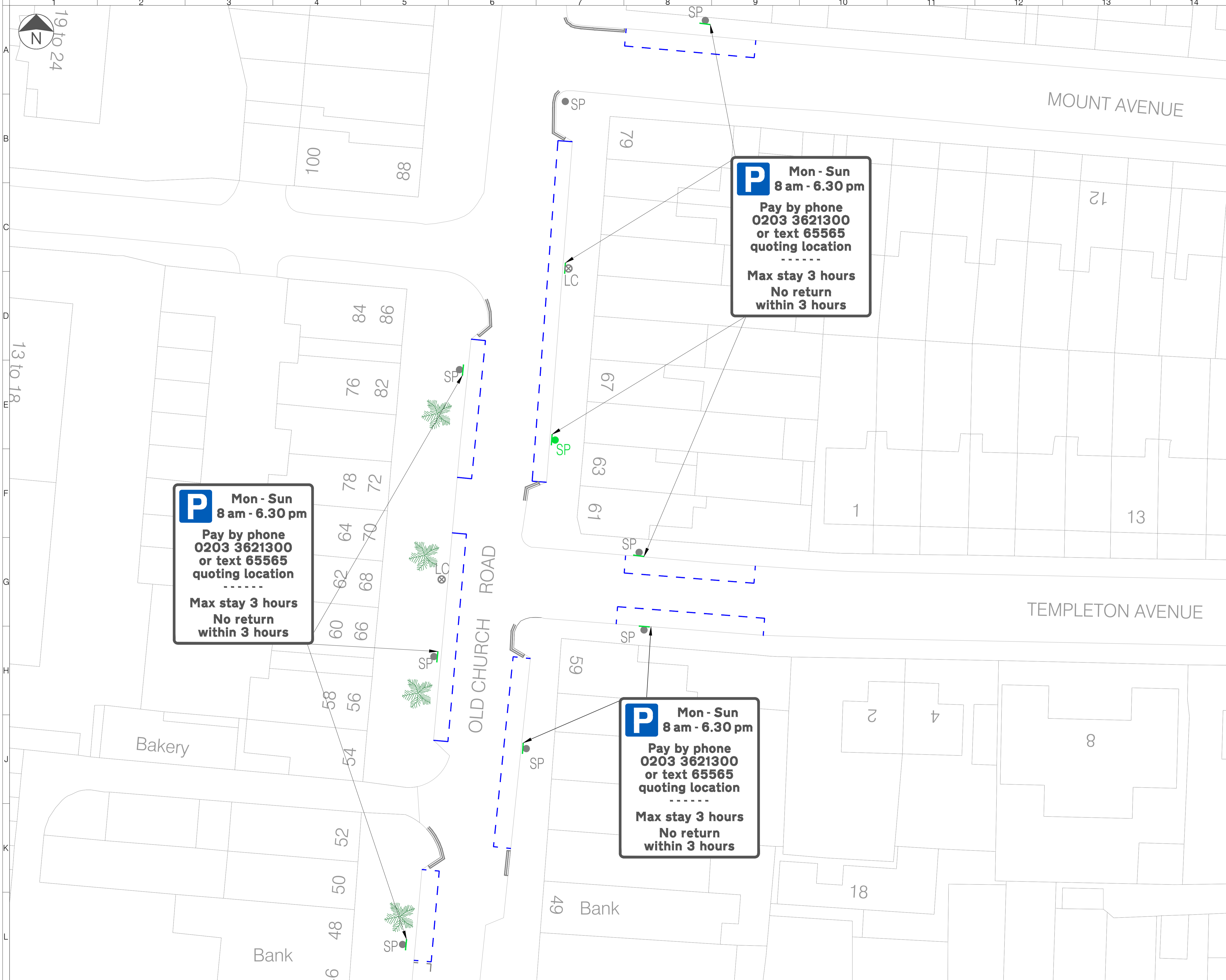
Drawing Status

FIRST DRAFT

Drawn	Designed	Date	Scale	Size
CR	TN	SEP 24	1:200	A1

Drawing No. 1000010205-2-9001-CHINGFORD-01-011

Rev 01



LEGEND

- - - - Proposed Bay Changes
- Existing Parking Bay
- Existing Single / Double Yellow Line
- Existing Lamp Column
- Existing Telecommunication Pole
- Existing Bollard
- ✱ Existing Tree
- Existing Telecommunications Cabinet
- Existing Sign Post and Sign Plate
- ✱ Existing Sign Post and Sign Plate to be removed
- ✱ Proposed Sign Post and Proposed Sign Plate

Please note:
 Sign design is indicative of the proposed restriction only, the parking sign installed on site may vary.

- NOTES**
1. Do not scale from this drawing.
 2. All dimensions are in metres unless otherwise specified.
 3. Background survey information supplied by others. See original survey plans for details.
 4. This drawing is to be read in conjunction with all drawings and documents related to the project.

Rev	Date	Description	Drn	Chk	App
01	03/09/2024	FIRST DRAFT			CR

This drawing has been specifically prepared to meet the requirements of the named client and may contain design and innovative features which differ from conventional design standards.



www.marstonholdings.co.uk/projectcentre

Client



Project

PAY TO PARK REVIEW

Drawing Title

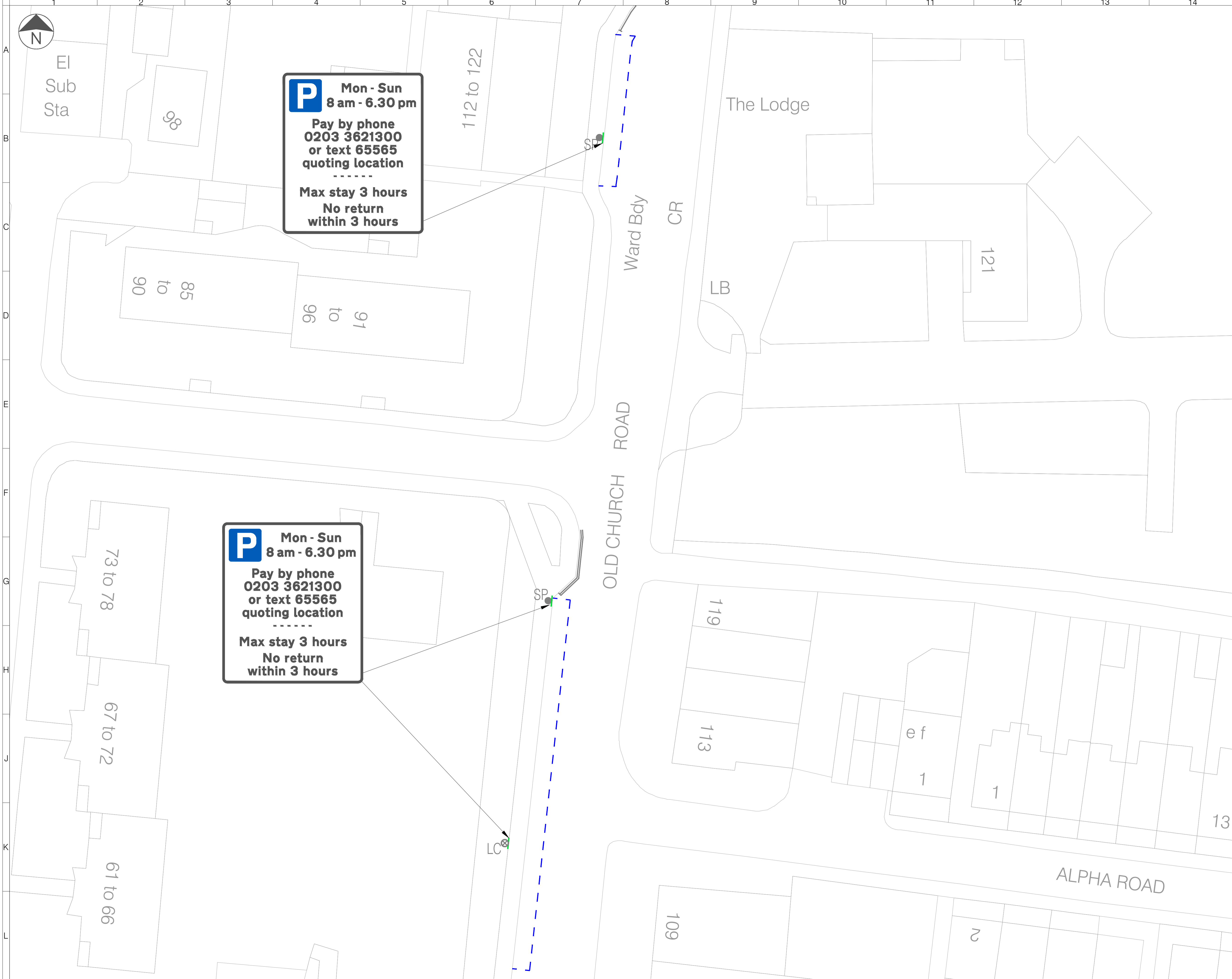
OLD CHURCH ROAD, TEMPLETON AVENUE AND MOUNT AVENUE, E4

Drawing Status

FIRST DRAFT

Drawn	Designed	Date	Scale	Size
CR	TN	SEP 24	1:200	A1

Drawing No.	Rev
1000010205-2-9001-CHINGFORD-01-012	01



P Mon - Sun
8 am - 6.30 pm
Pay by phone
0203 3621300
or text 65565
quoting location

Max stay 3 hours
No return
within 3 hours

P Mon - Sun
8 am - 6.30 pm
Pay by phone
0203 3621300
or text 65565
quoting location

Max stay 3 hours
No return
within 3 hours

LEGEND

- Proposed Bay Changes
- Existing Parking Bay
- Existing Single / Double Yellow Line
- Existing Lamp Column
- Existing Telecommunication Pole
- Existing Bollard
- Existing Tree
- Existing Telecommunications Cabinet
- Existing Sign Post and Sign Plate
- Existing Sign Post and Sign Plate to be removed
- Proposed Sign Post and Proposed Sign Plate

Please note:
Sign design is indicative of the proposed restriction only, the parking sign installed on site may vary.

- NOTES**
1. Do not scale from this drawing.
 2. All dimensions are in metres unless otherwise specified.
 3. Background survey information supplied by others. See original survey plans for details.
 4. This drawing is to be read in conjunction with all drawings and documents related to the project.

Rev	Date	Description	Drn	Chk	App
01	03/09/2024	FIRST DRAFT			CR

This drawing has been specifically prepared to meet the requirements of the named client and may contain design and innovative features which differ from conventional design standards.



www.marstonholdings.co.uk/projectcentre

Client



Waltham Forest

Project

PAY TO PARK REVIEW

Drawing Title

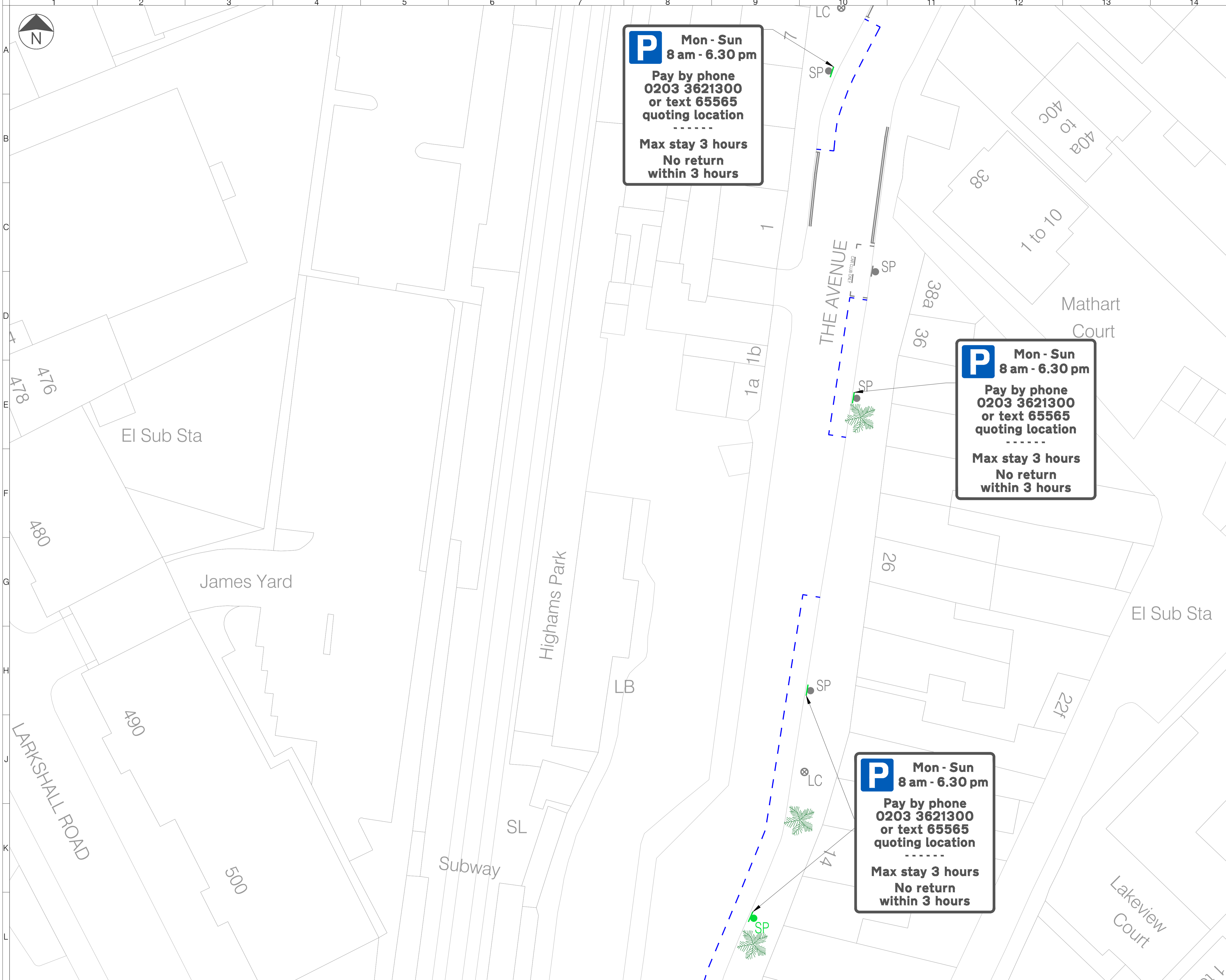
OLD CHURCH ROAD, E4

Drawing Status

FIRST DRAFT

Drawn	Designed	Date	Scale	Size
CR	TN	SEP 24	1:200	A1

Drawing No.	Rev
1000010205-2-9001-CHINGFORD-01-013	01



P Mon - Sun
8 am - 6.30 pm
Pay by phone
0203 3621300
or text 65565
quoting location

Max stay 3 hours
No return
within 3 hours

P Mon - Sun
8 am - 6.30 pm
Pay by phone
0203 3621300
or text 65565
quoting location

Max stay 3 hours
No return
within 3 hours

P Mon - Sun
8 am - 6.30 pm
Pay by phone
0203 3621300
or text 65565
quoting location

Max stay 3 hours
No return
within 3 hours

LEGEND

- Proposed Bay Changes
- Existing Parking Bay
- Existing Single / Double Yellow Line
- Existing Lamp Column
- Existing Telecommunication Pole
- Existing Bollard
- Existing Tree
- Existing Telecommunications Cabinet
- Existing Sign Post and Sign Plate
- Existing Sign Post and Sign Plate to be removed
- Proposed Sign Post and Proposed Sign Plate

Please note:
Sign design is indicative of the proposed restriction only, the parking sign installed on site may vary.

- NOTES**
1. Do not scale from this drawing.
 2. All dimensions are in metres unless otherwise specified.
 3. Background survey information supplied by others. See original survey plans for details.
 4. This drawing is to be read in conjunction with all drawings and documents related to the project.

Rev	Date	Description	Drn	Chk	App
01	03/09/2024	FIRST DRAFT			CR

This drawing has been specifically prepared to meet the requirements of the named client and may contain design and innovative features which differ from conventional design standards.



www.marstonholdings.co.uk/projectcentre

Client



Waltham Forest

Project

PAY TO PARK REVIEW

DRAFT

THE AVENUE, E4

Drawing Title

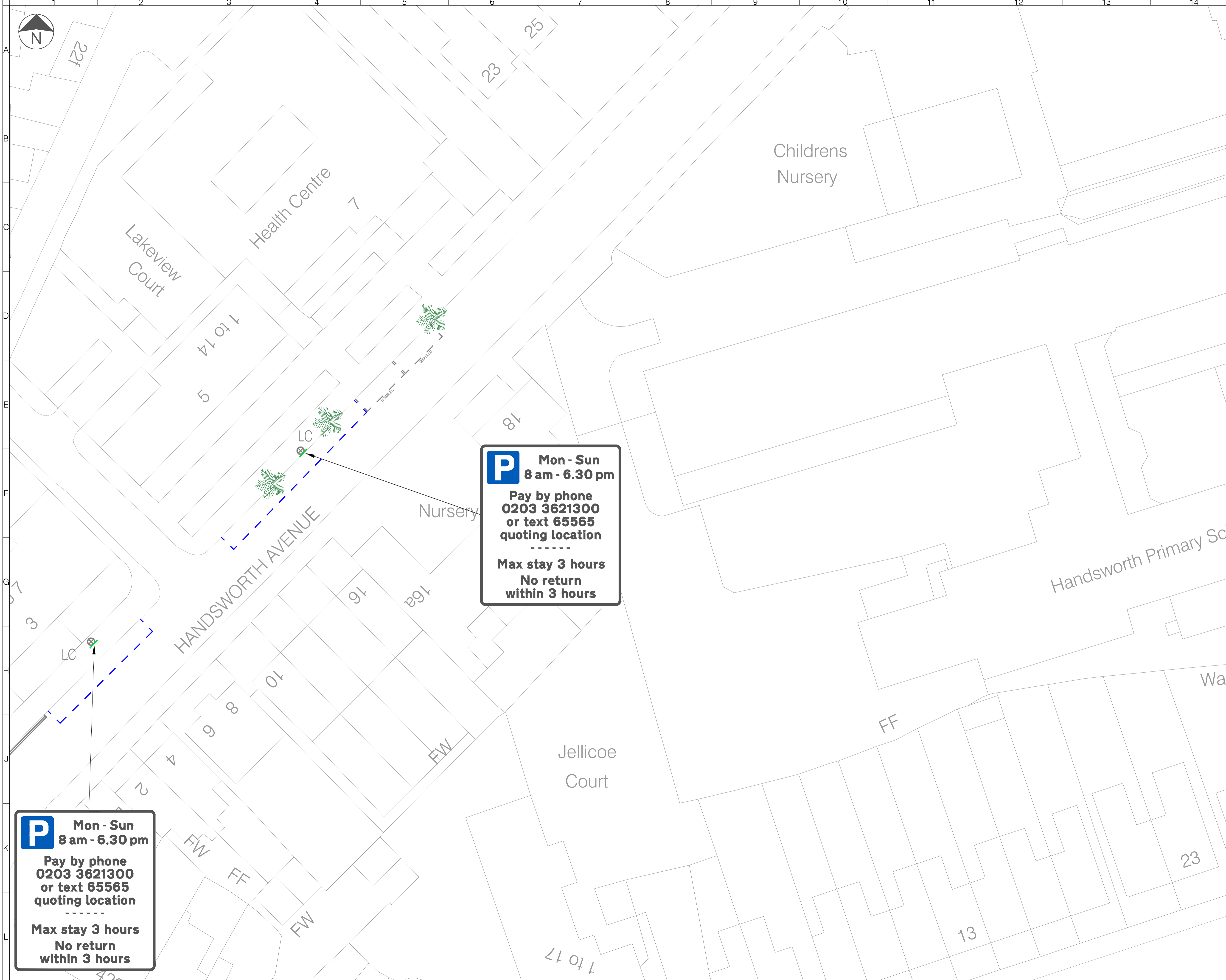
Drawing Status

FIRST DRAFT

Drawn	Designed	Date	Scale	Size
CR	TN	SEP 24	1:250	A1

Drawing No. 1000010205-2-9001-CHINGFORD-01-014

Rev 01



LEGEND

- Proposed Bay Changes
- Existing Parking Bay
- Existing Single / Double Yellow Line
- Existing Lamp Column
- Existing Telecommunication Pole
- Existing Bollard
- Existing Tree
- Existing Telecommunications Cabinet
- ▽ Existing Sign Post and Sign Plate
- ▽ Existing Sign Post and Sign Plate to be removed
- ▽ Proposed Sign Post and Proposed Sign Plate

Please note:
Sign design is indicative of the proposed restriction only, the parking sign installed on site may vary.

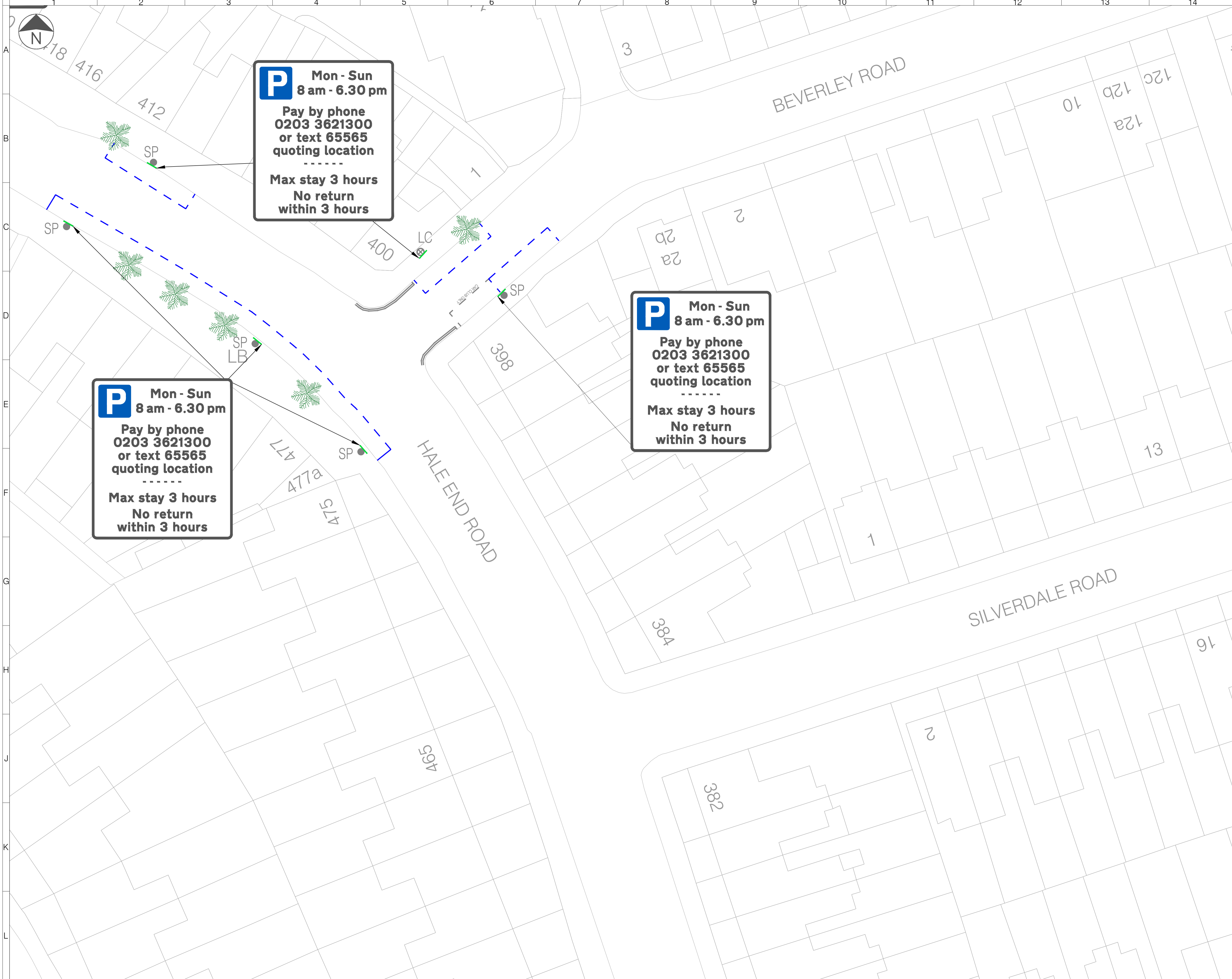
- NOTES**
1. Do not scale from this drawing.
 2. All dimensions are in metres unless otherwise specified.
 3. Background survey information supplied by others. See original survey plans for details.
 4. This drawing is to be read in conjunction with all drawings and documents related to the project.

Rev	Date	Description	Drn	Chk	App
01	03/09/2024	FIRST DRAFT	CR		

This drawing has been specifically prepared to meet the requirements of the named client and may contain design and innovative features which differ from conventional design standards.



Client				
Project				
PAY TO PARK REVIEW				
Drawing Title				
HANDSWORTH AVENUE, E4				
Drawing Status				
FIRST DRAFT				
Drawn	Designed	Date	Scale	Size
CR	TN	SEP 24	1:200	A1
Drawing No.				Rev
1000010205-2-9001-CHINGFORD-01-015				01



LEGEND

- Proposed Bay Changes
- Existing Parking Bay
- Existing Single / Double Yellow Line
- Existing Lamp Column
- Existing Telecommunication Pole
- Existing Bollard
- Existing Tree
- Existing Telecommunications Cabinet
- Existing Sign Post and Sign Plate
- Existing Sign Post and Sign Plate to be removed
- Proposed Sign Post and Proposed Sign Plate

Please note:
 Sign design is indicative of the proposed restriction only, the parking sign installed on site may vary.

- NOTES**
1. Do not scale from this drawing.
 2. All dimensions are in metres unless otherwise specified.
 3. Background survey information supplied by others. See original survey plans for details.
 4. This drawing is to be read in conjunction with all drawings and documents related to the project.

Rev	Date	Description	Drn	Chk	App
01	03/09/2024	FIRST DRAFT		CR	

This drawing has been specifically prepared to meet the requirements of the named client and may contain design and innovative features which differ from conventional design standards.

PROJECT CENTRE

www.marstonholdings.co.uk/projectcentre

Client

Waltham Forest

Project

PAY TO PARK REVIEW

Drawing Title

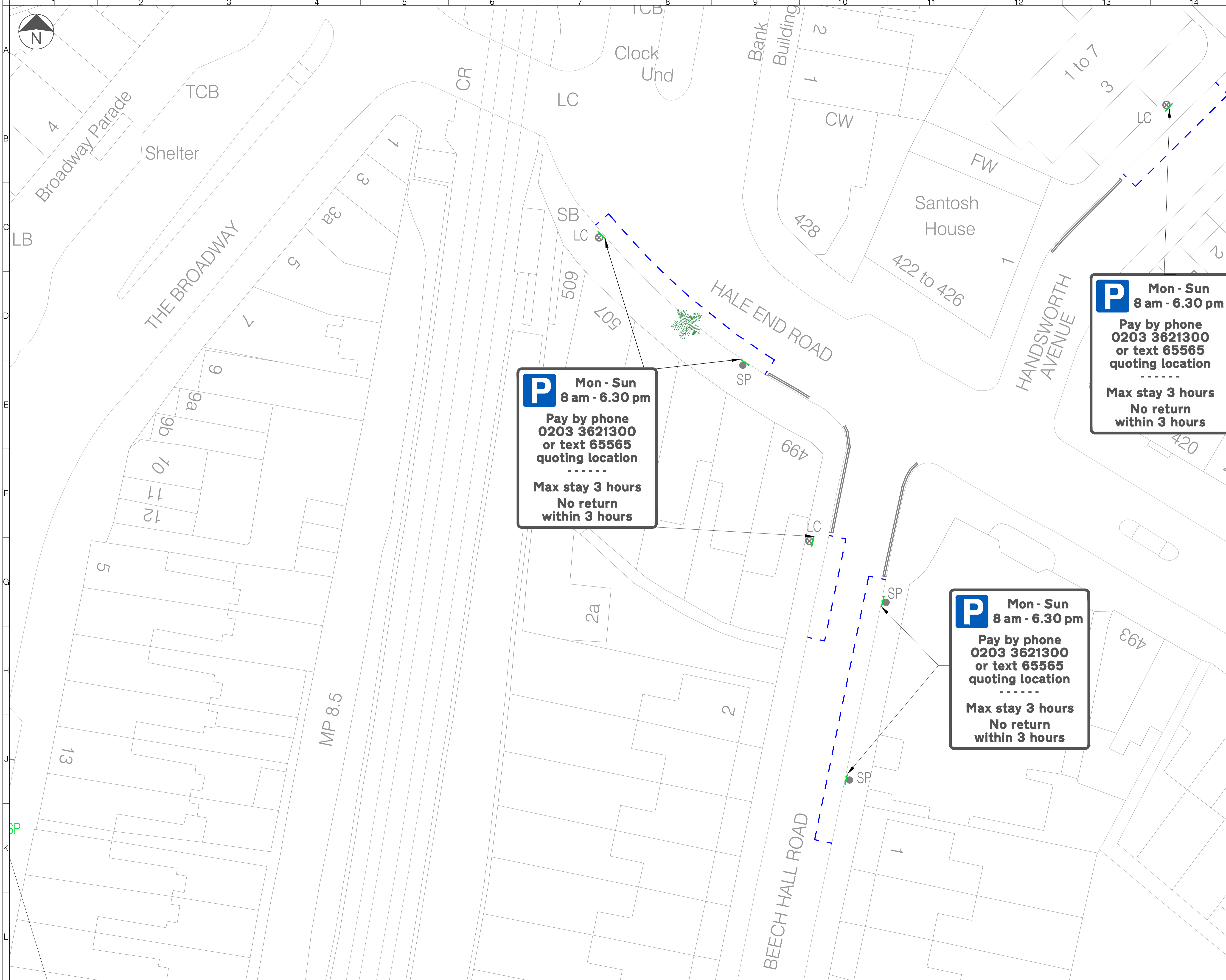
BEVERLEY ROAD AND HALE END ROAD, E4

Drawing Status

FIRST DRAFT

Drawn	Designed	Date	Scale	Size
CR	TN	SEP 24	1:200	A1

Drawing No. 1000010205-2-9001-CHINGFORD-01-016 Rev 01



LEGEND

- Proposed Bay Changes
- Existing Parking Bay
- Existing Single / Double Yellow Line
- Existing Lamp Column
- Existing Telecommunication Pole
- Existing Bollard
- Existing Tree
- Existing Telecommunications Cabinet
- Existing Sign Post and Sign Plate
- Existing Sign Post and Sign Plate to be removed
- Proposed Sign Post and Proposed Sign Plate

Please note:
Sign design is indicative of the proposed restriction only, the parking sign installed on site may vary.

- NOTES**
- Do not scale from this drawing.
 - All dimensions are in metres unless otherwise specified.
 - Background survey information supplied by others. See original survey plans for details.
 - This drawing is to be read in conjunction with all drawings and documents related to the project.

Rev	Date	Description	Drn	Chk	App
01	03/09/2024	FIRST DRAFT		CR	

This drawing has been specifically prepared to meet the requirements of the named client and may contain design and innovative features which differ from conventional design standards.

PROJECT CENTRE
www.marstonholdings.co.uk/projectcentre

Client: **Waltham Forest**

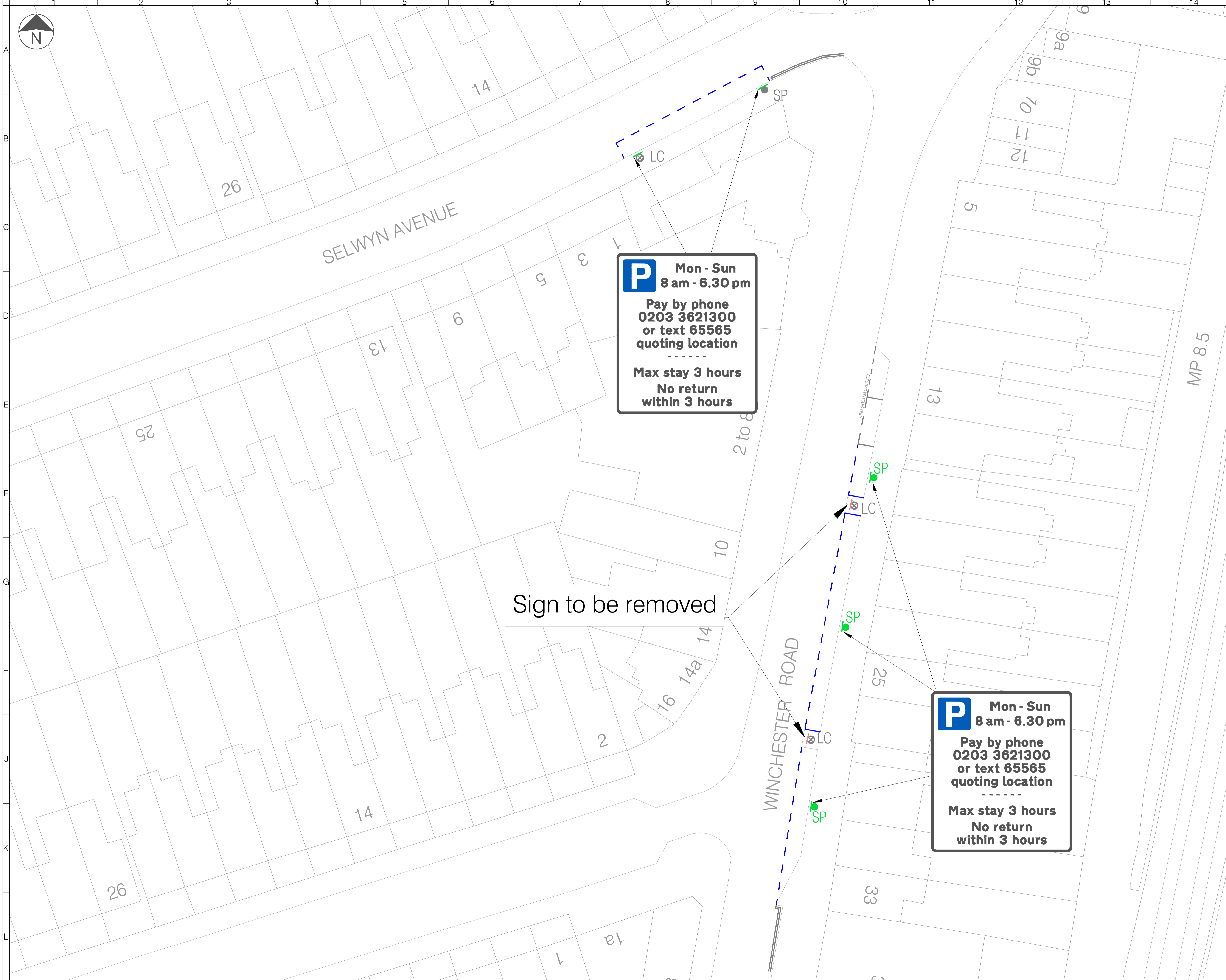
Project: **PAY TO PARK REVIEW**

Drawing Title: **HALE END ROAD, BEECH HALL ROAD AND HANDSWORTH AVENUE, E4**

Drawing Status: **FIRST DRAFT**

Drawn	Designed	Date	Scale	Size
CR	TN	SEP 24	1:200	A1

Drawing No. 1000010205-2-9001-CHINGFORD-01-017 Rev 01



LEGEND

- - - Proposed Bay Changes
- - - Existing Parking Bay
- Existing Single / Double Yellow Line
- Existing Lamp Column
- ⊕ Existing Telecommunication Pole
- ⊙ Existing Bollard
- ✱ Existing Tree
- ⊕ Existing Telecommunications Cabinet
- ⊕ Existing Sign Post and Sign Plate
- ⊕ Existing Sign Post and Sign Plate to be removed
- ⊕ Proposed Sign Post and Proposed Sign Plate

Please note:
 Sign design is indicative of the proposed restriction only, the parking sign installed on site may vary.

- NOTES**
1. Do not scale from this drawing.
 2. All dimensions are in metres unless otherwise specified.
 3. Background survey information supplied by others. See original survey plans for details.
 4. This drawing is to be read in conjunction with all drawings and documents related to the project.

Rev	Date	Description	Dn	Chk	App
01	03/09/2024	FIRST DRAFT			CR

This drawing has been specifically prepared to meet the requirements of the named client and may contain design and innovative features which differ from conventional design standards.

www.marstonholdings.co.uk/projectcentre

Client

Waltham Forest

Project

PAY TO PARK REVIEW

Drawing Title

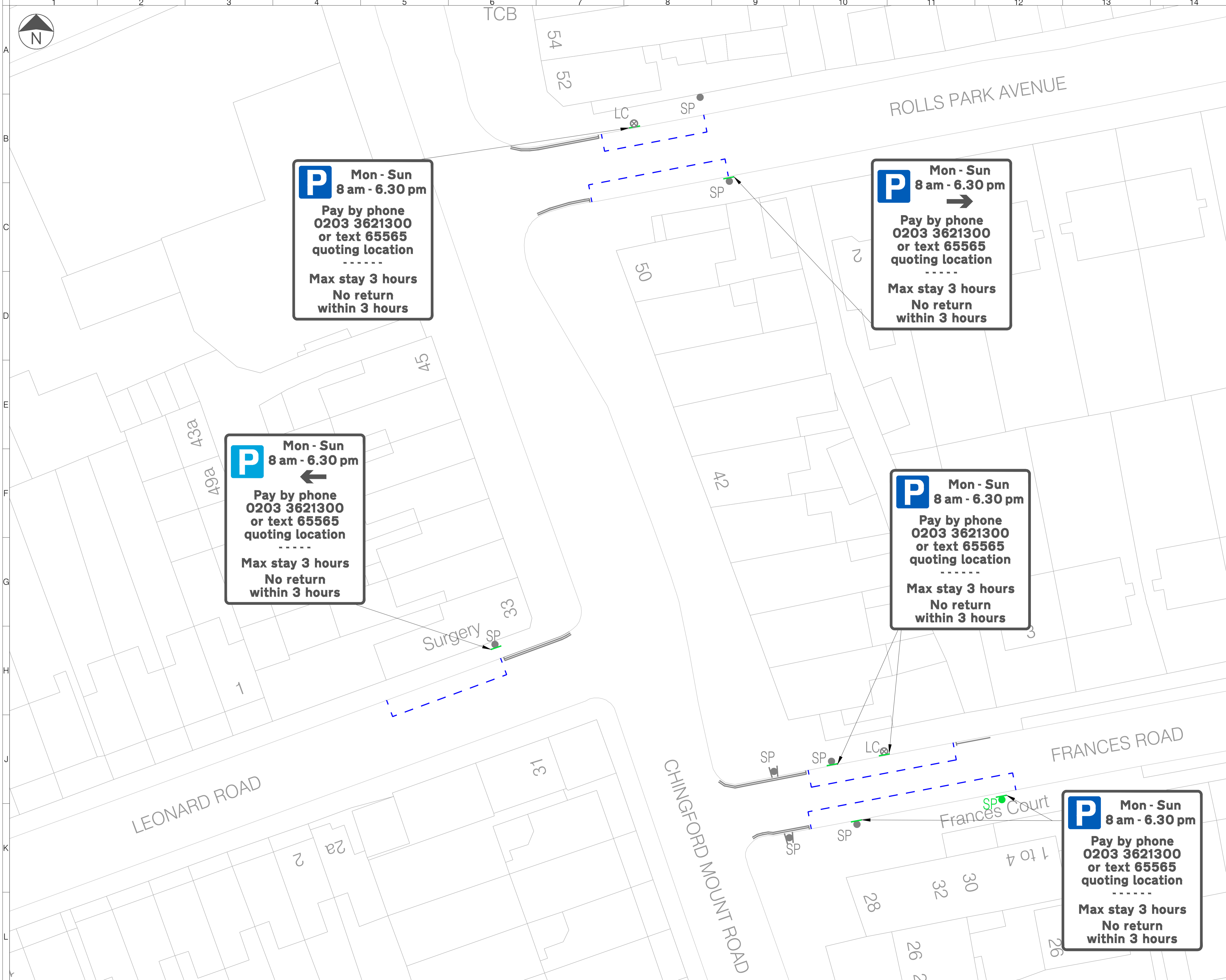
SELWYN AVENUE AND WINCHESTER ROAD, E4

Drawing Status

FIRST DRAFT

Drawn	Designed	Date	Scale	Size
CR	TN	SEP 24	1:200	A1

Drawing No. 1000010205-2-9001-CHINGFORD-01-018 Rev 01



LEGEND

- Proposed Bay Changes
- Existing Parking Bay
- Existing Single / Double Yellow Line
- Existing Lamp Column
- Existing Telecommunication Pole
- Existing Bollard
- + Existing Tree
- Existing Telecommunications Cabinet
- Existing Sign Post and Sign Plate
- x Existing Sign Post and Sign Plate to be removed
- + Proposed Sign Post and Proposed Sign Plate

Please note:
Sign design is indicative of the proposed restriction only, the parking sign installed on site may vary.

- NOTES**
1. Do not scale from this drawing.
 2. All dimensions are in metres unless otherwise specified.
 3. Background survey information supplied by others. See original survey plans for details.
 4. This drawing is to be read in conjunction with all drawings and documents related to the project.

Rev	Date	Description	Drn	Chk	App
01	03/09/2024	FIRST DRAFT			CR

This drawing has been specifically prepared to meet the requirements of the named client and may contain design and innovative features which differ from conventional design standards.



PAY TO PARK REVIEW	
ROLLS PARK AVENUE, FRANCES ROAD AND LEONARD ROAD, E4	
FIRST DRAFT	
Drawn	Designed
CR	TN
Date	Scale
SEP 24	1:200
Size	Rev
A1	01



P Mon - Sun
8 am - 6.30 pm
Pay by phone
0203 3621300
or text 65565
quoting location

Max stay 3 hours
No return
within 3 hours

P Mon - Sun
8 am - 6.30 pm
Pay by phone
0203 3621300
or text 65565
quoting location

Max stay 3 hours
No return
within 3 hours

P Mon - Sun
8 am - 6.30 pm
Pay by phone
0203 3621300
or text 65565
quoting location

Max stay 3 hours
No return
within 3 hours

P Mon - Sun
8 am - 6.30 pm
←
Pay by phone
0203 3621300
or text 65565
quoting location

Max stay 3 hours
No return
within 3 hours

LEGEND

- Proposed Bay Changes
- Existing Parking Bay
- Existing Single / Double Yellow Line
- Existing Lamp Column
- Existing Telecommunication Pole
- Existing Bollard
- Existing Tree
- Existing Telecommunications Cabinet
- Existing Sign Post and Sign Plate
- Existing Sign Post and Sign Plate to be removed
- Proposed Sign Post and Proposed Sign Plate

Please note:
Sign design is indicative of the proposed restriction only, the parking sign installed on site may vary.

- NOTES**
1. Do not scale from this drawing.
 2. All dimensions are in metres unless otherwise specified.
 3. Background survey information supplied by others. See original survey plans for details.
 4. This drawing is to be read in conjunction with all drawings and documents related to the project.

Rev	Date	Description	Drn	Chk	App
01	03/09/2024	FIRST DRAFT		CR	

This drawing has been specifically prepared to meet the requirements of the named client and may contain design and innovative features which differ from conventional design standards.

www.marstonholdings.co.uk/projectcentre

Client:

Project: PAY TO PARK REVIEW

Drawing Title: ROYSTON AVENUE - BATEMAN ROAD, WESTWARD ROAD AND CHINGFORD MOUNT ROAD, E4

Drawing Status: **FIRST DRAFT**

Drawn	Designed	Date	Scale	Size
CR	TN	SEP 24	1:200	A1

Drawing No. 1000010205-2-9001-CHINGFORD-01-020 Rev 01