


© Crown copyright and database rights 2014 Ordnance Survey 100024328

Name	AV
Scale	1:250@A4
Drawing No.	YRDLYLN-DWG-001
Date	30/09/2024

Title  
**Proposed no waiting at any time restriction and slow road markings**  
**General Arrangements**  
**Yardley Lane E4 jw Antlers Hill**

Notes	<p><b>Key</b></p> <p> Represents proposed</p> <p> Represents existing</p>
-------	---





DURBAN ROAD

26m

10m

210

208

196

184

Proposed "No waiting at any time" and "No loading" restrictions.

Proposed "No loading" restrictions.

15.1m

B179 BILLET ROAD

Shelter

Remove existing zig zag road markings

GUILD SWAY




157

145

© Crown copyright and database rights 2015 Ordnance Survey 100024328

Drawn By	KF
Drawing No.	BiltRd-SK-001
Date	03/06/2024
Scale	

Title	<b>Proposed Waiting Restrictions Billet Road, E17</b>
-------	---

Notes	 Proposed
	 Remove
	 Existing






© Crown copyright and database rights Ordnance Survey 100024328

Name	NP
Scale	NTS@A4
Drawing No.	HALEND-DWG-001
Date	20-02-2024

Title

## Proposed No Waiting At Any Time Road Marking Restrictions, Hale End Road E17





Remove existing no waiting restriction road marking and end of bay road marking

Proposed no waiting terminal line. TSRGD S7-4-2 (1017)

Proposed 3m of permit parking bay road markings. TSRGD S7-4-6 (1028.4)

3.5

LIVINGSTONE ROAD

SP

LC

SP

375




2

© Crown copyright and database rights 2015 Ordnance Survey 100024328

Drawn By	NP
Drawing No.	LIVNGSTN-DWG-001
Date	19/02/24
Scale	1:200@A4

**Title**  
Removal of Existing No Waiting Road Marking Restrictions, Proposed Installation of Parking Bay Road Markings Livingstone Road E17

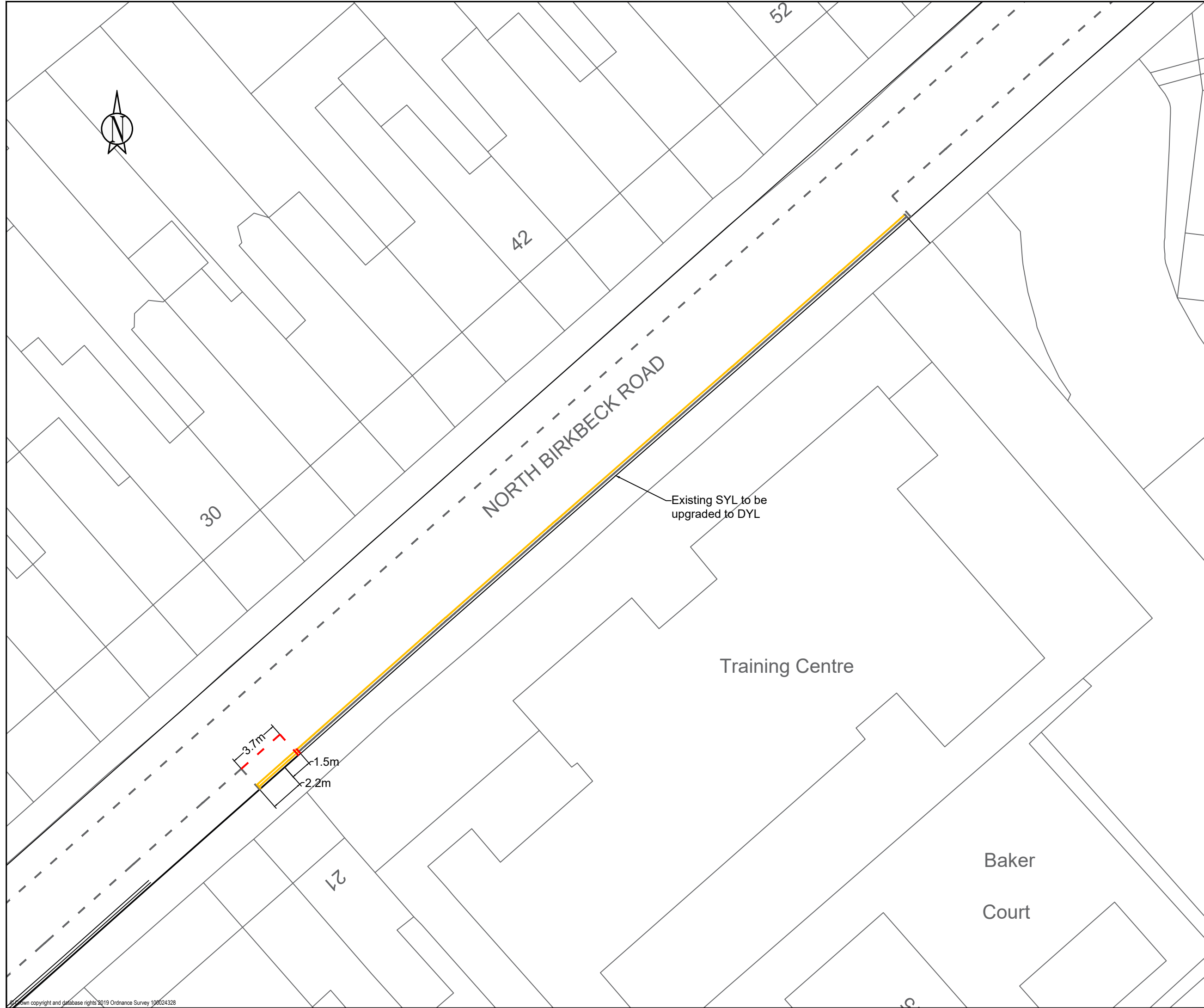
**Notes**

	Represents Existing
	Represents Remove
	Represents Proposed

**Key:**

	Lamp Column
	Sign Post





**NOTES:**  
 1. All dimensions are in metres unless otherwise stated  
 2. All levels are in metres unless otherwise stated

RevNo.	Date	Description	By
-	-	-	-
-	-	-	-

Revision	
TITLE	North Birkbeck Road
TMO	TMO
-	-

LONDON BOROUGH OF WALTHAM FOREST

Engineering Design Group

Low Hall  
 Argall Ave  
 Leyton  
 London E10 7AS.



Designed by:	JR
Checked by:	
Drawing Size:	A3
Scale:	1/250
Location:	-
Filename:	-
Date:	15 11 24
Drawing No.:	_____
Revision:	-